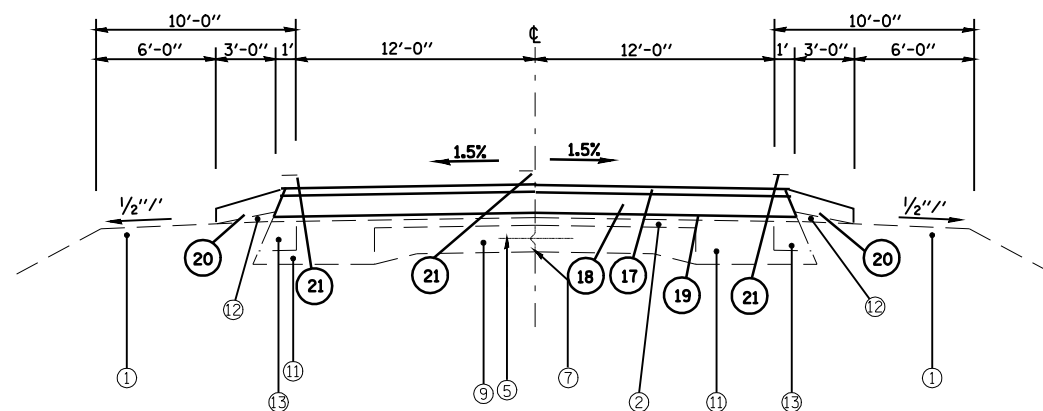
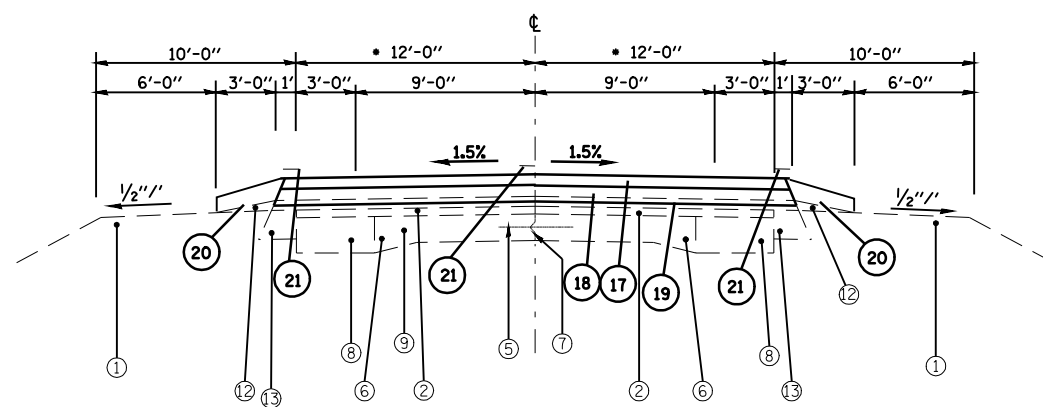


F.A.P. RTE.	SECTION	COUNTY	TOTAL SHEETS	SHEET NO.
310	43RS-3; 87-IRS-2	SCHUYLER	39	11
FED. ROAD DIST. NO.	ILLINOIS	FED. AID PROJECT		

CONTRACT 72772



STATIONS: U.S. 67
LT. & RT. STA 820+60 TO STA 830+50



STATIONS: U.S. 67
LT. & RT. STA 602+79 TO STA 820+60
LT. & RT. STA 830+50 TO STA 899+26

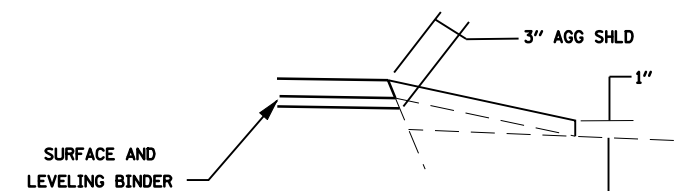
• NOTE: VARIABLE WIDTH - (12'-0" TO 14'-0") @ LT. & RT. STA 896+50 TO STA 899+26

EXISTING

- ① EARTH SHOULDERS
- ② BITUMINOUS CONCRETE OVERLAY
- ③ CONCRETE MEDIAN, TYPE 3 (MOD.)
- ④ P.C.C. BASE COURSE (8")
- ⑤ 1/2" Ø DEFORMED BAR
- ⑥ 3/4" Ø SMOOTH BAR
- ⑦ LONGITUDINAL METAL JOINT
- ⑧ P.C.C. BASE COURSE WID. (9")
- ⑨ P.C.C. PAVEMENT (9-6-9)
- ⑩ BITUMINOUS CONCRETE WIDENING (9")
- ⑪ P.C.C. BASE COURSE (9")
- ⑫ AGGREGATE SHOULDER TY. B (3" TO 1")
- ⑬ BIT. SHLD.; (MACHINE METHOD), MIX C, TY. 2) (6" MIN)
- ⑭ BITUMINOUS BASE COURSE (9")
- ⑮ BITUMINOUS BASE COURSE WIDENING (6")
- ⑯ COMB. CONCRETE CURB & GUTTER TY. B-6.24

PROPOSED

- ⑰ BITUMINOUS CONCRETE SURFACE COURSE, SUPERPAVE, MIX "C" N50 - 1 1/2" AVE
- ⑱ HMA BINDER (MACHINE METHOD), SUPERPAVE, N50 - 2 1/4" AVE
- ⑲ BITUMINOUS SURFACE REMOVAL (VARIABLE DEPTH) - 3/4" AVE
- ⑳ AGGREGATE SHOULDERS. TYPE B (WEDGE)
- ㉑ PAVEMENT MARKING - LINE 5" (SEE SCHEDULE FOR TYPE)



AGGREGATE SHOULDER
DETAIL - TYPICAL

REVISIONS	
NAME	DATE

ILLINOIS DEPARTMENT OF TRANSPORTATION

TYPICAL SECTIONS

FAP 310 (US 67)
SECTION 43RS-3; 87-IRS-2
SCHUYLER COUNTY

SCALE: VERT. : NONE
HORIZ. : NONE
DATE : JUNE, 2004

DRAWN BY DJK
CHECKED BY CAJ