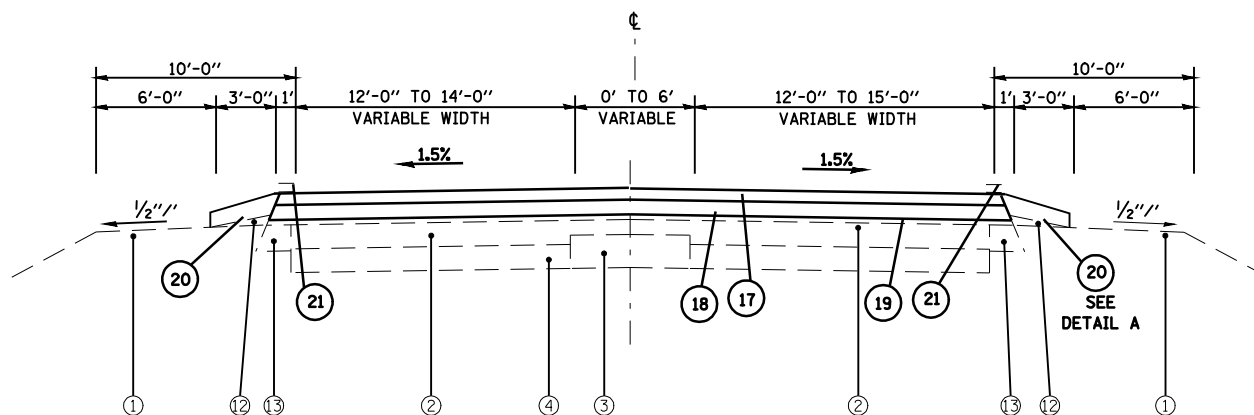


F.A.P. RTE.	SECTION	COUNTY	TOTAL SHEETS	SHEET NO.
310	43RS-3; 87-1RS-2	SCHUYLER	39	8
FED. ROAD DIST. NO.	ILLINOIS	FED. AID PROJECT		

CONTRACT 72772



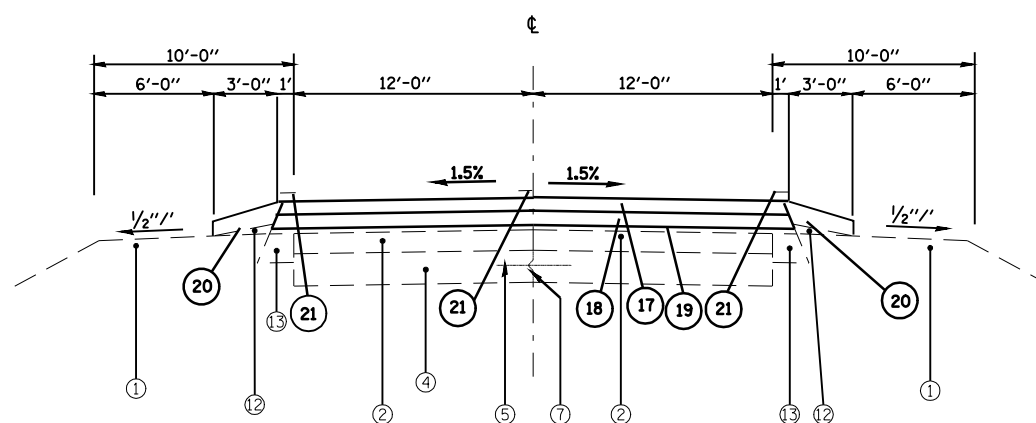
STATIONS: U.S. 67
 STA 400+88 TO STA 403+10
 LT. 12' TO 14' MD. 0' TO 6' RT. 12' TO 15'
 STA 413+75 TO STA 415+55
 LT. 14' TO 12' MD. 6' TO 0'
 STA 413+75 TO STA 416+20
 RT. 15' TO 12'

COMBINATION CONCRETE
 CURB AND GUTTER - TYPE B-6.24
 LT. STA 405+96 TO STA 407+45
 RT. STA 409+38 TO STA 411+38
 SEE DETAIL A

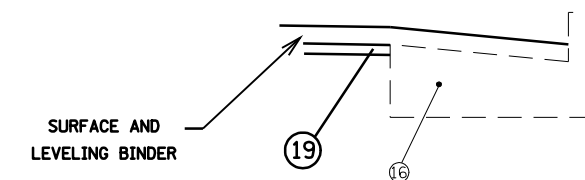
- EXISTING
- ① EARTH SHOULDERS
 - ② BITUMINOUS CONCRETE OVERLAY
 - ③ CONCRETE MEDIAN, TYPE 3 (MOD.)
 - ④ P.C.C. BASE COURSE (8")
 - ⑤ 1/2" Ø DEFORMED BAR
 - ⑥ 3/4" Ø SMOOTH BAR
 - ⑦ LONGITUDINAL METAL JOINT
 - ⑧ P.C.C. BASE COURSE WID. (9")
 - ⑨ P.C.C. PAVEMENT (9-6-9)
 - ⑩ BITUMINOUS CONCRETE WIDENING (9")
 - ⑪ P.C.C. BASE COURSE (9")
 - ⑫ AGGREGATE SHOULDER TY. B (3" TO 1")
 - ⑬ BIT. SHLD.; (MACHINE METHOD), MIX C, TY. 2) (6" MIN)
 - ⑭ BITUMINOUS BASE COURSE (9")
 - ⑮ BITUMINOUS BASE COURSE WIDENING (6")
 - ⑯ COMB. CONCRETE CURB & GUTTER TY. B-6.24

PROPOSED

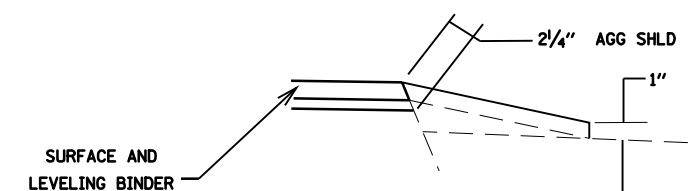
- ⑰ BITUMINOUS CONCRETE SURFACE COURSE, SUPERPAVE, MIX "C" N50 - 1 1/2" AVE
- ⑱ HMA BINDER (MACHINE METHOD), SUPERPAVE, N50 - 2 1/4" AVE
- ⑲ BITUMINOUS SURFACE REMOVAL (VARIABLE DEPTH) - 3/4" AVE
- ⑳ AGGREGATE SHOULDERS, TYPE B (WEDGE)
- ㉑ PAVEMENT MARKING - LINE 5" (SEE SCHEDULE FOR TYPE)



STATIONS: U.S. 67
 LT. & RT. STA 370+00 TO STA 400+88
 LT. STA 415+55 TO STA 438+62
 RT. STA 416+20 TO STA 438+62
 LT. & RT. STA 451+26 TO STA 461+00
 LT. & RT. STA 482+00 TO STA 581+53



DETAIL A



AGGREGATE SHOULDER
 DETAIL - TYPICAL

REVISIONS	
NAME	DATE

ILLINOIS DEPARTMENT OF TRANSPORTATION

TYPICAL SECTIONS

FAP 310 (US 67)
 SECTION 43RS-3; 87-1RS-2
 SCHUYLER COUNTY

SCALE: VERT. : NONE
 HORIZ. : NONE
 DATE : JUNE, 2004

DRAWN BY DJK
 CHECKED BY CAJ