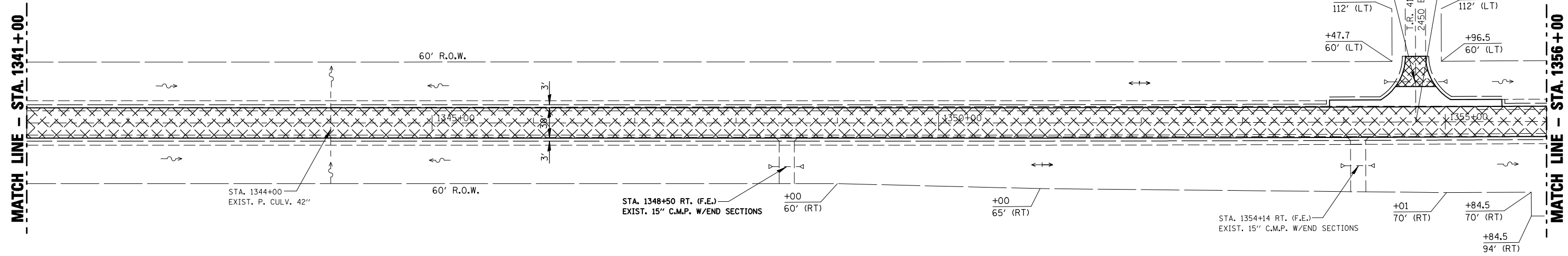






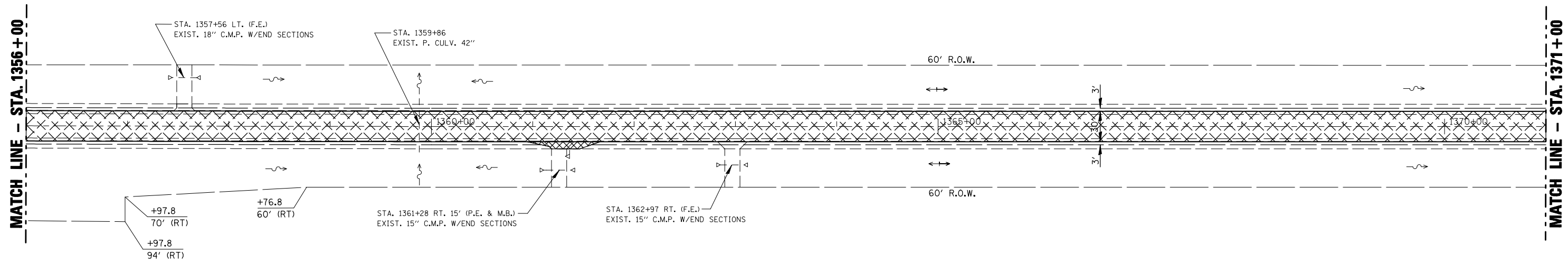
SEC 12, T26N, R3E, 3RD PM

SEC 7, T26N, R4E, 3RD PM



-  HOT MIX ASPHALT SURFACE COURSE REMOVAL, 2 1/4 "
-  HOT MIX ASPHALT SURFACE COURSE REMOVAL, VARIABLE DEPTH (2 1/4" TO 1 1/2")
-  HOT MIX ASPHALT SURFACE COURSE REMOVAL, 3/4 "
-  HOT MIX ASPHALT SURFACE COURSE REMOVAL, BUTT JOINT

SEC 7, T26N, R4E, 3RD PM



FILE NAME =	USER NAME = stultsjw	DESIGNED -	REVISED -
ca:\pwwork\pwidot\STULTSJW\d0117834\0506-shr-plan.dgn		DRAWN -	REVISED -
	PLOT SCALE = 100.0000' / IN.	CHECKED -	REVISED -
	PLOT DATE = 1/30/2009	DATE -	REVISED -

STATE OF ILLINOIS
DEPARTMENT OF TRANSPORTATION

PLAN SHEETS

SCALE: SHEET NO. OF SHEETS STA. 1341+00 TO STA. 1371+00

F.A.P. RTE.	SECTION	COUNTY	TOTAL SHEETS	SHEET NO.
317	(28)RS-4 & (29,30)RS-2	MCLEAN	54	34
ILLINOIS FED. AID PROJECT			CONTRACT NO. 70506	