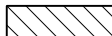

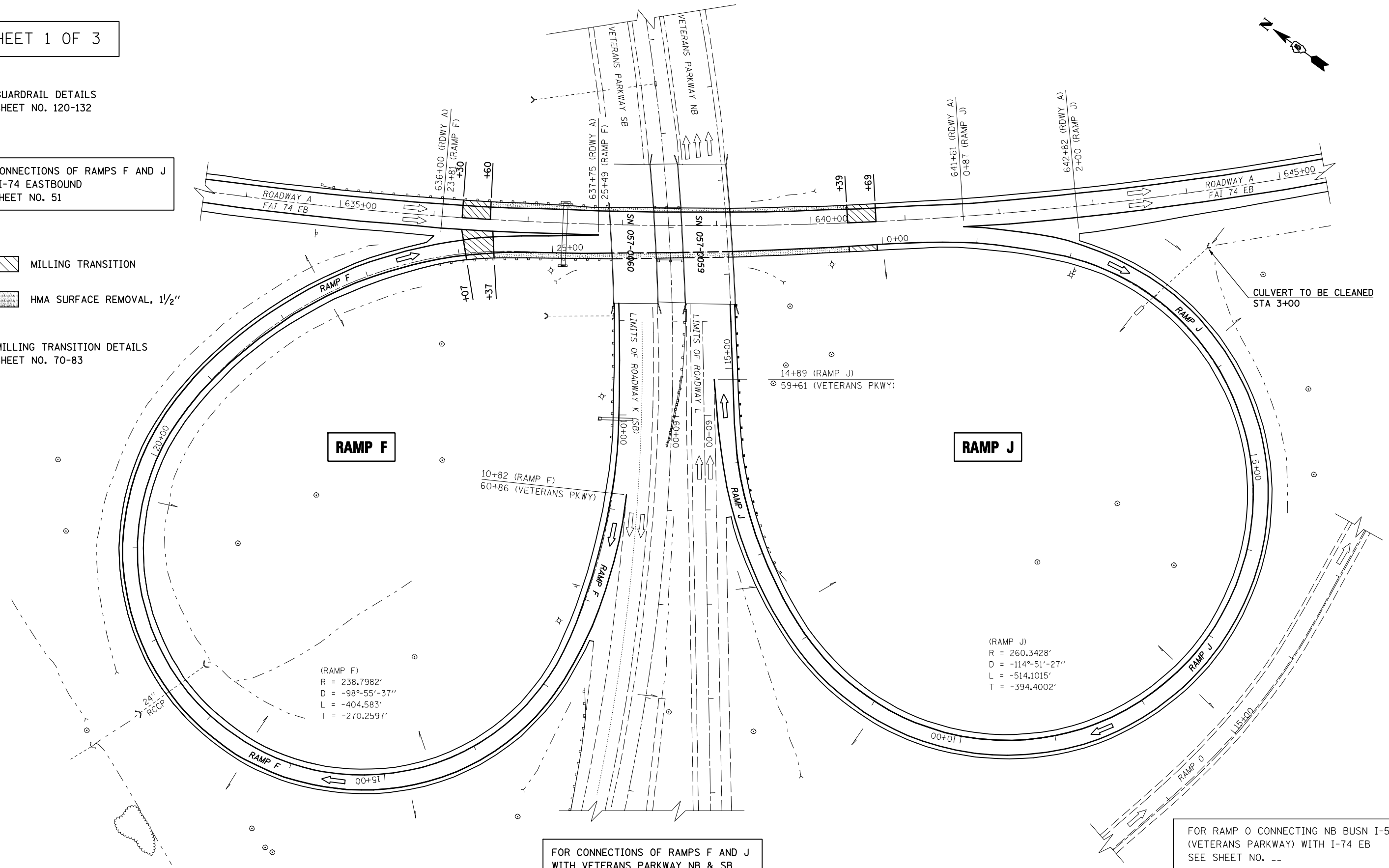


FOR GUARDRAIL DETAILS  
SEE SHEET NO. 120-132

FOR CONNECTIONS OF RAMPS F AND J  
WITH I-74 EASTBOUND  
SEE SHEET NO. 51

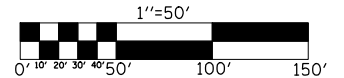
 MILLING TRANSITION  
 HMA SURFACE REMOVAL, 1/2"

FOR MILLING TRANSITION DETAILS  
SEE SHEET NO. 70-83



FOR CONNECTIONS OF RAMPS F AND J  
WITH VETERANS PARKWAY NB & SB  
SEE SHEET NO. 65

FOR RAMP O CONNECTING NB BUSN I-55  
(VETERANS PARKWAY) WITH I-74 EB  
SEE SHEET NO. --



|  |                      |                 |           |
|--|----------------------|-----------------|-----------|
| FILE NAME =  | USER NAME = shererjm | DESIGNED - JMS  | REVISED - |
| ct:\pw\work\PWIDOT\SHERRERJM\dms83233\7055SHEETS.DGN |                      | DRAWN - JRP     | REVISED - |
| PLOT SCALE = 100.0000' / IN.                         |                      | CHECKED -       | REVISED - |
| PLOT DATE = 1/30/2009                                |                      | DATE - 05-20-08 | REVISED - |

**STATE OF ILLINOIS  
DEPARTMENT OF TRANSPORTATION**

**RAMP F & RAMP J (CONNECTING I-74 & VETERANS)**

SCALE: 1" = 50' PLAN VIEW SHEET 11 OF 21 STA TO STA

| F.A.I. RTE.                                   | SECTION                   | COUNTY | TOTAL SHEETS | SHEET NO. |
|---|---------------------------|--------|--------------|-----------|
| 74  | 57-20(1) & (57-4,5,6)RS-3 | MCLEAN | 160          | 67        |
| CONTRACT NO. 70505                            |                           |        |              |           |
| FED. ROAD DIST. NO. ILLINOIS FED. AID PROJECT |                           |        |              |           |