

SECTION 57-20(1) & (57-4,5,6)RS-3 ENDS  
 ROADWAY K VET PKWY SB STA 84+44.00  
 ROADWAY L VET PKWY NB STA 84+12.00






**PLAN NOTES**

UPON COMPLETION OF THE PROJECT, THE VERTICAL CLEARANCES OF ALL AFFECTED OVERHEAD STRUCTURES SHALL BE VERIFIED AND REPORTED TO THE BUREAU OF OPERATIONS BY THE RESIDENT ENGINEER.

(RAMP K)  
 R = 2291.83'  
 D = 33°-56'-58"  
 L = 1357.9771'  
 T = 699.5773'

GRADING & SHAPING DITCHES  
 100' - STA 78+30 RT

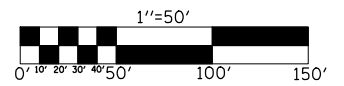
RIP RAP CL A 4  
 STA 78+30 RT

-  MILLING TRANSITION, 3 1/2"-2 1/4"
-  HMA SURFACE REMOVAL-BUTT JOINT
-  MILLING TRANSITION FOR UNDER S.N. 057-0004
-  HMA SURFACE REMOVAL-3 1/4"
-  HMA SURFACE REMOVAL- 1 1/2"

FOR MILLING TRANSITION DETAILS  
 SEE SHEET NO. 87-90, 92

FOR GUARDRAIL DETAILS  
 SEE SHEET NO. 120-132

SHEET 4 OF 4



FILE NAME = c:\pwwork\pwwid01\shererjm\dms83233\70505\SHEETS.DGN	USER NAME = shererjm	DESIGNED - JMS	REVISED -	<b>STATE OF ILLINOIS DEPARTMENT OF TRANSPORTATION</b>	<b>VETERANS PARKWAY NORTHBOUND &amp; SOUTHBOUND</b>	F.A.I. RTE. = 74	SECTION = 57-20(1) & (57-4,5,6)RS-3	COUNTY = MCLEAN	TOTAL SHEETS = 160	SHEET NO. = 66	
PLOT SCALE = 100.0000' / IN.	CHECKED -	REVISIED -	SCALE: 1" = 50'			PLAN VIEW SHEET 20 OF 21	STA 70+00 NB TO STA 84+12 NB	CONTRACT NO. 70505		FED. ROAD DIST. NO. ILLINOIS FED. AID PROJECT	
PLOT DATE = 1/30/2009	DATE = 05-20-08	REVISIED -									