

SEC. 36, T. 16 N., R. 6 E., 3RD P.M.
PIATT COUNTY

SEC. 31, T. 16 N., R. 7 E., 3RD P.M.
DOUGLAS COUNTY

SEE DETAIL FOR HMA SURFACE REMOVAL- BUTT JOINT
SHEET 40 OF 56

SEE DETAIL FOR HMA SURFACE REMOVAL- BUTT JOINT
SHEET 40 OF 56

BUTT JOINT
STA. 28+52 - STA. 28+82





OMISSION
S.N. 021-0051
STA. 28+82 - STA. 30+65

BUTT JOINT
67' - 37' LT of EOP

BUTT JOINT
STA. 30+65 - STA. 30+95

MATCHLINE STA. 21+00

MATCHLINE STA. 36+00

-  PCC SURF. REM., SPECIAL
-  HMA BUTT JOINT
-  INCIDENTAL BIT SURF.
-  HMA SURF. REM., SPECIAL

SEC. 6, T. 15 N., R. 7 E., 3RD P.M.
DOUGLAS COUNTY

SEE DETAIL FOR HMA SURFACE REMOVAL- BUTT JOINT
SHEET 40 OF 56

BUTT JOINT
67' - 37' LT of EOP

MATCHLINE STA. 36+00

MATCHLINE STA. 51+00

+01.4 SR

+45 ce

pcc

+42 ce

pcc

+72 ce

POT Sta 40+00.31

+56.5 ce

+10.5 ce

+76 pe

+01 pcc

+94 fe

+56 pcc

+17 pe

+42 pe/mbto

+21 ce

+13 ce

HMA SHOULDER SPECIAL

+30 ce

+19 ce

+07 ce

+80 pcc

+07 pcc

FILE NAME =	USER NAME = austinr1	DESIGNED -	REVISED -
ct:\pw\work\PIWIDOT\AUSTINRL\dms86981\70256plansheets.dgn		DRAWN -	REVISED -
	PLOT SCALE = 100.0000' / IN.	CHECKED -	REVISED -
	PLOT DATE = 1/23/2009	DATE -	REVISED -

STATE OF ILLINOIS
DEPARTMENT OF TRANSPORTATION

U.S. 36 PLAN SHEETS

SCALE: 50 SHEET NO. OF SHEETS STA. 21+00 TO STA. 51+00

• (143-R,144)RS-4		** DOUGLAS & PIATT	
F.A.P. RTE.	SECTION	COUNTY	TOTAL SHEETS
323	*	**	56
			SHEET NO. 22
FED. ROAD DIST. NO.		ILLINOIS FED. AID PROJECT	
		CONTRACT NO. 70256	