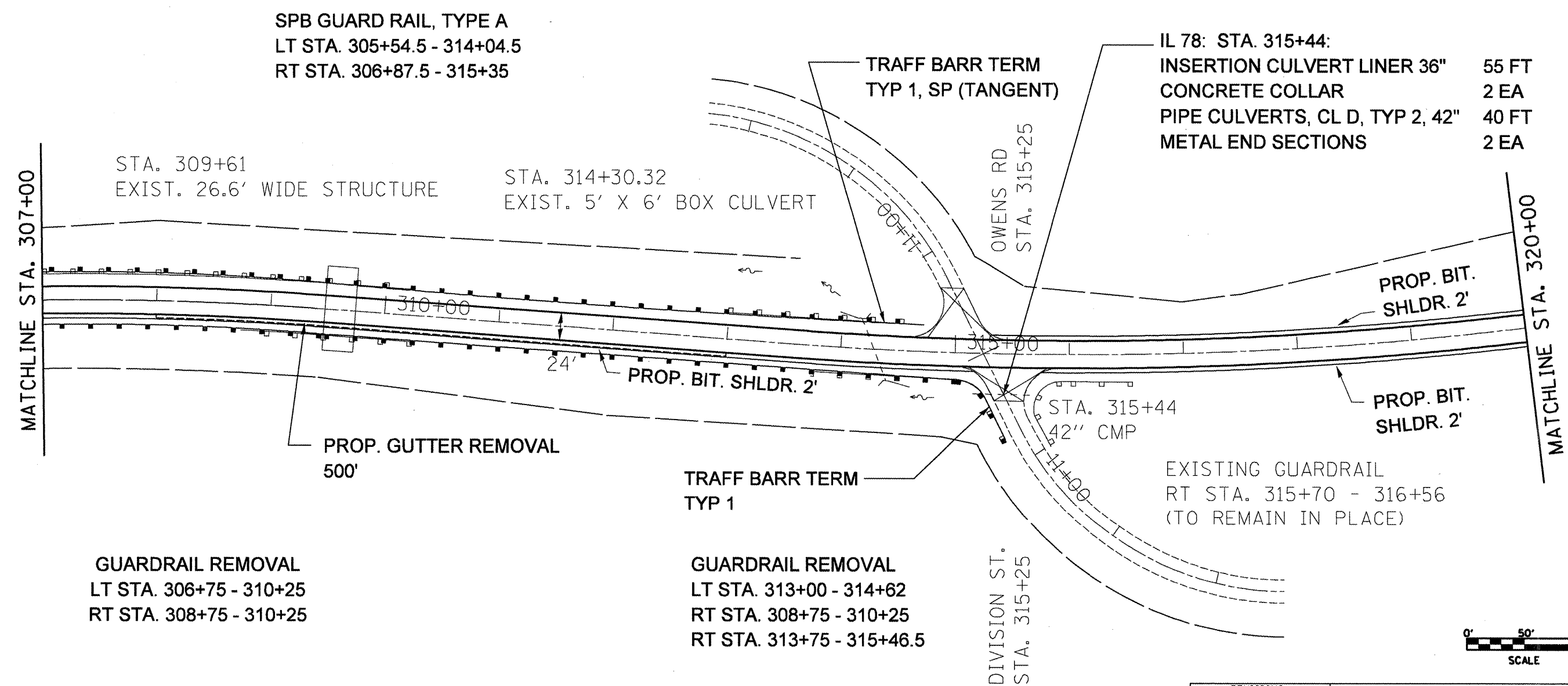



F.A.P. RTE.	SECTION	COUNTY	TOTAL SHEETS	SHEET NO.
22	*	FULTON	71	48
STA.		TO STA.		
FED. ROAD DIST. NO.		ILLINOIS	FED. AID PROJECT	
• 133RS-3;134RS-2;135RS-5				



SPB GUARD RAIL, TYPE A
 LT STA. 305+54.5 - 314+04.5
 RT STA. 306+87.5 - 315+35

IL 78: STA. 315+44:
 INSERTION CULVERT LINER 36" 55 FT
 CONCRETE COLLAR 2 EA
 PIPE CULVERTS, CL D, TYP 2, 42" 40 FT
 METAL END SECTIONS 2 EA

STA. 309+61
 EXIST. 26.6' WIDE STRUCTURE

STA. 314+30.32
 EXIST. 5' X 6' BOX CULVERT

TRAFF BARR TERM
 TYP 1, SP (TANGENT)

OWENS RD
 STA. 315+25

PROP. BIT.
 SHLDR. 2'

PROP. GUTTER REMOVAL
 500'

PROP. BIT. SHLDR. 2'

PROP. BIT.
 SHLDR. 2'

TRAFF BARR TERM
 TYP 1

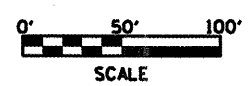
STA. 315+44
 42" CMP

EXISTING GUARDRAIL
 RT STA. 315+70 - 316+56
 (TO REMAIN IN PLACE)

GUARDRAIL REMOVAL
 LT STA. 306+75 - 310+25
 RT STA. 308+75 - 310+25

GUARDRAIL REMOVAL
 LT STA. 313+00 - 314+62
 RT STA. 308+75 - 310+25
 RT STA. 313+75 - 315+46.5

DIVISION ST.
 STA. 315+25



REVISIONS	
NAME	DATE

ILLINOIS DEPARTMENT OF TRANSPORTATION

PLAN SHEET

SCALE: VERT.
 HORIZ.
 DATE

DRAWN BY
 CHECKED BY

PLOT DATE = 2/19/2009
 FILE NAME = 68516.dgn
 USER NAME = swhm004