
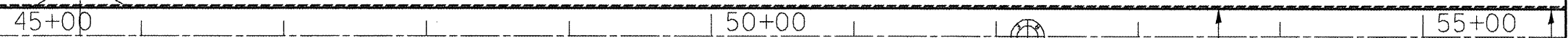
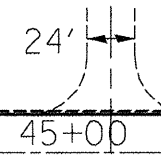


F.A.P. RTE.	SECTION	COUNTY	TOTAL SHEETS	SHEET NO.
22	*	FULTON	71	28
STA.		TO STA.		
FED. ROAD DIST. NO.		ILLINOIS	FED. AID PROJECT	
* 133RS-3;134RS-2;135RS-5				




MATCHLINE STA. 42+00

PRAIRIE ST.
STA. 45+57

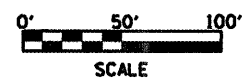


SECTION MARKER
STA. 52+22



PAVEMENT TAPER
STA. 54+94 - 55+68
19' TO 12'

MATCHLINE STA. 56+00



REVISIONS	
NAME	DATE

ILLINOIS DEPARTMENT OF TRANSPORTATION

PLAN SHEET

SCALE: VERT. _____
HORIZ. _____

DATE _____ DRAWN BY _____
CHECKED BY _____