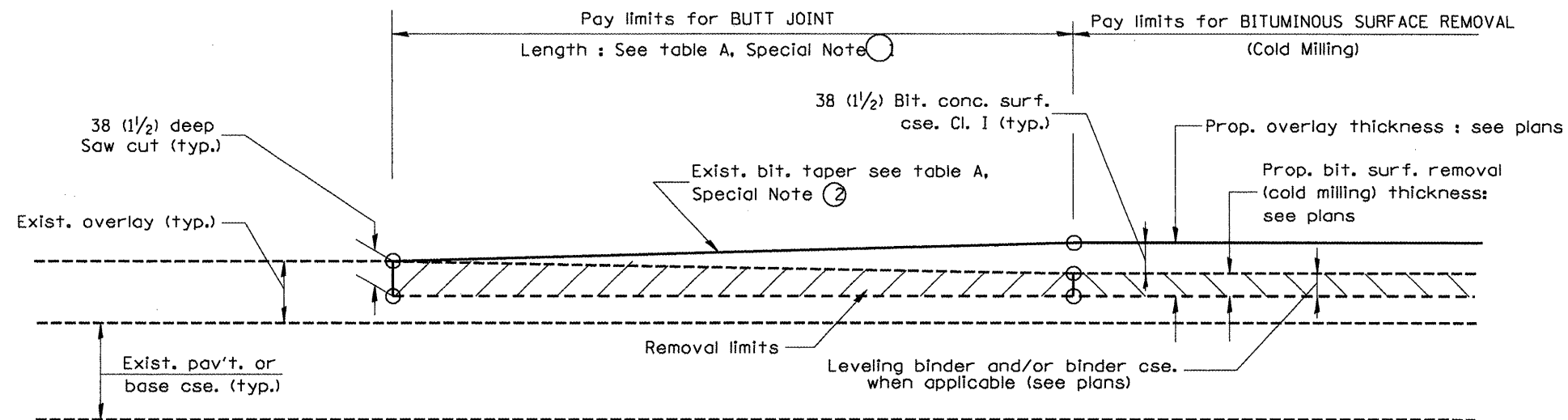
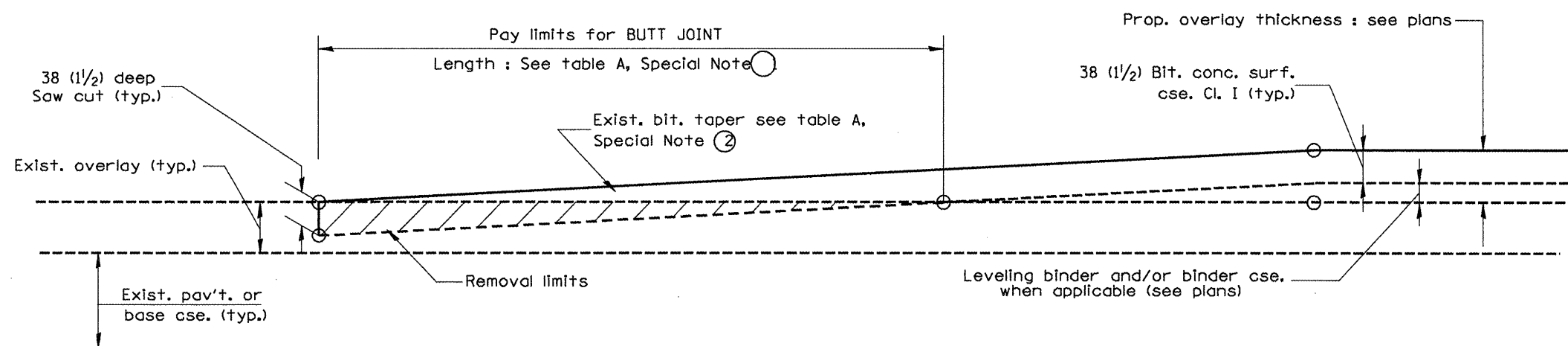


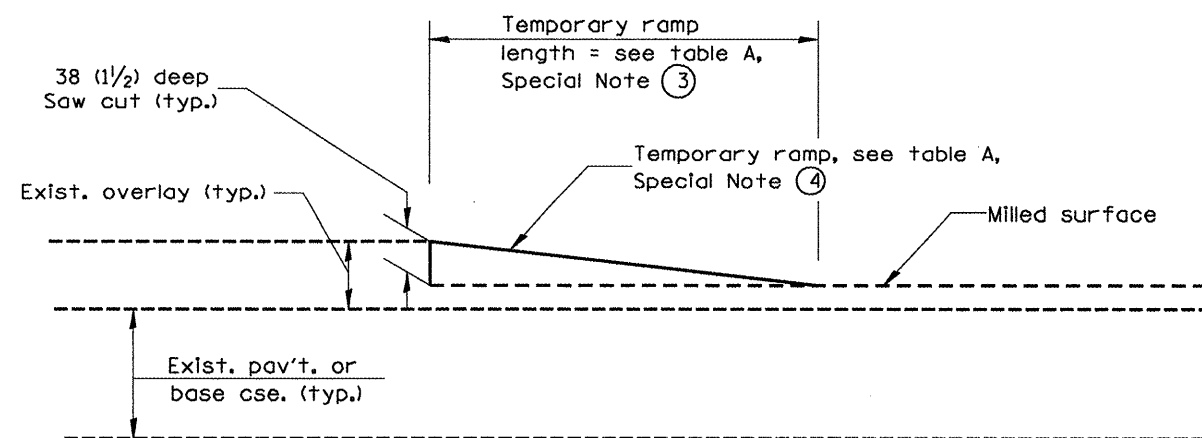
F.A.I. RTE.	SECTION	COUNTY	TOTAL SHEETS	SHEET NO.
74	190-151RS-3	TAZEWELL	60	53
FED. ROAD DIST. NO. 4		ILLINOIS	FED. AID PROJECT	



**CASE 3 : WITH BITUMINOUS SURFACE REMOVAL (COLD MILLING)  
TIE-IN TO EXISTING BITUMINOUS TAPER**



**CASE 4 : NO BITUMINOUS SURFACE REMOVAL (COLD MILLING)  
TIE-IN TO EXISTING BITUMINOUS TAPER**



**DETAIL TEMPORARY RAMP**

All dimensions are in millimeters (inches) unless otherwise noted.

ILLINOIS DEPARTMENT OF TRANSPORTATION  
**DISTRICT CADD STANDARD**  
**BUTT JOINTS**  
 CADD STD NO. 406101-D4 SHEET 2 OF 3  
 SCALE: NOT DRAWN TO SCALE DRAWN BY CADD  
 CHECKED BY

**406101-D4 (2)**

USER NAME = k1menikk	DESIGNED -	REVISED -
PLOT SCALE = 100.0000' / IN.	DRAWN -	REVISED -
PLOT DATE = 2/11/2009	CHECKED -	REVISED -
	DATE -	REVISED -

F.A.I. RTE.	SECTION	COUNTY	TOTAL SHEETS	SHEET NO.
74	190-151RS-3	TAZEWELL	60	53
FED. ROAD DIST. NO. 4		ILLINOIS	FED. AID PROJECT	