



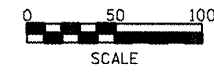


EROSION CONTROL LEGEND

-  PROP. GRADING AND SHAPING DITCHES
PROP. FURNISH AND PLACE TOPSOIL 4"
PROP. HEAVY DUTY EROSION CONTROL BLANKET
PROP. SEEDING CLASS 2A
PROP. NITROGEN FERTILIZER NUTRIENT
PROP. PHOSPHORUS FERTILIZER NUTRIENT
PROP. POTASSIUM FERTILIZER NUTRIENT
PROP. TEMPORARY EROSION CONTROL SEEDING
-  PROP. TEMPORARY DITCH CHECKS
-  PROP. PERIMETER EROSION BARRIER
-  PROP. STONE DUMPED RIPRAP



FILE NAME = I-74 Morton General File.dgn	USER NAME = kilmankk	DESIGNED -	REVISED -	STATE OF ILLINOIS DEPARTMENT OF TRANSPORTATION	EROSION CONTROL PLAN SHEETS			F.A.I. RTE.	SECTION	COUNTY	TOTAL SHEETS	SHEET NO.
	PLOT SCALE = 1/8" = 100'-0"	DRAWN -	REVISED -					74	(90-15)RS-3	TAZEWELL	60	38
	PLOT DATE = 2/11/2009	CHECKED -	REVISED -					CONTRACT NO. 68508				
				SCALE: PROVIDED ABOVE SHEET NO. 9 OF 12 SHEETS STA. 870+00 TO STA. 902+00			ILLINOIS FEDERAL AID PROJECT					