

PROJECT DESIGNER: M. MOHAMED / J. TORO-RODRIGUEZ (309) 671-3462

PROJECT ENGINEER: C. MAUSHARD (309) 671-3453

F.A.I. RTE.	SECTION	COUNTY	TOTAL SHEETS	SHEET NO.
74	72[5RS-2,5B-1;6RS-1]	PEORIA	59	1
		ILLINOIS	CONTRACT NO. 68391	

INDEX OF SHEETS

- 1. COVER SHEET
- 2-3. COMMITMENTS AND GENERAL NOTES
- 4-8. SUMMARY OF QUANTITIES
- 9-14. TYPICAL SECTIONS
- 15-26. SCHEDULE OF QUANTITIES
- 27. LINE DIAGRAM
- 28-41. PLAN SHEETS
- 42. MEDIAN TURNAROUND DETAIL
- 43-44. CULVERT LINING DETAIL
- 45-59. CADD STANDARDS
HIGHWAY STANDARDS

HIGHWAY STANDARDS

- 000001-05 610001-04 635006-03 701106-02 701451
- 001001-02 630001-08 642001-01 701406-05 701901-01
- 280001-04 631011-05 701400-03 701411-05 780001-02
- 420001-07 631031-07 701401-05 701416-06 781001-03
- 442101-07 635001-01 701101-02 701426-03

DISTRICT CADD STANDARDS

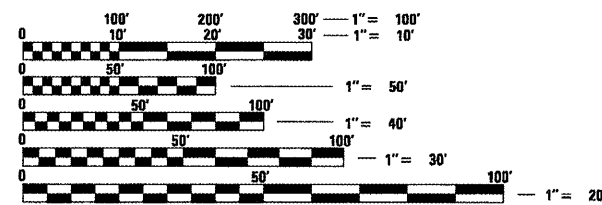
- 280001-D4 440001-D4 635001-D4
- 406001-D4 630101-D4 635101-D4
- 406101-D4 631011-D4 780001-D4

ADT: 23,900 (2007)

15.5% MU & 4.8% SU

PROJECT DESCRIPTION

WORK FOR THIS PROJECT CONSISTS OF PATCHING, MILLING AND RESURFACING ON I-74 FROM KICKAPOO - EDWARDS RD. TO EAST OF I-474 / IL-6 INTERCHANGE, INCLUDING CULVERT LINING TO STRUCTURE OVER KICKAPOO CREEK TRIBUTARY, S.N. 072-2000, AND OTHER COLLATERAL WORK.



FULL SIZE PLANS HAVE BEEN PREPARED USING STANDARD ENGINEERING SCALES. REDUCED SIZED PLANS WILL NOT CONFORM TO STANDARD SCALES. IN MAKING MEASUREMENTS ON REDUCED PLANS, THE ABOVE SCALES MAY BE USED.

CONTRACT NO. 68391 CATALOG NO. 032883-00D

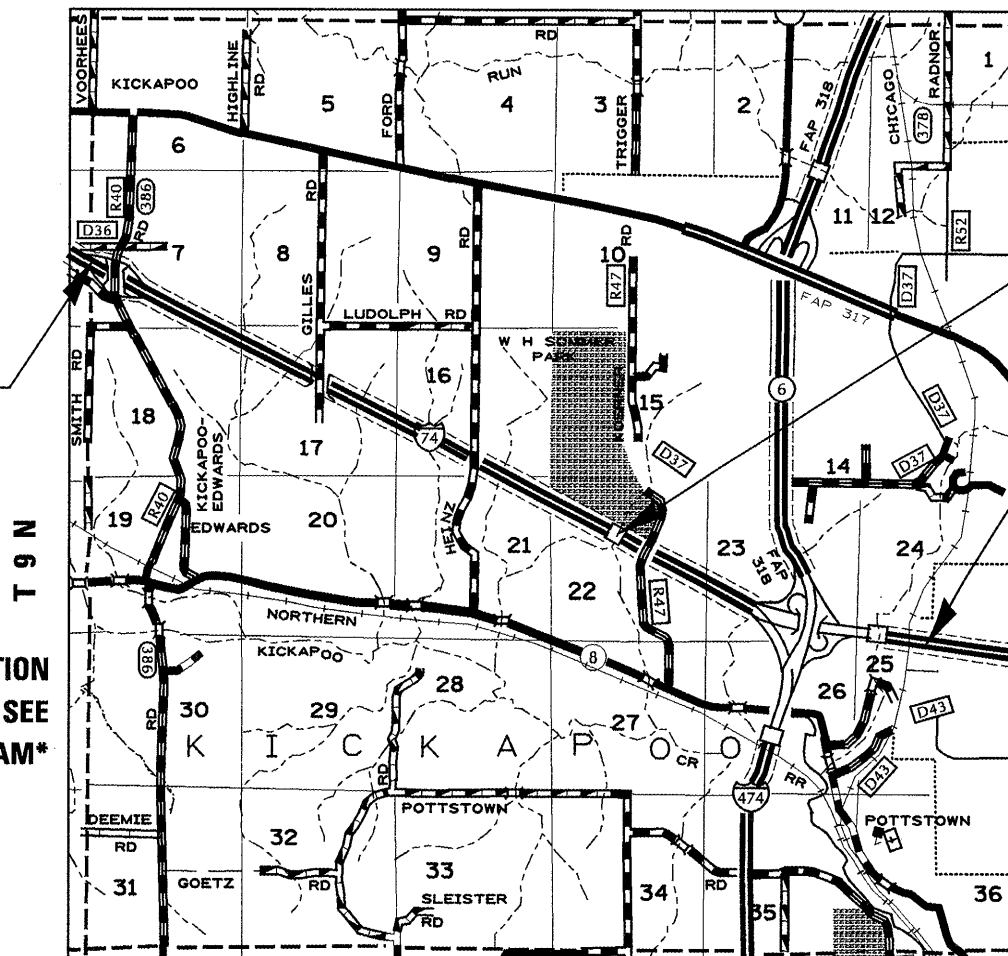
STATE OF ILLINOIS
DEPARTMENT OF TRANSPORTATION
DIVISION OF HIGHWAYS

**PROPOSED
HIGHWAY PLANS**

FAI ROUTE 74 (I-74)
SECTION 72 [5RS-2, 5B-1; 6RS-1]
PROJECT ESP-074-4(239)082
PEORIA COUNTY

C-94-035-04

R 7 E

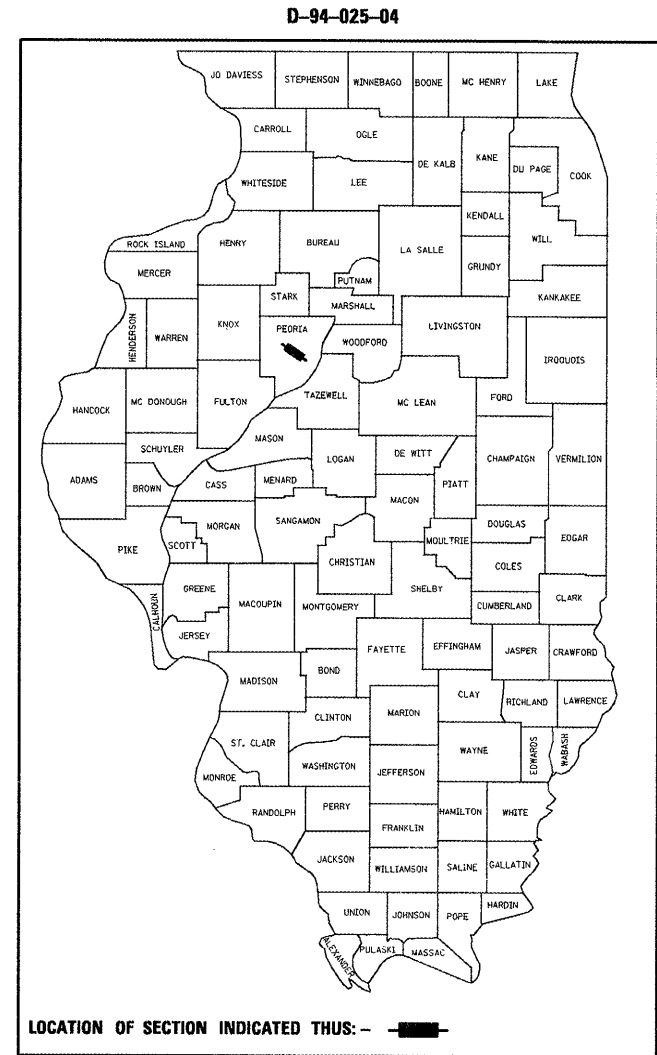


JOB BEGINS
STA. 26 + 75

*FOR STATION
EQUATIONS SEE
LINE DIAGRAM*

STA. 223 + 44
S.N. 072-2000

JOB ENDS
WB-STA. 349 + 77.92
EB-STA. 349 + 71.60



LOCATION OF SECTION INDICATED THIS: - [thick black line]

J.U.L.I.E.
JOINT UTILITY LOCATION INFORMATION FOR EXCAVATION
1-800-892-0123
OR 811

STATE OF ILLINOIS
DEPARTMENT OF TRANSPORTATION
DIVISION OF HIGHWAYS

SUBMITTED 2/13/09

[Signature]
DEPUTY DIRECTOR OF HIGHWAYS, REGION ENGINEER

March 13, 2009
[Signature]
ENGINEER OF DESIGN AND ENVIRONMENT

March 13, 2009
[Signature]
DIRECTOR OF HIGHWAYS, CHIEF ENGINEER

**PRINTED BY THE AUTHORITY
OF THE STATE OF ILLINOIS**

GROSS LENGTH = 32,302.92 FT. = 6.118 MILE
NET LENGTH = 32,302.92 FT. = 6.118 MILE