

F.A.I. RTE.	SECTION	COUNTY	TOTAL SHEETS	SHEET NO.
80	(50-2,3,4,5,6)	LASALLE	6	1
FED. ROAD DIST. NO.	ILLINOIS	CONTRACT NO. 66927		

**D-93-038-09**

**STATE OF ILLINOIS  
DEPARTMENT OF TRANSPORTATION  
DIVISION OF HIGHWAYS**

**PROPOSED  
HIGHWAY PLANS**

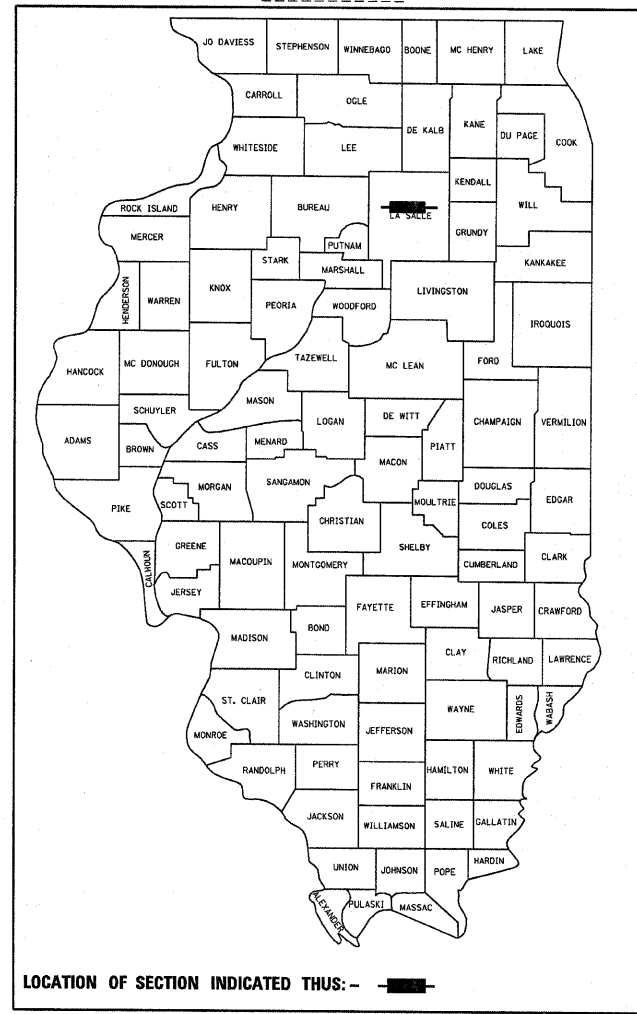
**FAI ROUTE 80 (I-80)  
SECTION (50-2,3,4,5,6)  
PROJECT ESP-080-3 (130) 073  
LASALLE COUNTY**

**C - 93 - 062 - 09**

**PROJECT DESCRIPTION-  
INTERMITTENT RESURFACING IN LASALLE COUNTY**

- INDEX OF SHEETS**
- 1 COVER SHEET
  - 2 GENERAL NOTES & SUMMARY OF QUANTITIES
  - 3 TYPICAL SECTIONS
  - 4 SCHEDULES
  - 5-6 DETAILS

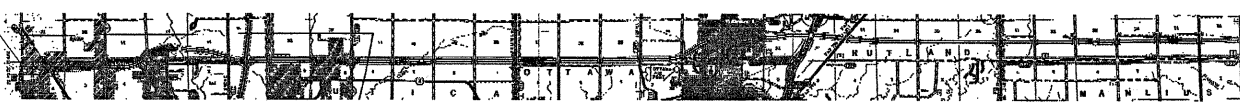
- STANDARDS**
- 000001-05 STANDARD SYMBOLS, ABBREVIATIONS AND PATTERNS
  - 001006 DECIMAL OF AN INCH AND OF A FOOT
  - 701400-03 APPROACH TO LANE CLOSURE, FREEWAY/EXPRESSWAY
  - 701401-05 LANE CLOSURE, FREEWAY/EXPRESSWAY
  - 701411-05 LANE CLOSURE, MULTILANE, AT ENTRANCE OR EXIT RAMP FOR SPEEDS P 45 MPH
  - 701426-03 LANE CLOSURE, MULTILANE INTERMITTENT OR MOVING OPERATION, FOR SPEEDS P 45 MPH
  - 701901-01 TRAFFIC CONTROL DEVICES
  - 780001-02 TYPICAL PAVEMENT MARKINGS
  - 781001-03 TYPICAL APPLICATIONS RAISED REFLECTIVE PAVEMENT MARKERS



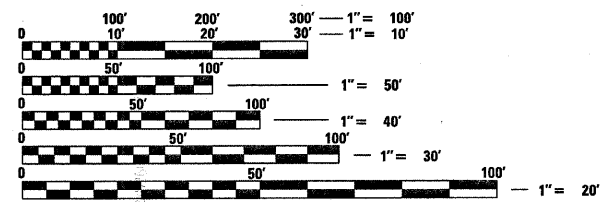
PROJECT BEGINS BUREAU/LASALLE  
COUNTY LINE



PROJECT ENDS GRUNDY/LASALLE  
COUNTY LINE



MICROFILMED \_\_\_\_\_  
REEL NUMBER \_\_\_\_\_  
AWARDED \_\_\_\_\_  
RESIDENT ENGINEER \_\_\_\_\_  
AS BUILT CHANGES WERE MADE  
ON THE FOLLOWING SHEETS \_\_\_\_\_



FULL SIZE PLANS HAVE BEEN PREPARED USING STANDARD ENGINEERING SCALES. REDUCED SIZED PLANS WILL NOT CONFORM TO STANDARD SCALES. IN MAKING MEASUREMENTS ON REDUCED PLANS, THE ABOVE SCALES MAY BE USED.

**J.U.L.I.E.**  
JOINT UTILITY LOCATION INFORMATION FOR EXCAVATION  
1-800-892-0123  
OR 811

**PROJECT ENGINEER : JOE KANNEL  
UNIT CHIEF : PAT BRABOY**

DISTRICT 3 NO. (815) 434-6131  
**CONTRACT NO. 66927**

GROSS LENGTH = 29.99 MI.  
NET LENGTH = 5.07 MI.

**FUNCTION CLASSIFICATION**  
**INTERSTATE**  
2007 ADT = 28,100  
P.V. = 61 S.U. = 10% M.U. = 29%

STATE OF ILLINOIS  
DEPARTMENT OF TRANSPORTATION  
DIVISION OF HIGHWAYS

SUBMITTED \_\_\_\_\_ 20 \_\_\_\_\_

*Darryl Pagan*  
DEPUTY DIRECTOR OF HIGHWAYS, REGION ENGINEER

March 13, 20 09  
*Charles J. Ingersoll*  
ENGINEER OF DESIGN AND ENVIRONMENT

March 13, 20 09  
*Christine M. Reed*  
DIRECTOR OF HIGHWAYS, CHIEF ENGINEER

**PRINTED BY THE AUTHORITY  
OF THE STATE OF ILLINOIS**

PLOT DATE = Jan 26, 2009 - 04:23:20 PM  
FILE NAME = c:\pav\_wor-k\pav\dot\braboy\pc\d0118450\d366927-sht-cover.dgn  
PLOT SCALE = 47.8261 / IN.  
USER NAME = braboypc