

INDEX OF SHEETS

- 1 COVER SHEET
- 2 GENERAL NOTES, STANDARDS, SIGNATURE BLOCK
- 3 LOCATION MAP
- 4 SUMMARY OF QUANTITIES
- 5-6 TYPICAL SECTIONS
- 7-10 SCHEDULES
- 11 TIE POINTS
- 12-14 PLAN SHEETS
- 15-17 DETAILS

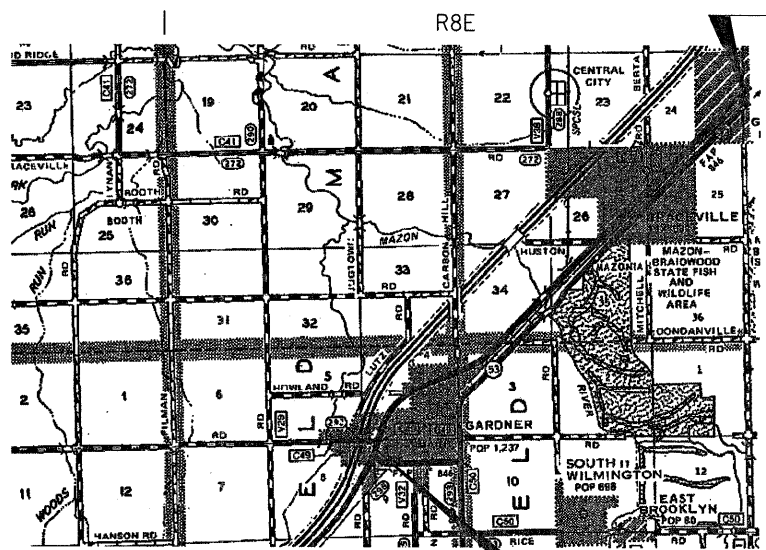
STATE OF ILLINOIS
DEPARTMENT OF TRANSPORTATION
DIVISION OF HIGHWAYS
**PROPOSED
HIGHWAY PLANS**

FAP ROUTE 846 (IL 53)
SECTION (5&6)RS-2
PROJECT *ESP-0846(019)*
GRUNDY COUNTY

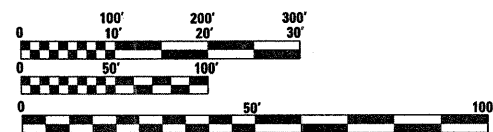
C93-119-04

3P MILLING AND RESURFACING FROM THE EAST ABUTMENT
OF THE I-55 OVERHEAD IN GARDNER TO THE SOUTH RADII OF
COUNTY LINE ROAD AT THE WILL COUNTY LINE

PROJECT ENDS
SOUTH RADII
CLR AT WILL
COUNTYLINE.
LOG MILE = 6.44



PROJECT BEGINS
EAST ABUTMENT
I-55 OVERHEAD
LOG MI. = 0.031



FULL SIZE PLANS HAVE BEEN PREPARED USING STANDARD
ENGINEERING SCALES. REDUCED SIZED PLANS WILL NOT
CONFORM TO STANDARD SCALES. IN MAKING MEASUREMENTS
ON REDUCED PLANS, THE ABOVE SCALES MAY BE USED.

J.U.L.I.E.
JOINT UTILITY LOCATION INFORMATION FOR EXCAVATION
1-800-892-0123

PROJECT ENGINEER: CRAIG REED
UNIT CHIEF: SCOTT A. FERGUSON
TOWNSHIPS: GARFIELD, GREENFIELD, BRACEVILLE

CONTRACT NO. 66475

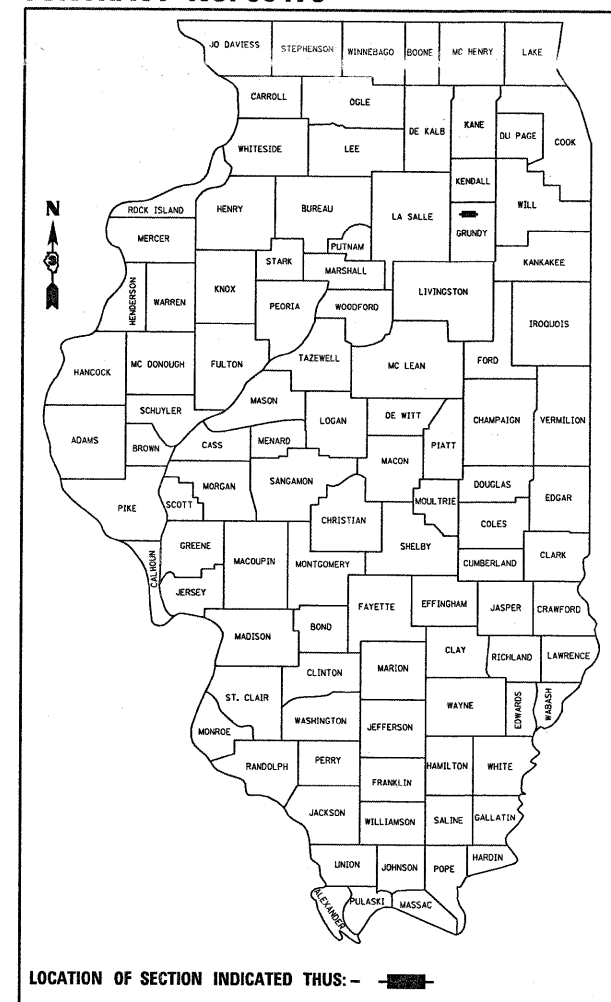
GROSS LENGTH = 33839.6 FT. = 6.44 MILE

NET LENGTH = 33327.4 FT. = 6.31 MILE

F.A. RTE.	SECTION	COUNTY	TOTAL SHEETS	SHEET NO.
846	(5&6)RS-2	GRUNDY	17	1
		ILLINOIS	CONTRACT NO. 66475	

D93-063-04

CONTRACT NO. 66475



HIGHWAY CLASSIFICATION
RURAL MINOR ARTERIAL

2003 ADT = 1750
PV 89% SU 5.5% MU 5.5%

STATE OF ILLINOIS
DEPARTMENT OF TRANSPORTATION
DIVISION OF HIGHWAYS

SUBMITTED *215* 20 *09*

George F. Reed
DEPUTY DIRECTOR OF HIGHWAYS, REGION ENGINEER

March 13, 2009
Charles G. Ingersoll
ENGINEER OF DESIGN AND ENVIRONMENT

March 13, 2009
Christina M. Reed
DIRECTOR OF HIGHWAYS, CHIEF ENGINEER

**PRINTED BY THE AUTHORITY
OF THE STATE OF ILLINOIS**