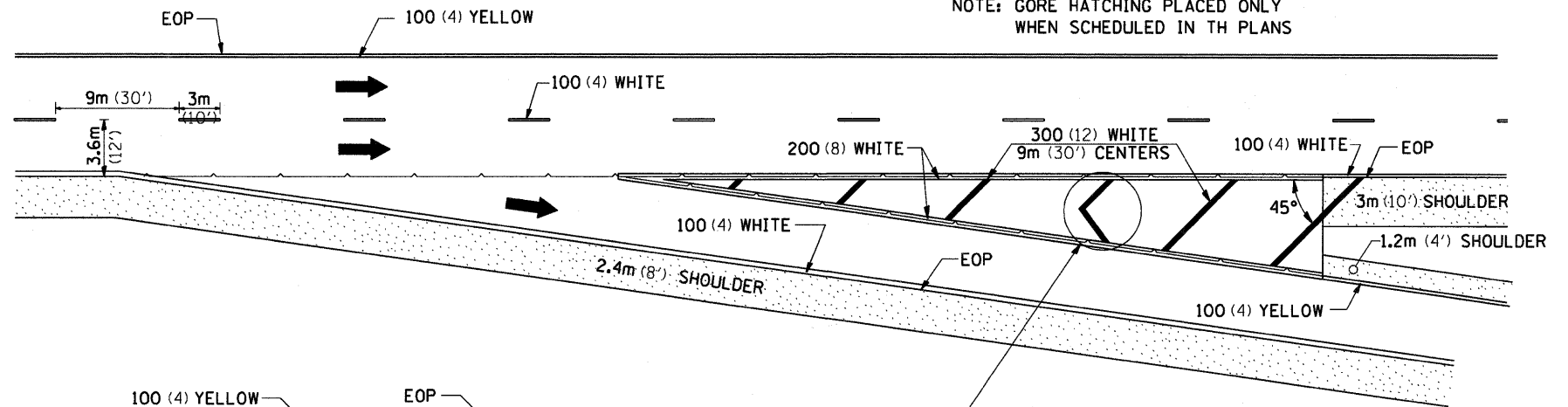


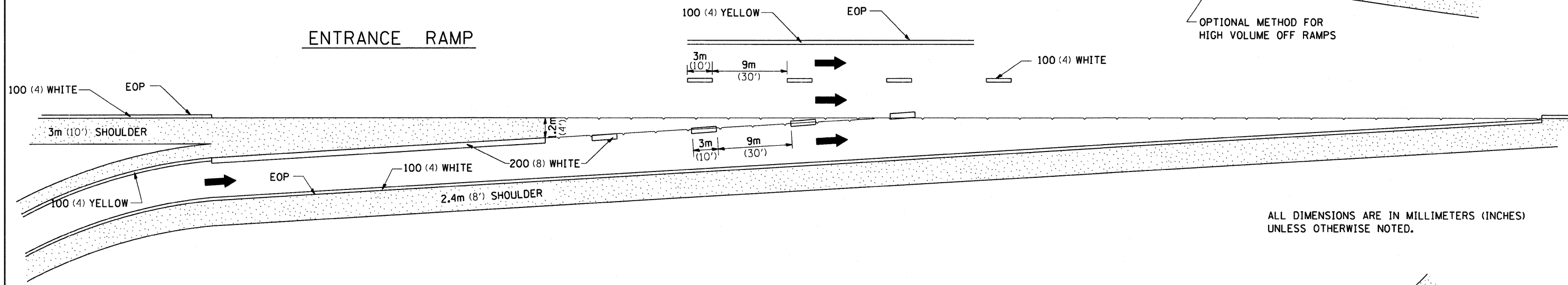
# PAINTING DETAILS

## EXIT RAMP

NOTE: GORE HATCHING PLACED ONLY WHEN SCHEDULED IN THE PLANS

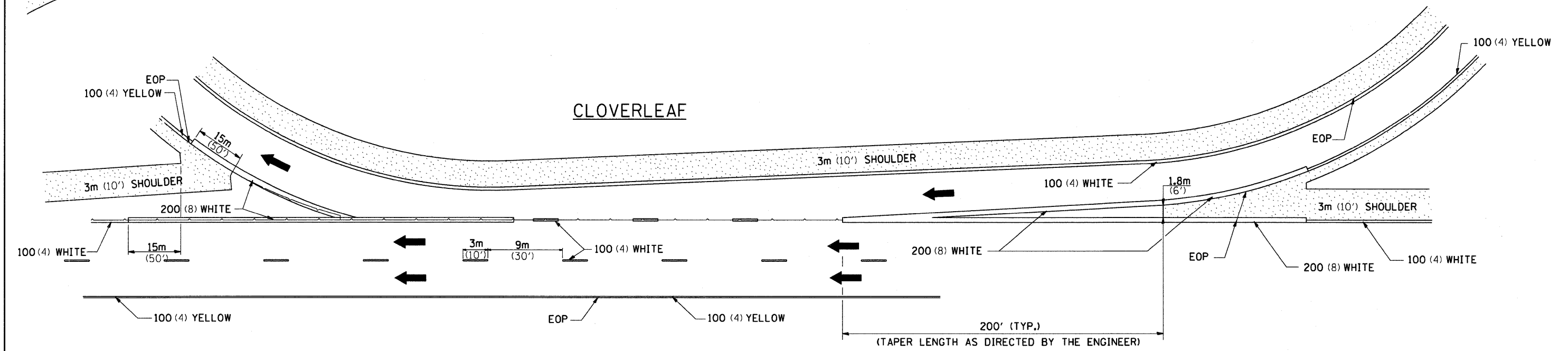


## ENTRANCE RAMP



ALL DIMENSIONS ARE IN MILLIMETERS (INCHES) UNLESS OTHERWISE NOTED.

## CLOVERLEAF



FILE NAME =	USER NAME = linkdj	DESIGNED - ---	REVISED - 6-26-90	<b>STATE OF ILLINOIS DEPARTMENT OF TRANSPORTATION</b>	<b>REGION 2 / DISTRICT 2 STANDARD</b>	F.A.I. RTE. 74	SECTION (81-1HVB & 81-1HVB-1M-1)	COUNTY ROCK ISLAND	TOTAL SHEETS 19	SHEET NO. 19		
D:\BR\CADD plans\Rock Island County\081142 & 0143\0810142&0143.dgn						SCALE: _____	SHEET NO. ____ OF ____ SHEETS	STA. _____ TO STA. _____	CONTRACT NO. 64E28			
PLOT SCALE = 50.0000' / IN.						FED. ROAD DIST. NO. _____ ILLINOIS FED. AID PROJECT						
PLOT DATE = Tue May 06 10:17:54 2008						<b>PAINTING DETAILS</b>						