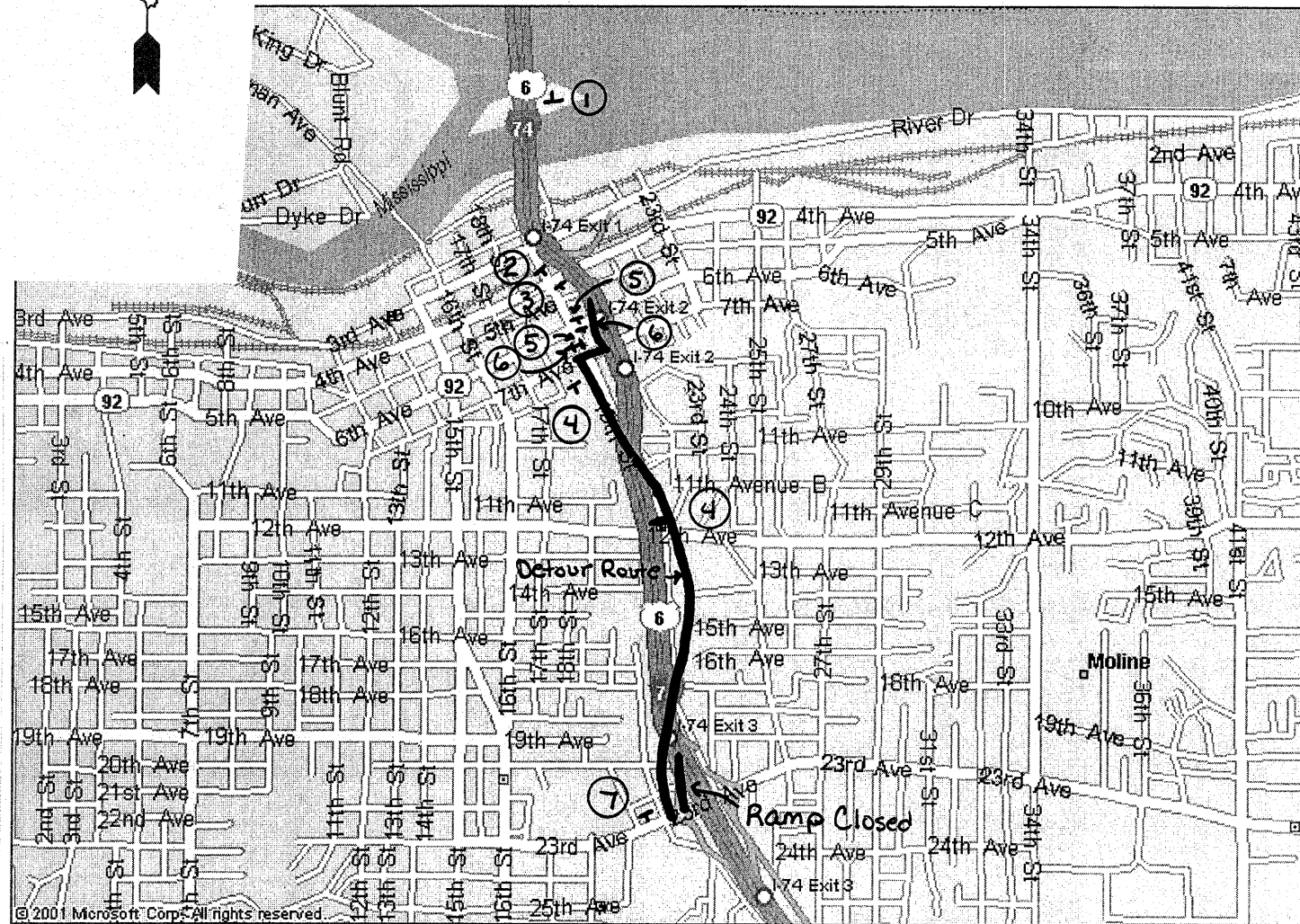







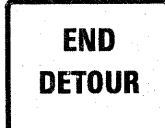





DETOUR FOR I-74 EB(SB) TO AVENUE OF THE CITIES



SIGN LEGEND

- ①  W 20-2
 36x30 ORANGE 6" LETTERS MIN.
- ②  M4-8(0)(30x15)
36x30 ORANGE 6" LETTERS MIN.
M5-2R(0)(30x18)
- ③  M4-8(0)(30x15)
36x30 ORANGE 6" LETTERS MIN.
M6-2R(0)(30x18)
- ④  M4-8(0)(30x15)
36x30 ORANGE 6" LETTERS MIN.
M6-3(0)(30x18)
- ⑤  M4-8(0)(30x15)
36x30 ORANGE 6" LETTERS MIN.
M5-1L(0)(30x18)
- ⑥  M4-8(0)(30x15)
36x30 ORANGE 6" LETTERS MIN.
M6-1L(0)(30x18)
- ⑦  M4-8A (0) 2418

NOTE: OVERHEAD AND GROUND MOUNT BREAKAWAY STEEL SUPPORT SIGNS TO BE COVERED OR ALTERED.

- SIGN TRUSS AT 7TH AVENUE GORE
COVER "1 MILE" ON "AVENUE OF THE CITIES 1 MILE"
INSTALL  8'x24" ORANGE IN LOWER LEFT CORNER OF THE SIGN
- CANTILEVER "AVENUE OF THE CITIES 1/2 MILE"
PLACE "CLOSED" PLATE OVER SIGN
- SIGN TRUSS BETWEEN 7TH AVENUE AND AVENUE OF THE CITIES
PLACE "CLOSED" PLATE OVER "AVENUE OF THE CITIES EXIT  ONLY"
- SIGN TRUSS AVENUE OF THE CITIES GORE
PLACE "CLOSED" PLATE OVER "AVENUE OF THE CITIES  "

DETOUR ROUTE:
7TH AVENUE OFF RAMP
WEST ON 7TH AVENUE
SOUTH ON 19TH STREET

FILE NAME =	USER NAME = duncanfo	DESIGNED -	REVISED -	STATE OF ILLINOIS DEPARTMENT OF TRANSPORTATION	DETOUR FOR I-74 EB TO AVE. OF THE CITIES			F.A.I. RTE.	SECTION	COUNTY	TOTAL SHEETS	SHEET NO.	
ca:\pw_work\PIWIDOT\DUNCANFA\dms33952\10805-sht-ts.dgn	805-sht-ts.dgn	DRAWN -	REVISED -					505	*	ROCK ISLAND	246	109	
PLOT SCALE = 50.0000 "/ IN.	CHECKED -	REVISED -	REVISED -					CONTRACT NO. 64A97					
PLOT DATE = Fri Feb 06 10:54:49 2009	DATE -	REVISED -	REVISED -					ILLINOIS FED. AID PROJECT					
					SCALE:	SHEET NO.	OF	SHEETS	STA.	TO	STA.	81-1-2,1,2-2/RS-1&M	