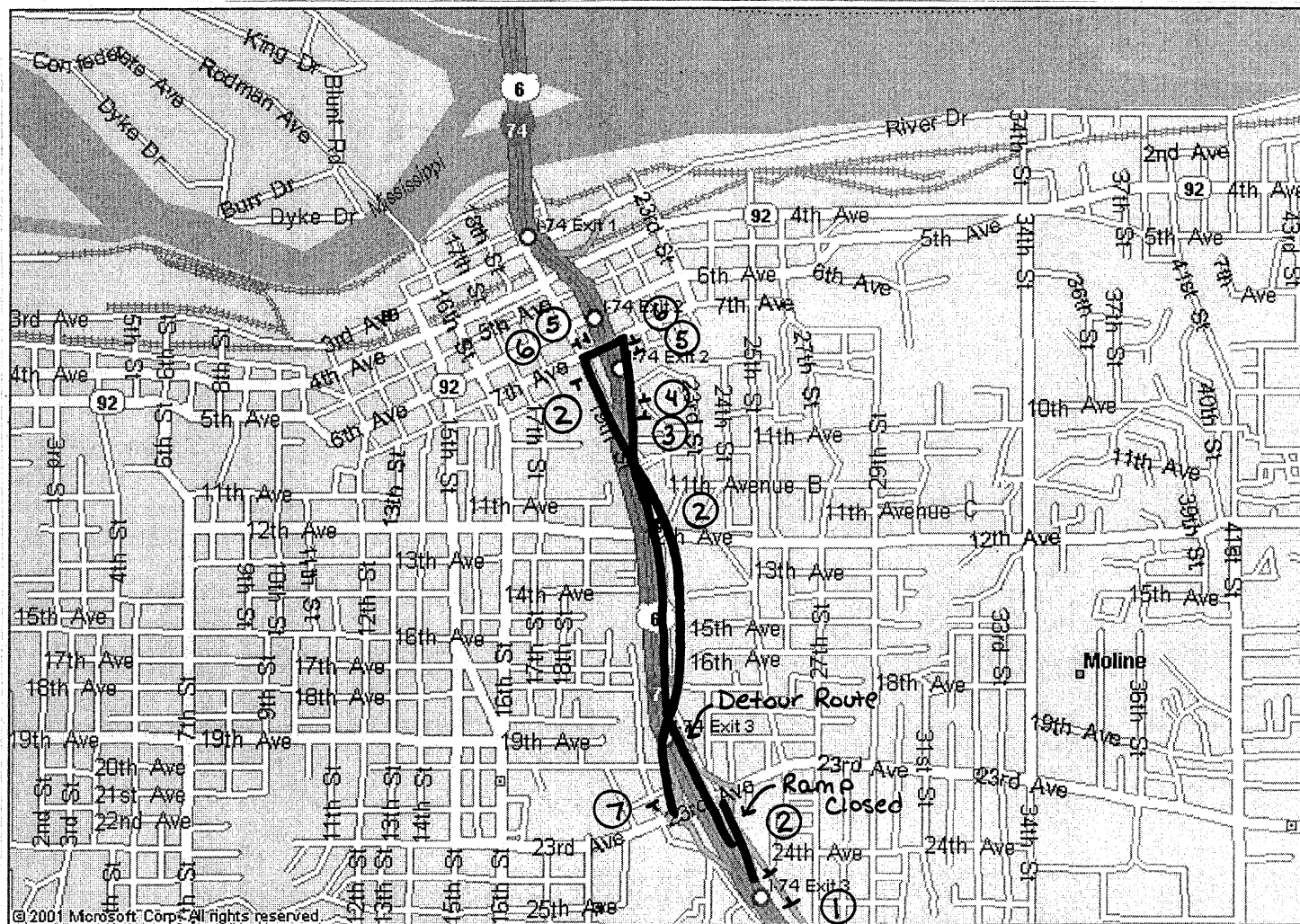











# DETOUR FOR I-74 WB(NB) TO AVENUE OF THE CITIES



## SIGN LEGEND

- ①  W 20-2
- ②  M4-8(0)(30x15)  
36x30 ORANGE  
6" LETTERS MIN.  
M6-3(0)(30x18)
- ③  M4-8(0)(30x15)  
36x30 ORANGE  
6" LETTERS MIN.  
M5-2R(0)(30x18)
- ④  M4-8(0)(30x15)  
36x30 ORANGE  
6" LETTERS MIN.  
M6-2R(0)(30x18)
- ⑤  M4-8(0)(30x15)  
36x30 ORANGE  
6" LETTERS MIN.  
M5-1L(0)(30x18)
- ⑥  M4-8(0)(30x15)  
36x30 ORANGE  
6" LETTERS MIN.  
M6-1L(0)(30x18)
- ⑦  M4-8A (0) 2418

- NOTE: OVERHEAD AND GROUND MOUNT BREAKAWAY STEEL SUPPORT SIGNS TO BE COVERED OR ALTERED.
- SIGN TRUSS BETWEEN I-280 AND IL 5 COMPLETELY COVER (WITH TARP) "MOLINE NEXT 4 EXITS"
  - SIGN TRUSS AT IL 5 WB GORE PLACE "CLOSED" PLATE OVER "AVENUE OF THE CITIES 1 1/2 MILES"
  - GROUND MOUNT "AVENUE OF THE CITIES 1/2 MILE" PLACE "CLOSED" PLATE OVER SIGN
  - GROUND MOUNT AT AVENUE OF THE CITIES GORE PLACE "CLOSED" PLATE OVER SIGN

DETOUR ROUTE:  
CONTINUE NORTH ON I-74  
EXIT AT 7TH AVENUE  
WEST ON 7TH AVENUE  
SOUTH ON 19TH STREET

FILE NAME =	USER NAME = dunconfa	DESIGNED -	REVISED -	<b>STATE OF ILLINOIS DEPARTMENT OF TRANSPORTATION</b>	<b>DETOUR FOR I-74 WB TO AVE. OF THE CITIES</b>	F.A.I. RTE.	SECTION	COUNTY	TOTAL SHEETS	SHEET NO.	
c:\pw_work\p\1001\DUNCANFA\dms33952\dms33952-ah-t-s.dgn	PLOT SCALE = 50.0000' / IN.	DRAWN -	REVISED -			505	*	ROCK ISLAND	246	108	
	PLOT DATE = Fri Feb 06 10:54:48 2009	CHECKED -	REVISED -			ILLINOIS FED. AID PROJECT					
		DATE -	REVISED -			CONTRACT NO. 64A97					