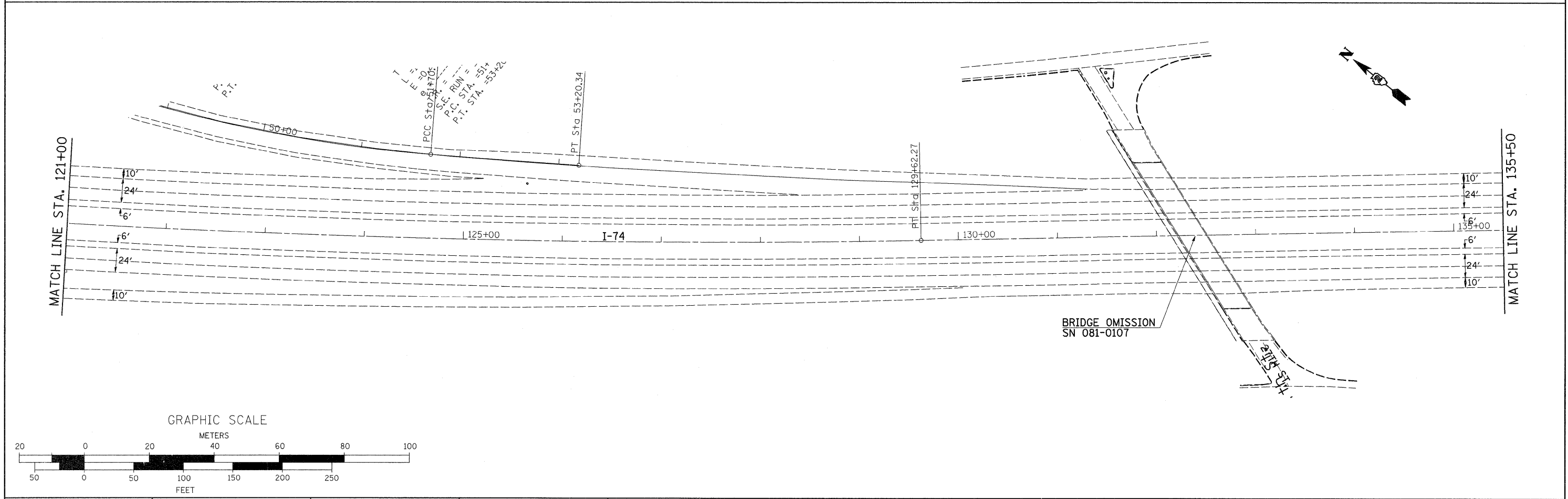
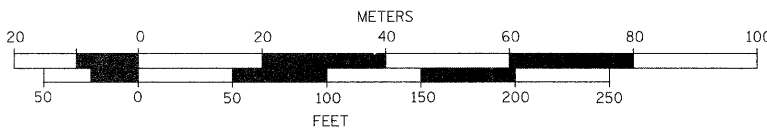
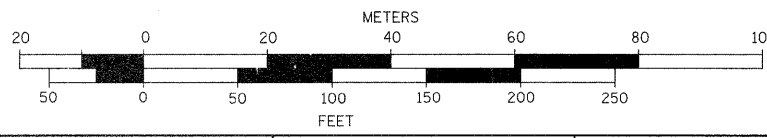


GRAPHIC SCALE



GRAPHIC SCALE



FILE NAME =	USER NAME = duncanfa	DESIGNED -	REVISED -	STATE OF ILLINOIS DEPARTMENT OF TRANSPORTATION	I-74	F.A.I. RTE.	SECTION	COUNTY	TOTAL SHEETS	SHEET NO.	
c:\pw_work\PWIDOT\DUNCANFA\dms33952\d0805p1n1.dgn		DRAWN -	REVISED -			74	811-2,1,2-2RS-I&M	ROCK ISLAND	246	47	
PLOT SCALE = 50.0000' / IN.		CHECKED -	REVISED -			CONTRACT NO. 64A97					
PLOT DATE = Fri Feb 06 11:18:05 2009		DATE -	REVISED -			FED. ROAD DIST. NO. ILLINOIS FED. AID PROJECT					
SCALE:						SHEET NO. OF SHEETS STA. TO STA.					