

F.A.P. RTE.	SECTION	COUNTY	TOTAL SHEETS	SHEET NO.
840	(142 & 143) RS-6	WILL	17	1
FED. ROAD DIST. NO.	ILLINOIS	CONTRACT NO.	62708	

STATE OF ILLINOIS  
DEPARTMENT OF TRANSPORTATION  
DIVISION OF HIGHWAYS

**PROPOSED  
HIGHWAY PLANS**

FAP ROUTE 840: IL 50 (GOVERNORS HIGHWAY)

SECTION: (142 & 143) RS-6

PAULING RD TO NORTH PEOTONE RD

RESURFACING (MAINTENANCE)

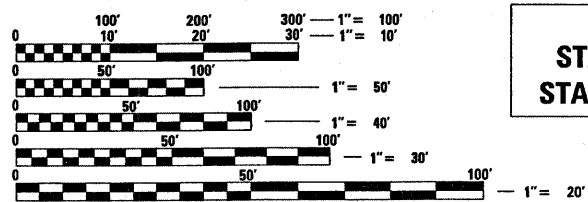
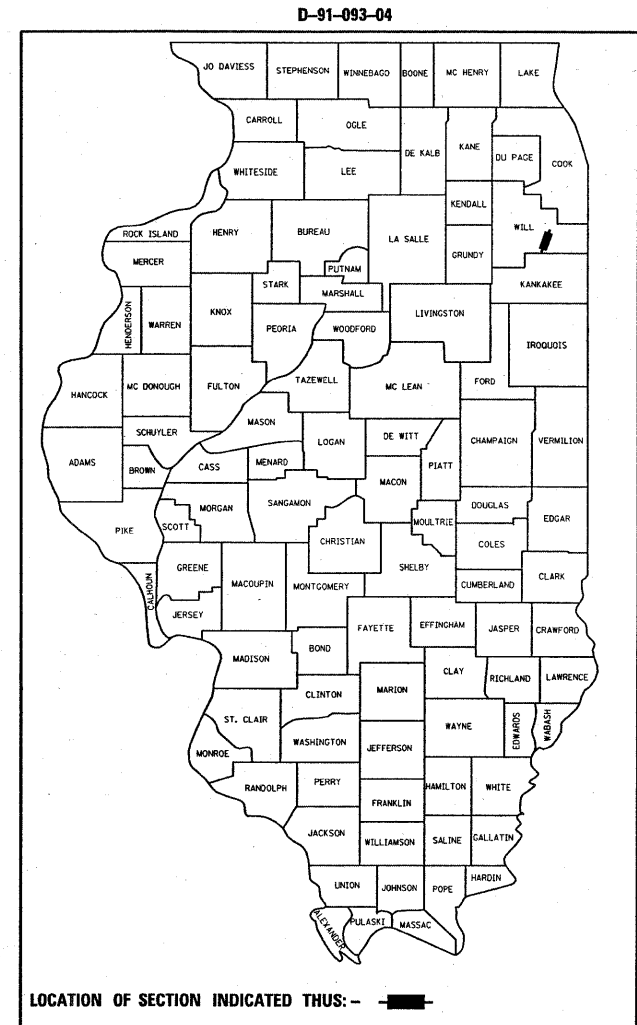
PROJECT: *ESP-0840(061)*

WILL COUNTY

C-91-093-04

FOR INDEX OF SHEETS, SEE SHEET NO. 2

PROJECT LOCATED IN THE  
UNINCORPORATED AREA OF WILL COUNTY

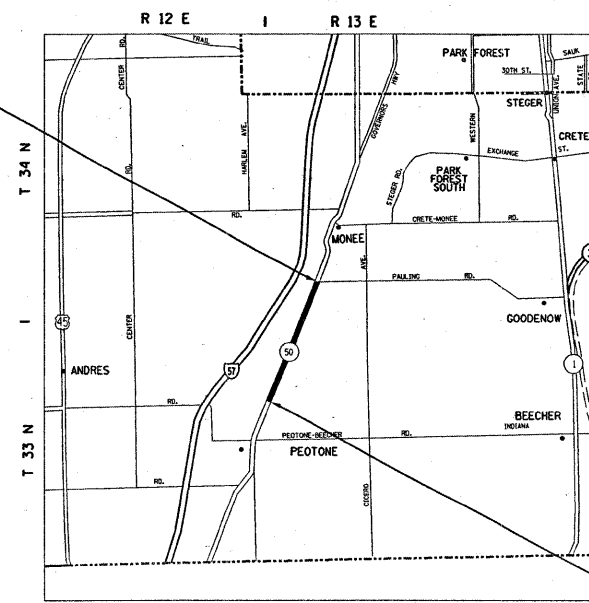


FULL SIZE PLANS HAVE BEEN PREPARED USING STANDARD ENGINEERING SCALES. REDUCED SIZED PLANS WILL NOT CONFORM TO STANDARD SCALES. IN MAKING MEASUREMENTS ON REDUCED PLANS, THE ABOVE SCALES MAY BE USED.

J.U.L.I.E.  
JOINT UTILITY LOCATION INFORMATION FOR EXCAVATION  
1-800-892-0123  
OR 811

PROJECT ENDS  
STA. 1068 + 50

OMISSIONS  
STA. 985 + 43 TO STA. 986 + 57  
STA. 1048 + 65 TO STA. 1050 + 05



MONEE AND WILL TOWNSHIPS

TRAFFIC DATA:  
2007 ADT = 7300  
SPEED LIMIT = 50 - 55 MPH

PROJECT BEGINS  
STA. 890 + 00

PROJECT ENGINEER: JP CHANG (847) 705-4432  
PROJECT MANAGER: KEN ENG

CONTRACT NO. 62708

GROSS LENGTH OF PROJECT = 17,850 FT. = 3.38 MILE  
NET LENGTH OF PROJECT = 17,596 FT. = 3.33 MILE

STATE OF ILLINOIS  
DEPARTMENT OF TRANSPORTATION  
DIVISION OF HIGHWAYS

SUBMITTED JANUARY 8, 2009  
Devin M. O'Meara  
DEPUTY DIRECTOR OF HIGHWAYS, REGION ENGINEER

March 13, 2009  
Charles G. Ingersoll  
ENGINEER OF DESIGN AND ENVIRONMENT

March 13, 2009  
Christine M. Keel  
DIRECTOR OF HIGHWAYS, CHIEF ENGINEER

PRINTED BY THE AUTHORITY  
OF THE STATE OF ILLINOIS