

STATE OF ILLINOIS
DEPARTMENT OF TRANSPORTATION
DIVISION OF HIGHWAYS

PROPOSED HIGHWAY PLANS

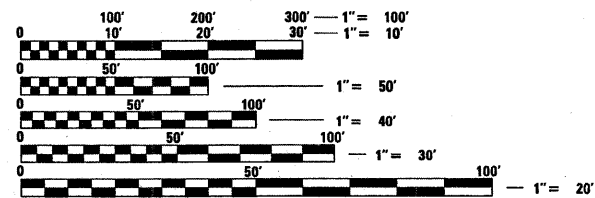
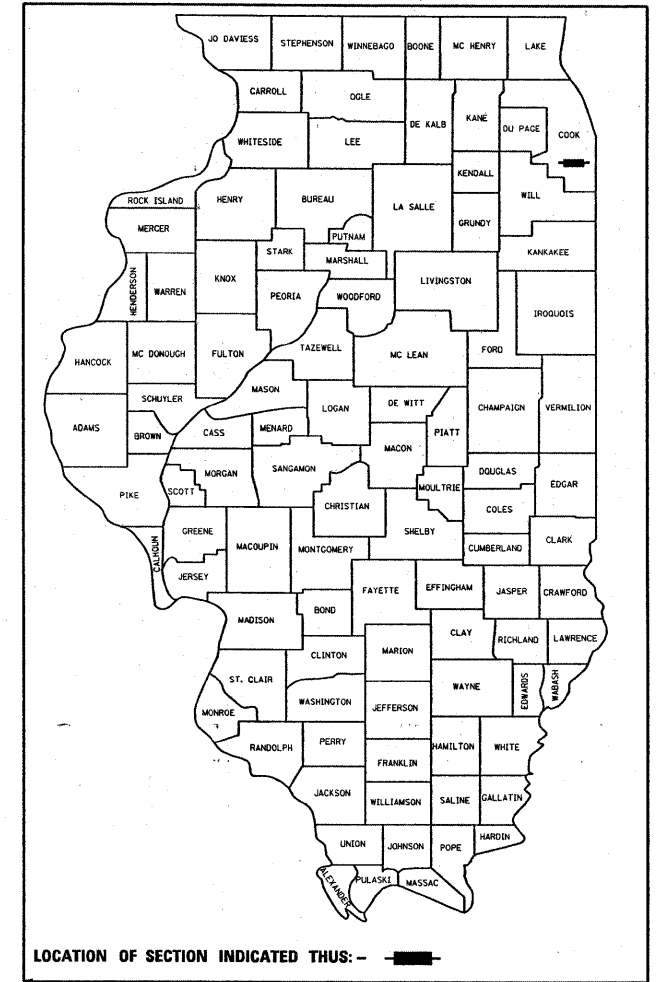
F.A.U. ROUTE 1618: 175th STREET
GOVERNOR'S HWY TO DIXIE HWY
SECTION: 144X-RS-1
PROJECT: *ESP-1618(001)*
RESURFACING (MAINTENANCE)
COOK COUNTY
C-91-373-02

FOR INDEX OF SHEETS, SEE SHEET NO. 2

IMPROVEMENT LOCATED
IN THE VILLAGE OF HOMEWOOD

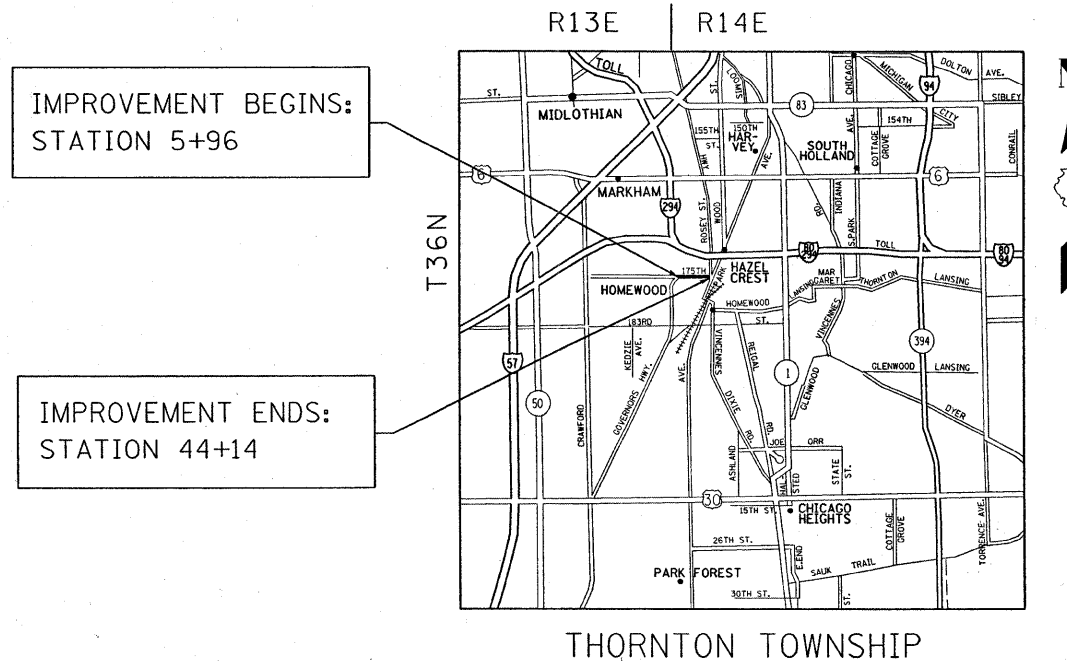
F.A.U. RTE.	SECTION	COUNTY	TOTAL SHEETS	SHEET NO.
1618	144X-RS-1	COOK	19	1
FED. ROAD DIST. NO.	ILLINOIS	CONTRACT NO. 62546		

D-91-373-02



FULL SIZE PLANS HAVE BEEN PREPARED USING STANDARD ENGINEERING SCALES. REDUCED SIZED PLANS WILL NOT CONFORM TO STANDARD SCALES. IN MAKING MEASUREMENTS ON REDUCED PLANS, THE ABOVE SCALES MAY BE USED.

J.U.L.I.E.
JOINT UTILITY LOCATION INFORMATION FOR EXCAVATION
1-800-892-0123
OR 811



IMPROVEMENT BEGINS:
STATION 5+96

IMPROVEMENT ENDS:
STATION 44+14

TRAFFIC DATA
2006 ADT = 17,300
POSTED SPEED = 40 MPH

PROJECT ENGINEER - BOB BORO (847) 705-4178
PROJECT MANAGER - KEN ENG

GROSS & NET LENGTH OF IMPROVEMENT = 3818 FEET (0.723 MILE)

CONTRACT NO. 62546

STATE OF ILLINOIS
DEPARTMENT OF TRANSPORTATION
DIVISION OF HIGHWAYS

SUBMITTED JANUARY 8, 2009

Diana M. O'Keefe
DEPUTY DIRECTOR OF HIGHWAYS, REGION ENGINEER
March 13, 2009

Charles G. Ingersoll
ENGINEER OF DESIGN AND ENVIRONMENT
March 13, 2009

Christine M. Reed
DIRECTOR OF HIGHWAYS, CHIEF ENGINEER

**PRINTED BY THE AUTHORITY
OF THE STATE OF ILLINOIS**