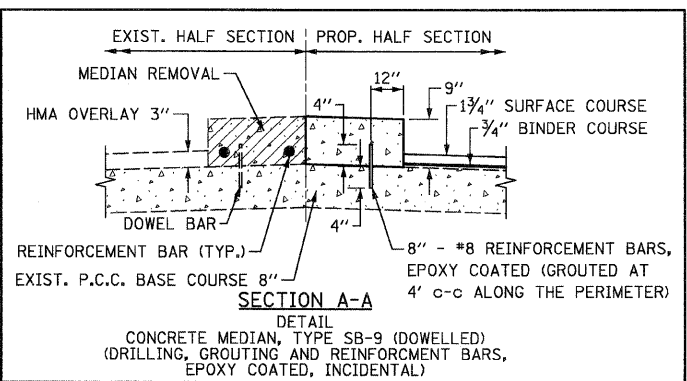
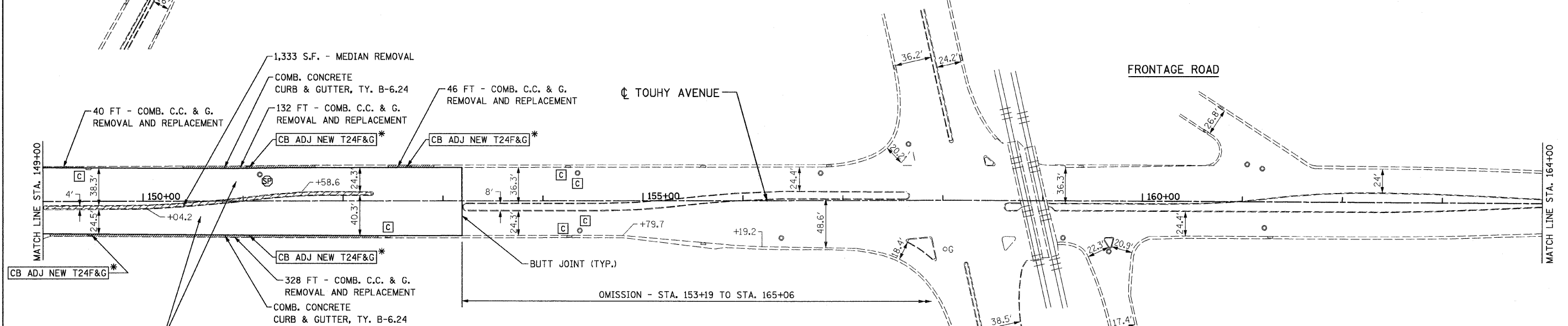
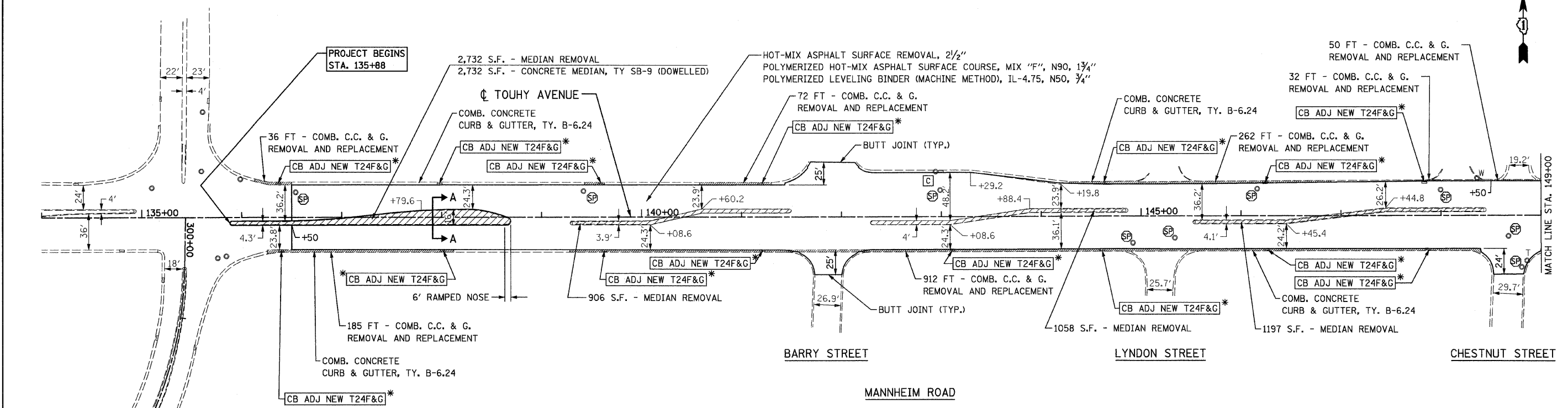


LEE STREET



- LEGEND**
- EXISTING INLET
 - EXISTING CATCH BASIN
 - ⊙ EXISTING MANHOLE
 - W WATER
 - CE COM ED (ADJUSTMENTS PERFORMED BY OTHERS)
 - T TELEPHONE (ADJUSTMENTS PERFORMED BY OTHERS)
 - G GAS (ADJUSTMENTS PERFORMED BY OTHERS)
 - ⊕ FRAMES AND LIDS TO BE ADJUSTED, SPECIAL
 - DRAINAGE STRUCTURES TO BE CLEANED
 - ADJ FRAMES AND LIDS TO BE ADJUSTED

FILE NAME = D160F39-shs-plan01.dgn
PLOT DATE = 1/8/2009

CHRISTIAN-ROCE & ASSOCIATES, INC.
ENGINEERS-PLANNERS-SURVEYORS
211 WEST WACKER DRIVE
CHICAGO, ILLINOIS 60606
PHONE: (312)372-2023 FAX: (312)372-5274

DESIGNED - G.F.L.
DRAWN - B.K.
CHECKED - M.P.
DATE - JANUARY 2009

REVISED -
REVISED -
REVISED -
REVISED -

STATE OF ILLINOIS
DEPARTMENT OF TRANSPORTATION

ROADWAY PLAN
TOUHY AVENUE - LEE STREET TO DES PLAINES RIVER
SCALE: 1" = 50'
SHEET NO. 1 OF 3 SHEETS
STA. 135+88 TO STA. 164+00

F.A.P. RTE.	SECTION	COUNTY	TOTAL SHEETS	SHEET NO.
341	2008-062 RS	COOK	28	6
FED. ROAD DIST. NO. 1 ILLINOIS FED. AID PROJECT				CONTRACT NO. 60F39