

F.A.U. RTE.	SECTION	COUNTY	TOTAL SHEETS	SHEET NO.
2711	D-RS-3	LAKE	40	1
FED. ROAD DIST. NO.	ILLINOIS	CONTRACT NO. 60E93		

STATE OF ILLINOIS  
DEPARTMENT OF TRANSPORTATION  
DIVISION OF HIGHWAYS

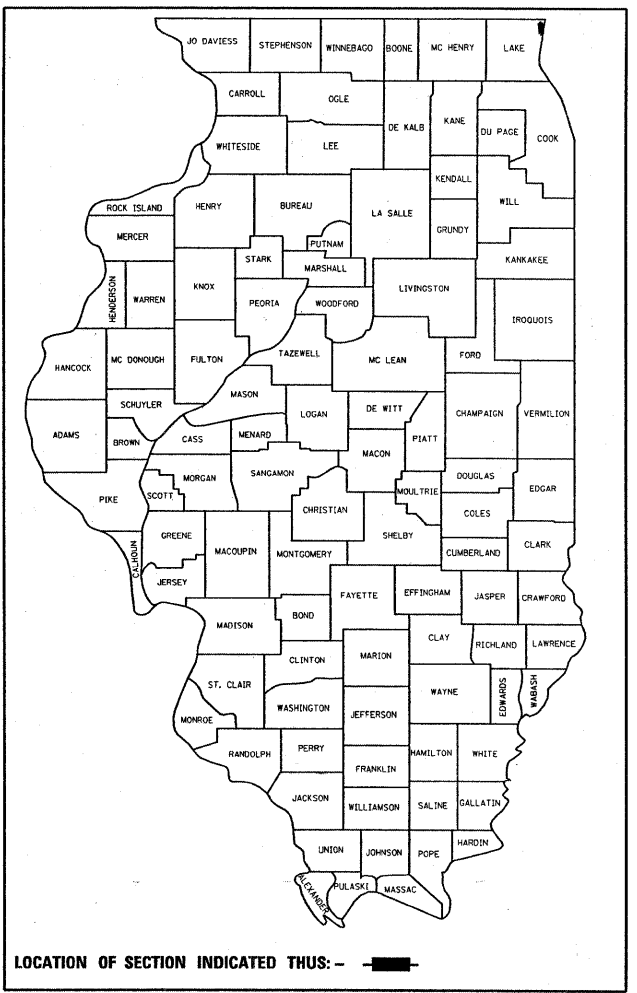
**PROPOSED  
HIGHWAY PLANS**

F.A.U. 2711 / ILL 131  
ILL 120 TO 0.2 MI. S. OF ILL 137  
SECTION: D-RS-3  
RESURFACING (MAINTENANCE)  
LAKE COUNTY  
C-91-539-08

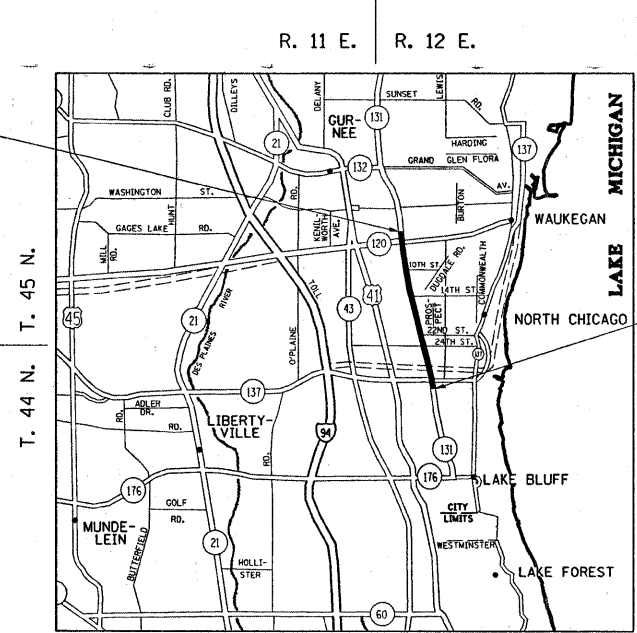
FOR INDEX OF SHEETS, SEE SHEET NO. 2

PROJECT LOCATED IN THE VILLAGE OF NORTH CHICAGO

D-91-539-08



IMPROVEMENT BEGINS  
STATION 173+73.51



IMPROVEMENT ENDS  
STATION 2+42 (SB)  
STATION 2+92 (NB)

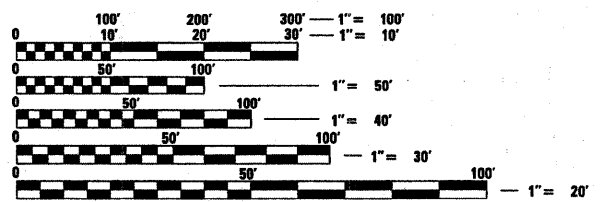
TRAFFIC DATA  
2006 ADT = 22,700  
SPEED LIMIT = 40 MPH

WAUKEGAN TOWNSHIP AND SHIELDS TOWNSHIP

**LOCATION MAP**

SCALE: NONE

GROSS & NET LENGTH = 17,131.51 FEET = 3.24 MILES



FULL SIZE PLANS HAVE BEEN PREPARED USING STANDARD ENGINEERING SCALES. REDUCED SIZED PLANS WILL NOT CONFORM TO STANDARD SCALES. IN MAKING MEASUREMENTS ON REDUCED PLANS, THE ABOVE SCALES MAY BE USED.

J.U.L.I.E.  
JOINT UTILITY LOCATION INFORMATION FOR EXCAVATION  
1-800-892-0123  
OR 811

PROJECT ENGINEER: SUNG H. BYUN  
PROJECT MANAGER: KEN ENG

CONTRACT NO. 60E93

STATE OF ILLINOIS  
DEPARTMENT OF TRANSPORTATION  
DIVISION OF HIGHWAYS

SUBMITTED JANUARY 9, 2009

*Devin M. O'Keefe*  
DEPUTY DIRECTOR OF HIGHWAYS, REGION ENGINEER

March 13, 2009  
*Charles J. Ingessoll*  
ENGINEER OF DESIGN AND ENVIRONMENT

March 13, 2009  
*Christine M. Reed*  
DIRECTOR OF HIGHWAYS, CHIEF ENGINEER

**PRINTED BY THE AUTHORITY  
OF THE STATE OF ILLINOIS**

DISTRICT ONE DESIGN PLAN PREPARATION ENGINEER:  
KEN ENG (847) 705-4247