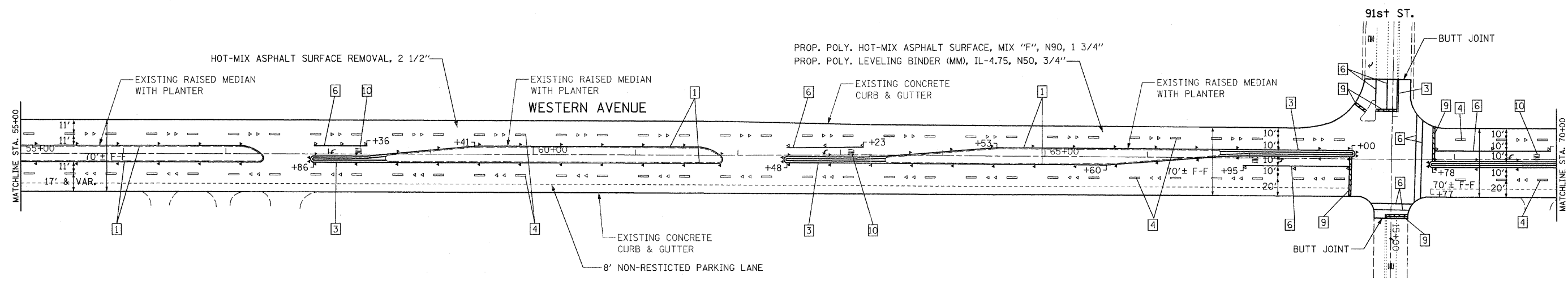
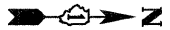
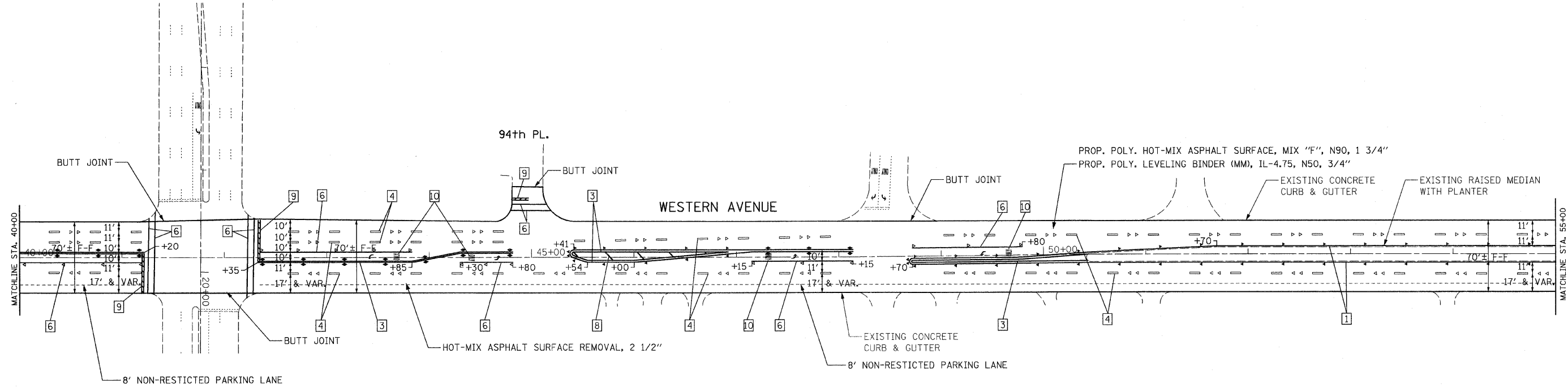



U.S. RTE. 12/20 (95th STREET)  
 ULYSSES S. GRANT MEMORIAL HIGHWAY



**LEGEND**

- |   |  |
|---|--|
| 1 THERMOPLASTIC PAVEMENT MARKING - LINE 4" (YELLOW SOLID LINE)  | 6 THERMOPLASTIC PAVEMENT MARKING - LINE 6" (WHITE SOLID LINE)      |
| 2 THERMOPLASTIC PAVEMENT MARKING - LINE 4" (YELLOW - 10' DASH, 30' SKIP)                                      | 7 THERMOPLASTIC PAVEMENT MARKING - LINE 12" (WHITE SOLID LINE)     |
| 3 THERMOPLASTIC PAVEMENT MARKING - LINE 4" (DOUBLE YELLOW SOLID LINE)   | 8 THERMOPLASTIC PAVEMENT MARKING - LINE 12" (YELLOW DIAGONAL LINE) |
| 4 THERMOPLASTIC PAVEMENT MARKING - LINE 4" (WHITE LANE LINE - 10' DASH, 30' SKIP W/ 2 CRYSTAL / OPAQUE RRPMS) | 9 THERMOPLASTIC PAVEMENT MARKING - LINE 24" (WHITE STOP BAR)       |
| 5 THERMOPLASTIC PAVEMENT MARKING - LINE 6" (WHITE LANE LINE - 2' DASH, 6' SKIP)                               | 10 THERMOPLASTIC PAVEMENT MARKING - LETTERS AND SYMBOLS (TYP.)     |

FILE NAME = D160E29-shr-pmk2.dgn  
 PLOT DATE = 1/12/2009

**CHRISTIAN-ROGE & ASSOCIATES, INC.**  
 ENGINEERS-PLANNERS-SURVEYORS  
 211 WEST WACKER DRIVE  
 CHICAGO, ILLINOIS 60606  
 PHONE: (312)372-2023 FAX: (312)372-5274

DESIGNED - K.R.K.	REVISED -
DRAWN - A.C.S.	REVISED -
CHECKED - S.J.P.	REVISED -
DATE - JANUARY 12, 2009	REVISED -

**STATE OF ILLINOIS**  
**DEPARTMENT OF TRANSPORTATION**

**ROADWAY AND PAVEMENT MARKING PLAN**  
**WESTERN AVE. (99th ST. - 87th ST.)**

SCALE: 1" = 50' SHEET NO. 2 OF 3 SHEETS STA. TO STA.

F.A.P. RTE.	SECTION	COUNTY	TOTAL SHEETS	NO.
370	2008-005 RS	COOK	22	6
FED. ROAD DIST. NO. 1 ILLINOIS FED. AID PROJECT			CONTRACT NO. 60E29	