

F.A.U. RTE.	SECTION	COUNTY	TOTAL SHEETS	SHEET NO.
2943	1212.8-1-1	COOK	51	1
FED. ROAD DIST. NO. 1	ILLINOIS	CONTRACT NO. 60D74		

D-91-093-08

STATE OF ILLINOIS
DEPARTMENT OF TRANSPORTATION
DIVISION OF HIGHWAYS

**PROPOSED
HIGHWAY PLANS**

FAU ROUTE 2943: BURNHAM AVE.
SECTION: 1212.8-1-1
OVER STATE STREET,
IHBRR, CSXRR & GRAND CALUMET RIVER
BRIDGE REPAIR & RESURFACE APPROACHES
STRUCTURE NO. 016-0806
COOK COUNTY
C-91-093-08

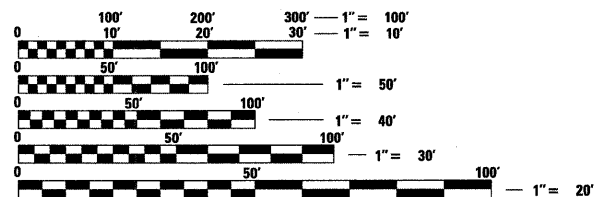
FOR INDEX OF SHEETS, SEE SHEET NO. 2

PROJECT: ESP-2943 (016)

IMPROVEMENT LOCATED IN
THE CITY OF CALUMET CITY

IMPROVEMENT BEGINS
STA. 224 + 70

2006 ADT = 13,900 VEHICLES PER DAY
SPEED LIMIT = 40 MPH

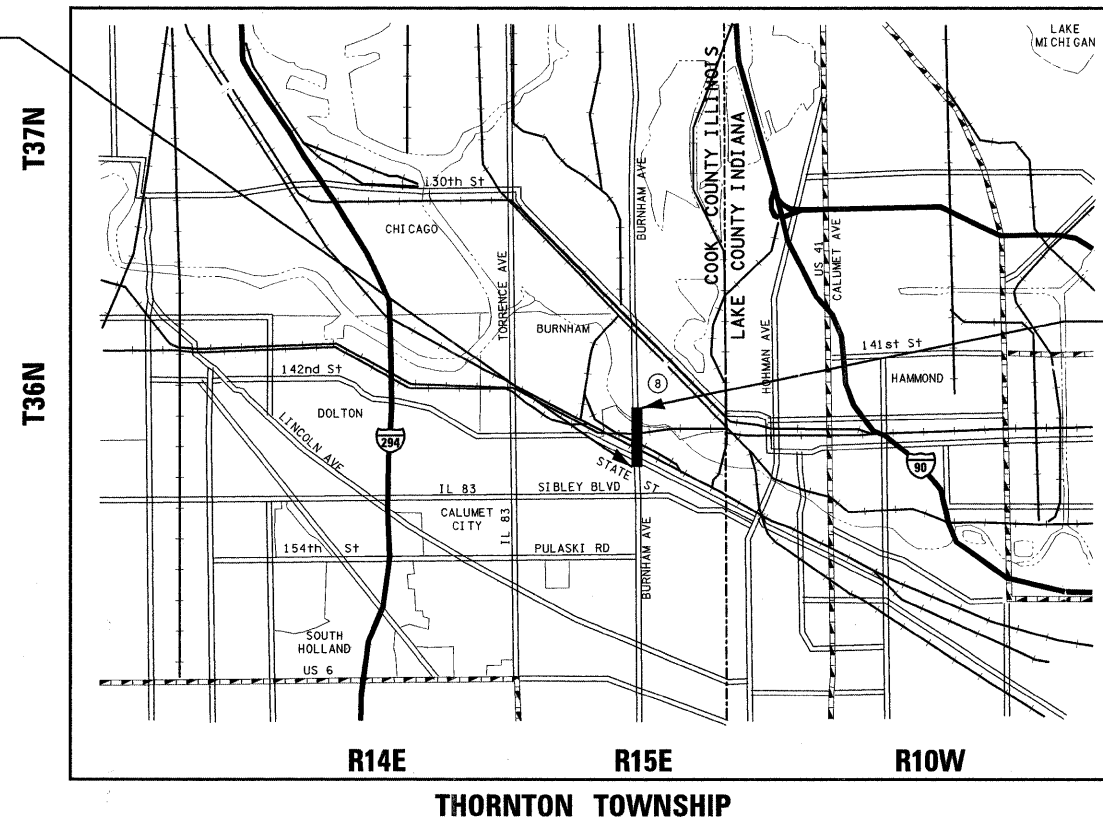


FULL SIZE PLANS HAVE BEEN PREPARED USING STANDARD ENGINEERING SCALES. REDUCED SIZED PLANS WILL NOT CONFORM TO STANDARD SCALES. IN MAKING MEASUREMENTS ON REDUCED PLANS, THE ABOVE SCALES MAY BE USED.

J.U.L.I.E.
JOINT UTILITY LOCATION INFORMATION FOR EXCAVATION
1-800-892-0123
OR 811

PROJECT ENGINEER: MICHELLE AQUINO (847) 705-4606
PROJECT MANAGER: LONG TRAN (847) 705-4232

CONTRACT NO. 60D74



GROSS & NET LENGTH OF PROJECT = 2482 FT = 0.47 MILE



LOCATION OF SECTION INDICATED THUS: —

IMPROVEMENT ENDS
STA. 249 + 52



STATE OF ILLINOIS
DEPARTMENT OF TRANSPORTATION
DIVISION OF HIGHWAYS

SUBMITTED JANUARY 9 20 09

Diana M. O'Keefe DE
DEPUTY DIRECTOR OF HIGHWAYS, REGION ENGINEER

March 13, 20 09
Charles J. Ingersoll DE
ENGINEER OF DESIGN AND ENVIRONMENT

March 13, 20 09
Christine M. Reed DE
DIRECTOR OF HIGHWAYS, CHIEF ENGINEER



rjngroup License # 184-000813
Excellence through Ownership 200 West Front Street
Wheaton, IL 60187

PRINTED BY THE AUTHORITY
OF THE STATE OF ILLINOIS