



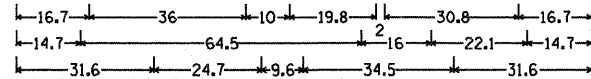
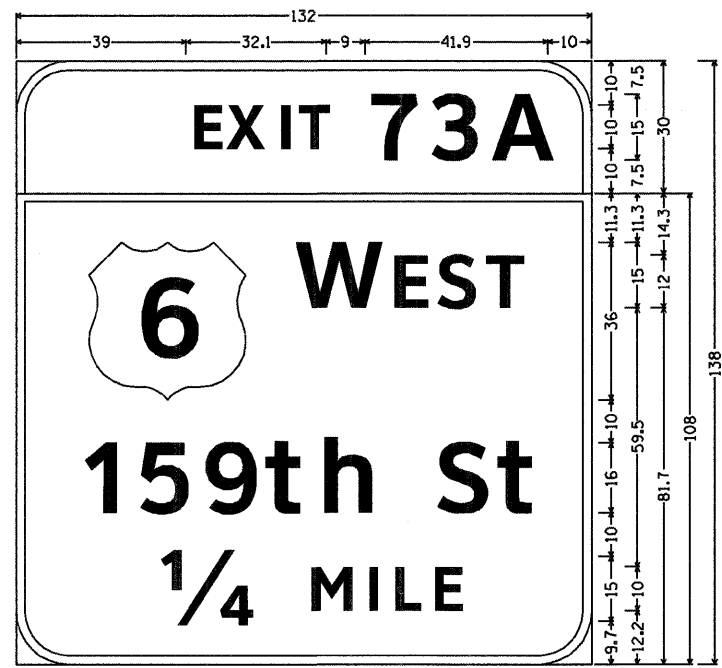
IL 83 Should Have no Border;  
 9.0" Radius, 2.0" Border, White on Green;  
 [EXITS 71A-B] ClearviewHwy-5-W;  
 9.0" Radius, 2.0" Border, White on Green;  
 [Sibley Blvd] ClearviewHwy-5-W-R; [1/2 MILE] ClearviewHwy-5-W;

WB-BR-14



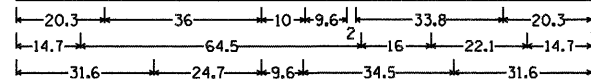
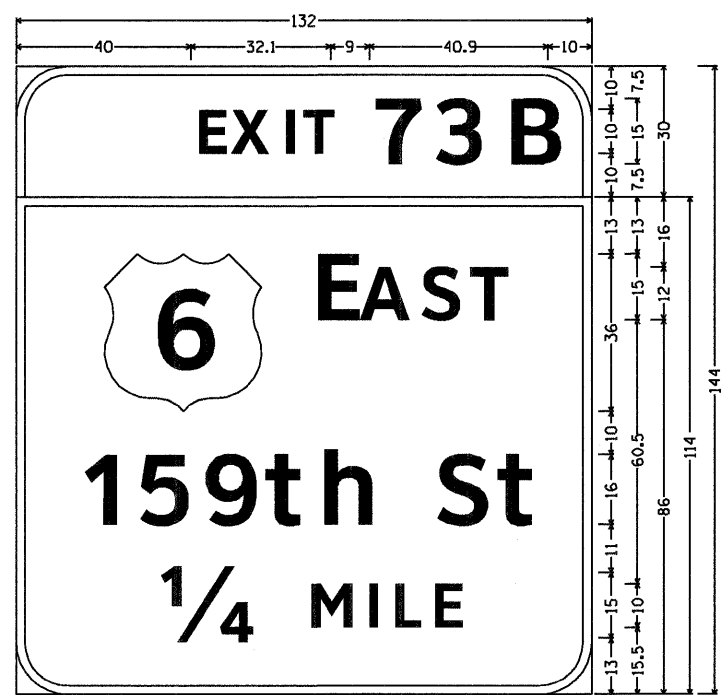
IL 394 Sign Does not have border;  
 [EXITS 74A-B] ClearviewHwy-5-W;  
 9.0" Radius, 2.0" Border, White on Green;  
 Interstate 294 14.0" D; [1 1/2 MILES] ClearviewHwy-5-W;

EB-TR-17



9.0" Radius, 2.0" Border, White on Green;  
 [EXIT 73A] ClearviewHwy-5-W;  
 9.0" Radius, 2.0" Border, White on Green;  
 [WEST] ClearviewHwy-5-W; [159th St] ClearviewHwy-5-W-R;  
 [1/4 MILE] ClearviewHwy-5-W;

EB-BS-16



9.0" Radius, 2.0" Border, White on Green;  
 [EXIT 73B] ClearviewHwy-5-W;  
 9.0" Radius, 2.0" Border, White on Green;  
 [EAST] ClearviewHwy-5-W; [159th St] ClearviewHwy-5-W-R;  
 [1/4 MILE] ClearviewHwy-5-W;

EB-TR-18

ALL DIMENSIONS ARE INCHES

FILE NAME = D168021-866-SIGN_3.dgn	USER NAME = dwoznarski	DESIGNED - DRAWN - DMW, GDS	REVISED - REVISED -	STATE OF ILLINOIS DEPARTMENT OF TRANSPORTATION	BISHOP FORD EXPRESSWAY (I-94) SIGN DETAILS		F.A.J. RTE. 94	SECTION [0405,ETC,42-7&0707RS-11	COUNTY COOK	TOTAL SHEETS 133	SHEET NO. 66	
PLOT SCALE = N/A					SCALE: N/A	SHEET NO. 3 OF 6 SHEETS	STA.	TO STA.		CONTRACT NO. 60021		
PLOT DATE = 2/5/2009					DATE - 2/5/2009			FED. ROAD DIST. NO. [ILLINOIS] FED. AID PROJECT				