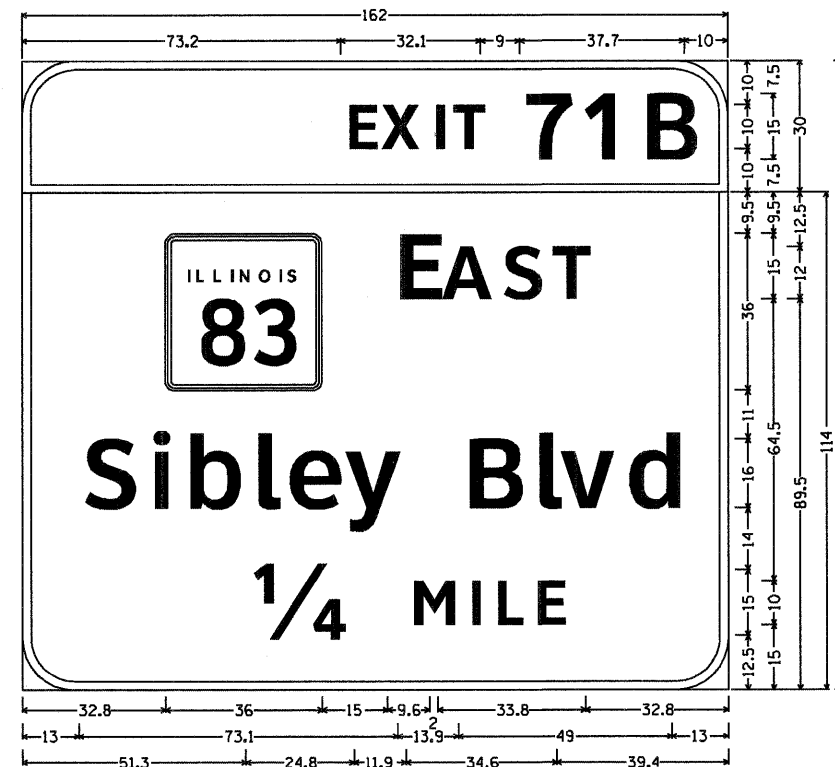


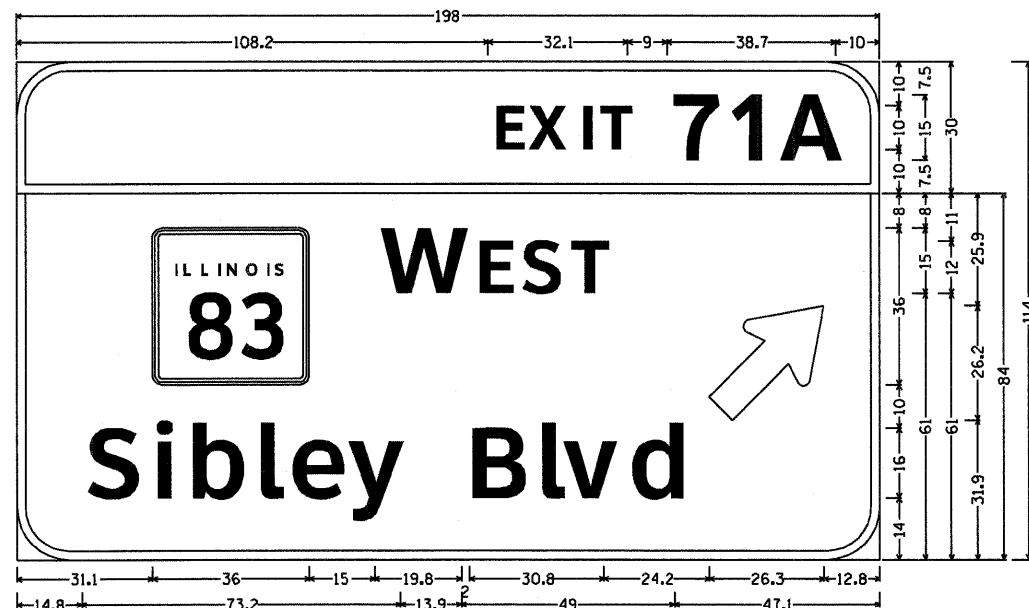
9.0" Radius, 2.0" Border, White on Green;
 [EXITS 73A-B] ClearviewHwy-5-W;
 9.0" Radius, 2.0" Border, White on Green;
 [159th St] ClearviewHwy-5-W-R; [1 3/4 MILES] ClearviewHwy-5-W;

EB-TR-01



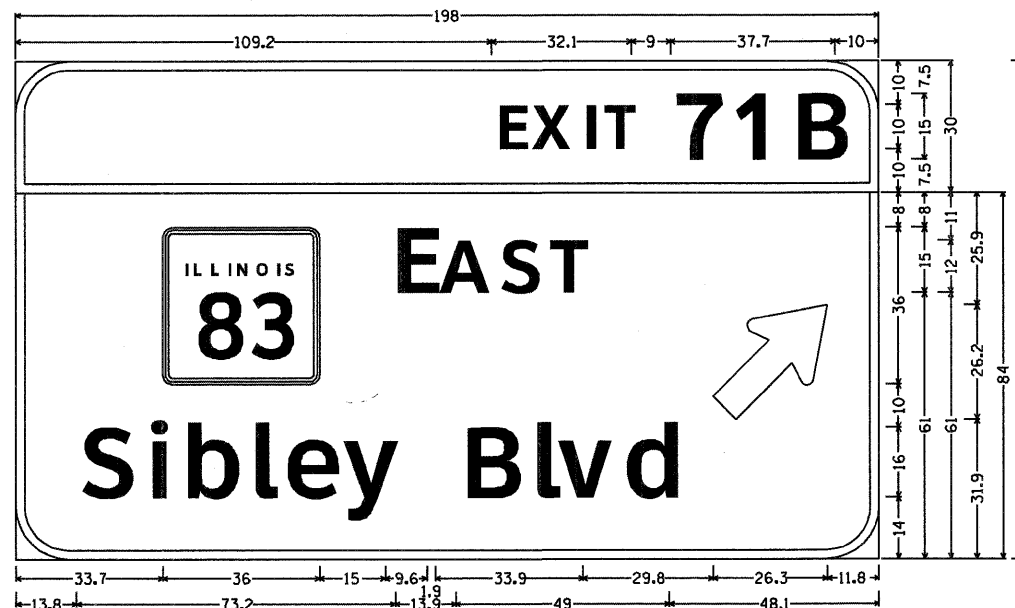
IL 83 Should Have no Border;
 9.0" Radius, 2.0" Border, White on Green;
 [EXIT 71B] ClearviewHwy-5-W;
 9.0" Radius, 2.0" Border, White on Green;
 [EAST] ClearviewHwy-5-W; [Sibley Blvd] ClearviewHwy-5-W-R 90° spacing;
 [1/4 MILE] ClearviewHwy-5-W;

EB-TR-02



IL 83 Should Have no Border;
 9.0" Radius, 2.0" Border, White on Green;
 [EXIT 71A] ClearviewHwy-5-W;
 9.0" Radius, 2.0" Border, White on Green;
 [WEST] ClearviewHwy-5-W; [Sibley Blvd] ClearviewHwy-5-W-R 90° spacing; Standard Arrow Custom 33.4" X 20.3" 45L;

EB-TR-03
 AND
 WB-BR-06



IL 83 Should Have no Border;
 9.0" Radius, 2.0" Border, White on Green;
 [EXIT 71B] ClearviewHwy-5-W;
 9.0" Radius, 2.0" Border, White on Green;
 [EAST] ClearviewHwy-5-W; [Sibley Blvd] ClearviewHwy-5-W-R 90° spacing; Standard Arrow Custom 33.4" X 20.3" 45L;

EB-BR-05
 AND
 WB-TR-10

ALL DIMENSIONS ARE INCHES

FILE NAME = DI60021-064-SIGN.1.dgn	USER NAME = dwozniarski	DESIGNED - DRAWN - DMW, GDS	REVISED - REVISED -	STATE OF ILLINOIS DEPARTMENT OF TRANSPORTATION	BISHOP FORD EXPRESSWAY (I-94) SIGN DETAILS		F.A.J. RTE. 94	SECTION [0405,ETC,42-7&07]RS-11	COUNTY COOK	TOTAL SHEETS 133	SHEET NO. 64
PLOT SCALE = N/A	CHECKED -	REVISED -	REVISED -		SCALE: N/A	SHEET NO. 1 OF 6 SHEETS	STA.	CONTRACT NO. 60021		FED. ROAD DIST. NO. [ILLINOIS] FED. AID PROJECT	
PLOT DATE = 2/5/2009	DATE - 2/5/2009	REVISED -	REVISED -		TO STA.						