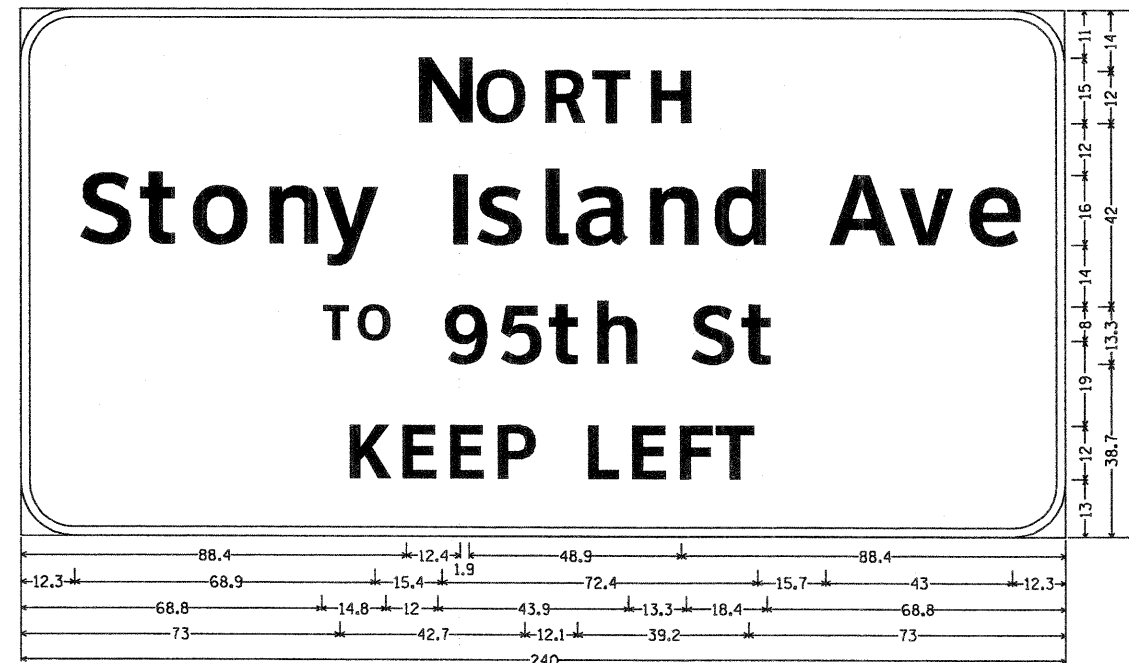


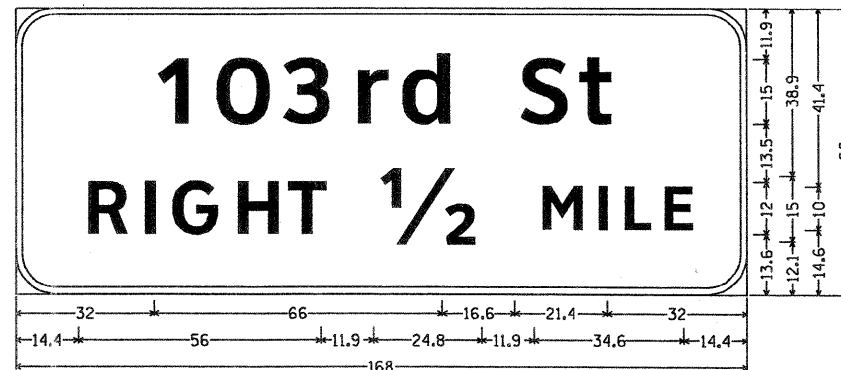
9.0" Radius, 2.0" Border, White on Green;  
 [EAST] ClearviewHwy-5-W; [Indiana] ClearviewHwy-5-W-R; Down Arrow 22.0" 270L; Down Arrow 22.0" 270L;

**EB-TR-06  
 AND  
 SI-TR-71**



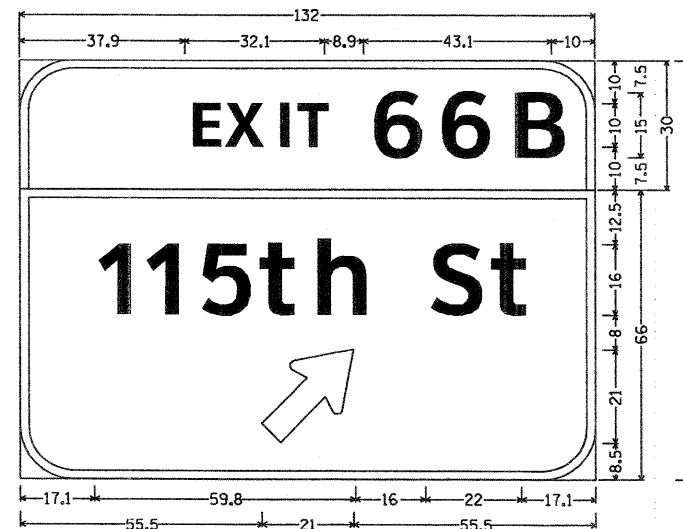
9.0" Radius, 2.0" Border, White on Green;  
 [NORTH] ClearviewHwy-5-W; [Stony Island Ave] ClearviewHwy-5-W-R; [TO 95th St] ClearviewHwy-5-W-R; [KEEP LEFT] ClearviewHwy-5-W-R;

**SI-TR-73**



9.0" Radius, 1.5" Border, White on Green;  
 [103rd St] ClearviewHwy-5-W; [RIGHT 1/2 MILE] ClearviewHwy-5-W;

**SI-TR-74**



9.0" Radius, 2.0" Border, White on Green;  
 [EXIT 66B] ClearviewHwy-5-W;  
 9.0" Radius, 2.0" Border, White on Green;  
 [115th St] ClearviewHwy-5-W-R; Standard Arrow Custom 26.8" X 16.1" 45L;

**EB-BS-75**

SIGN DETAILS TO BE FURNISHED BY THE DEPARTMENT

**SI-BS-75**

ALL DIMENSIONS ARE INCHES

FILE NAME = 0160C08-104-Sign_11.dgn	USER NAME = dwozniarski	DESIGNED -	REVISED -	STATE OF ILLINOIS DEPARTMENT OF TRANSPORTATION	BISHOP FORD EXPRESSWAY (I-94) SIGN DETAILS	F.A.I. RTE.	SECTION	COUNTY	TOTAL SHEETS	SHEET NO.
	PLOT SCALE = N/A	CHECKED -	REVISED -			94	0312-708W, ETC. & 1315RS-4	COOK	167	104
	PLOT DATE = 2/6/2009	DATE - 2/6/2009	REVISED -	SCALE: N/A	SHEET NO. 11 OF 15 SHEETS	STA.	TO STA.	FED. ROAD DIST. NO.	ILLINOIS FED. AID PROJECT	CONTRACT NO. 60C08