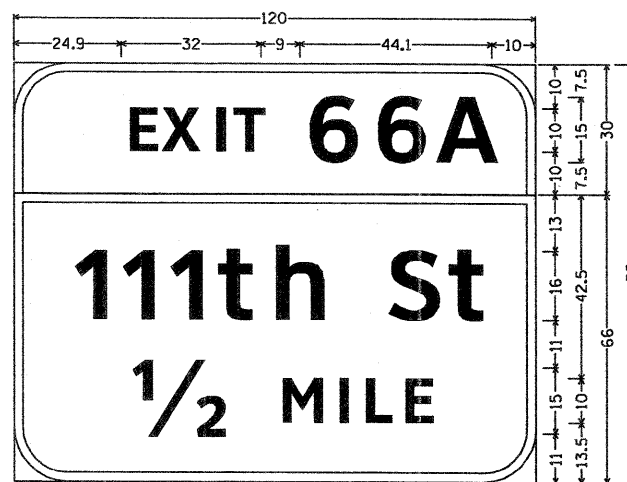


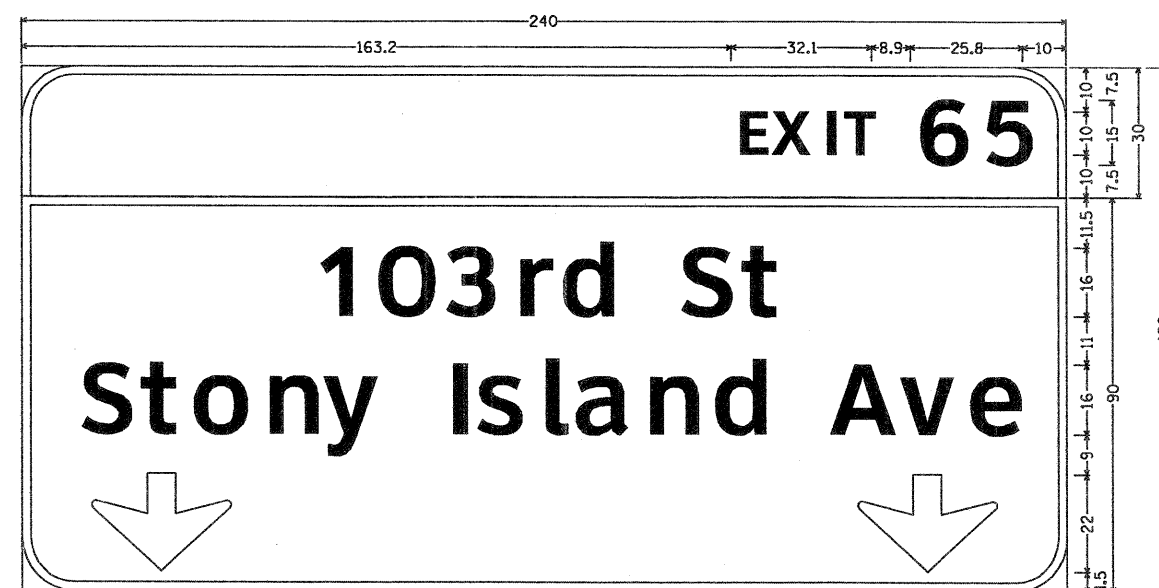
9.0" Radius, 2.0" Border, White on Green;
 [EXIT 66B] ClearviewHwy-5-W;
 9.0" Radius, 2.0" Border, White on Green;
 [115th St] ClearviewHwy-5-W-R; [1 MILE] ClearviewHwy-5-W;

EB-TR-13



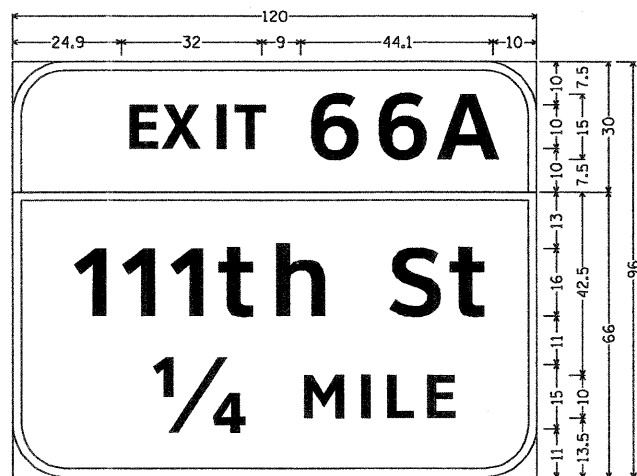
9.0" Radius, 2.0" Border, White on Green;
 [EXIT 66A] ClearviewHwy-5-W;
 9.0" Radius, 2.0" Border, White on Green;
 [111th St] ClearviewHwy-5-W-R; [1/2 MILE] ClearviewHwy-5-W;

EB-TR-14




9.0" Radius, 2.0" Border, White on Green;
 [EXIT 65] ClearviewHwy-5-W;
 9.0" Radius, 2.0" Border, White on Green;
 [103rd St] ClearviewHwy-5-W-R; [Stony Island Ave] ClearviewHwy-5-W-R; Down Arrow 22.0" 270L; Down Arrow 22.0" 270L;

WB-TR-16



9.0" Radius, 2.0" Border, White on Green;
 [EXIT 66A] ClearviewHwy-5-W;
 9.0" Radius, 2.0" Border, White on Green;
 [111th St] ClearviewHwy-5-W-R; [1/4 MILE] ClearviewHwy-5-W;

EB-BS-17
 AND
 WB-TR-30



9.0" Radius, 2.0" Border, White on Green;
 [WEST] ClearviewHwy-5-W; [Chicago Loop] ClearviewHwy-5-W-R; [LEFT 2 LANES] ClearviewHwy-5-W;

WB-TR-18

FILE NAME = D160C08-896-Sign-3.dgn				USER NAME = dwoznarski				DESIGNED -				REVISED -				STATE OF ILLINOIS DEPARTMENT OF TRANSPORTATION				BISHOP FORD EXPRESSWAY (I-94) SIGN DETAILS				F.A.I. RTE. 94		SECTION 0312-708W, ETC. & 1315RS-4		COUNTY COOK		TOTAL SHEETS 167		SHEET NO. 96	
PLOT SCALE = N/A				DRAWN - DMW, GDS				CHECKED -				REVISED -												SCALE: N/A		SHEET NO. 3 OF 11 SHEETS		STA. TO STA.		FED. ROAD DIST. NO. ILLINOIS FED. AID PROJECT			
PLOT DATE = 2/6/2009				DATE - 2/6/2009				REVISED -																									

ALL DIMENSIONS ARE INCHES