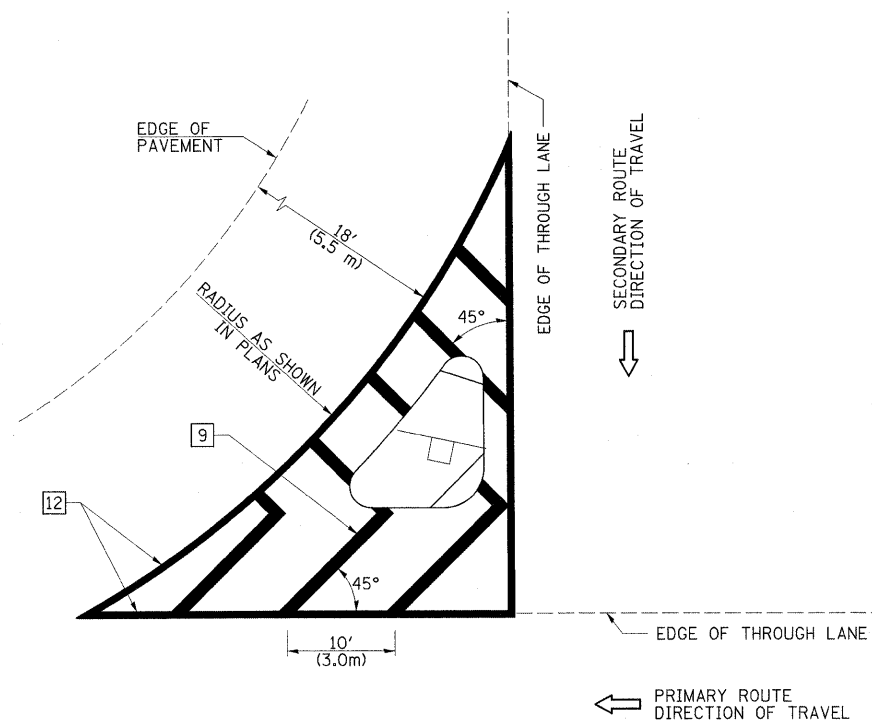


ISLAND

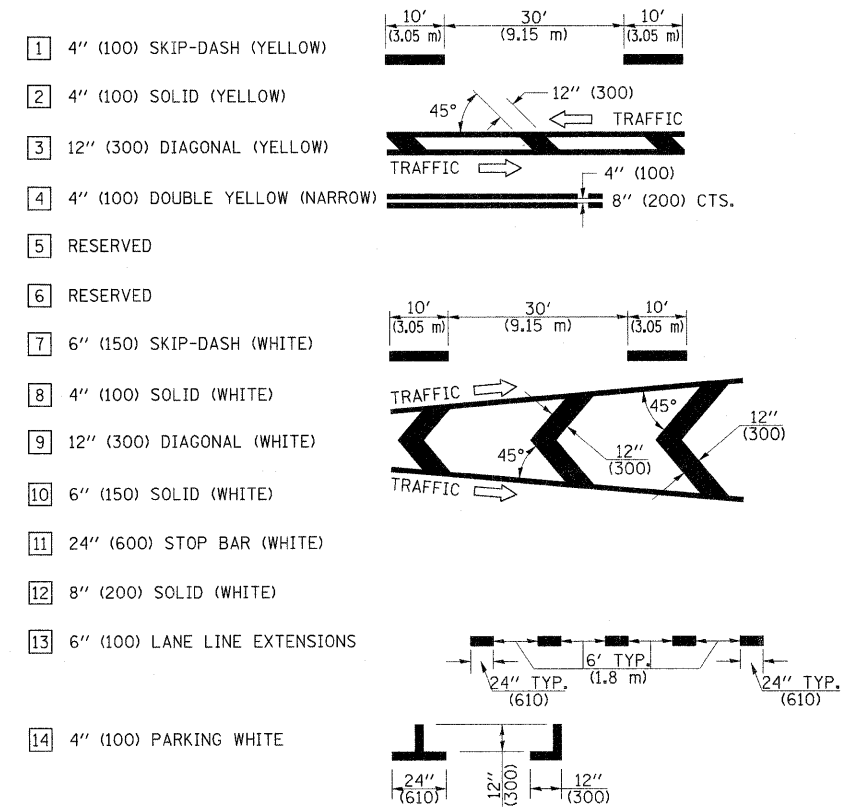


GENERAL NOTES

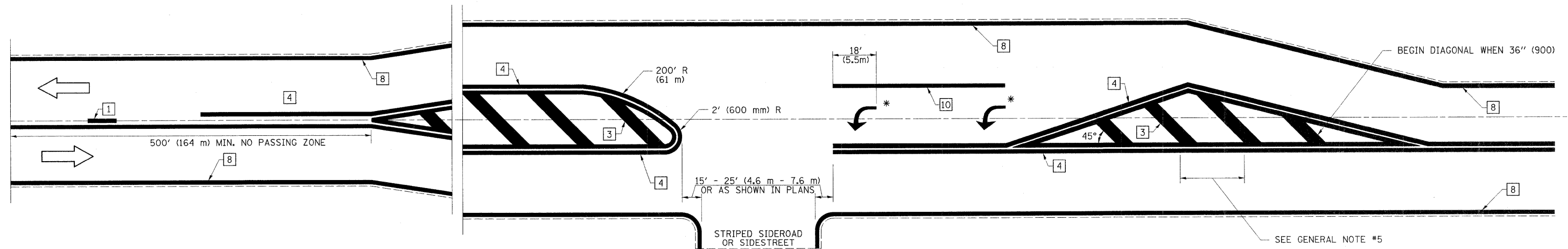
1. RAISED AND CORRUGATED MEDIANS SHALL BE OUTLINED WITH [2] IF PRESENT.
2. SOME OF THE INFORMATION INCLUDED WITH THIS DETAIL MAY NOT BE APPLICABLE TO THIS IMPROVEMENT.
3. PAVEMENT MARKINGS ARE TO BE EXTENDED THROUGH OMISSIONS WHEN APPLICABLE.
4. FINAL PAVEMENT MARKINGS SHALL BE IN PLACE PRIOR TO PLACING ANY RAISED REFLECTIVE PAVEMENT MARKERS.
5. THE FOLLOWING CRITERIA SHALL BE USED FOR SELECTING THE DIAGONAL PAVEMENT MARKING SPACING:

| | |
|------------------------|-------------|
| < 30 MPH (< 50 km/h) | 15' (4.5 m) |
| 30-45 MPH (50-75 km/h) | 20' (6.0 m) |
| > 45 MPH (> 75 km/h) | 30' (9.0 m) |

PAVEMENT MARKING LEGEND



RURAL LEFT TURN STRIPING



* PLACE AN ARROW 18' (5.5 m) BACK FROM STOP BAR. PLACE ANOTHER ARROW EVEN WITH THE BEGINNING OF THE SOLID WHITE LINE. SPACE ADDITIONAL ARROWS EVENLY UP TO 80' (24.4 m) MAXIMUM SPACING. USE MINIMUM OF 2 ARROWS.

NOT TO SCALE
Note: All dimensions are in INCHES (millimeters) unless otherwise shown.

DISTRICT 7 DETAIL NO. 78000001

| | | | | | | | | | | | |
|---|-----------------------------|------------|-----------|---|---|--|--------------------|----------|---------------------------|--------------|-----------|
| FILE NAME = | USER NAME = mcollellan | DESIGNED - | REVISED - | STATE OF ILLINOIS DEPARTMENT OF TRANSPORTATION | PAVEMENT MARKING AND RAISED REFLECTIVE PAVEMENT MARKERS (RURAL & URBAN APPLICATIONS) | | F.A.S. RTE. | SECTION | COUNTY | TOTAL SHEETS | SHEET NO. |
| ca:\pwork\pwork\mcollellan\0196565\0774480-TS-shd.dgn | PLOT SCALE = 20.0000" / IN. | DRAWN - | REVISED - | | | | 1809 | (22)TS-1 | LAWRENCE | 12 | 11 |
| PLOT DATE = 12/28/2010 | DATE - | CHECKED - | REVISED - | | SCALE: SHEET NO. 3 OF 4 SHEETS STA. TO STA. | | CONTRACT NO. 74480 | | ILLINOIS FED. AID PROJECT | | |
| | | DATE - | REVISED - | | | | | | | | |