
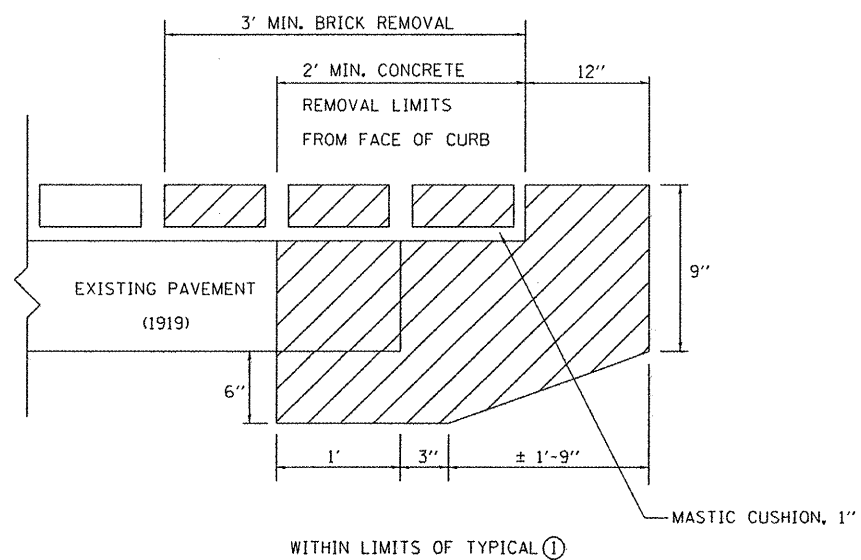
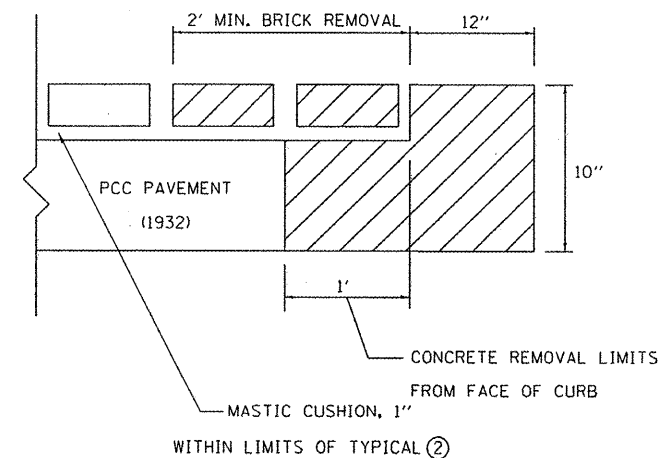


DETAIL OF BRICK PAVEMENT REMOVAL AND REPLACEMENT

 REMOVAL AND REPLACEMENT LIMITS



DETAIL OF CONCRETE CURB REMOVAL AND REPLACEMENT



DETAIL OF CURB REMOVAL AND REPLACEMENT

FILE NAME =	USER NAME = laughlin1	DESIGNED -	REVISED -
c:\pwork\pudot\laughlin\1\0250086\0672E30-shr-details.dgn		DRAWN -	REVISED -
PLOT SCALE = 40.0000' / in.		CHECKED -	REVISED -
PLOT DATE = Feb-18-2011 10:01:59AM		DATE -	REVISED -

STATE OF ILLINOIS
DEPARTMENT OF TRANSPORTATION

DETAILS

SCALE: SHEET NO. OF SHEETS STA. TO STA.

F.A.S. RTE.	SECTION	COUNTY	TOTAL SHEETS	SHEET NO.
1619	IC1-1	SANGAMON	10	10
CONTRACT NO. 72E30				
ILLINOIS FED. AID PROJECT				