

F.A.P. RTE.	SECTION	COUNTY	TOTAL SHEETS	SHEET NO.
103	561-B-I	ST. CLAIR	21	1
		ILLINOIS	CONTRACT NO. 76E20	

**STATE OF ILLINOIS**  
**DEPARTMENT OF TRANSPORTATION**  
**DIVISION OF HIGHWAYS**

**PROPOSED**  
**HIGHWAY PLANS**

**FAP ROUTE 103 (IL 13)**  
**SECTION 561-B-I**

**STRUCTURE REPAIRS**  
**ST. CLAIR COUNTY**

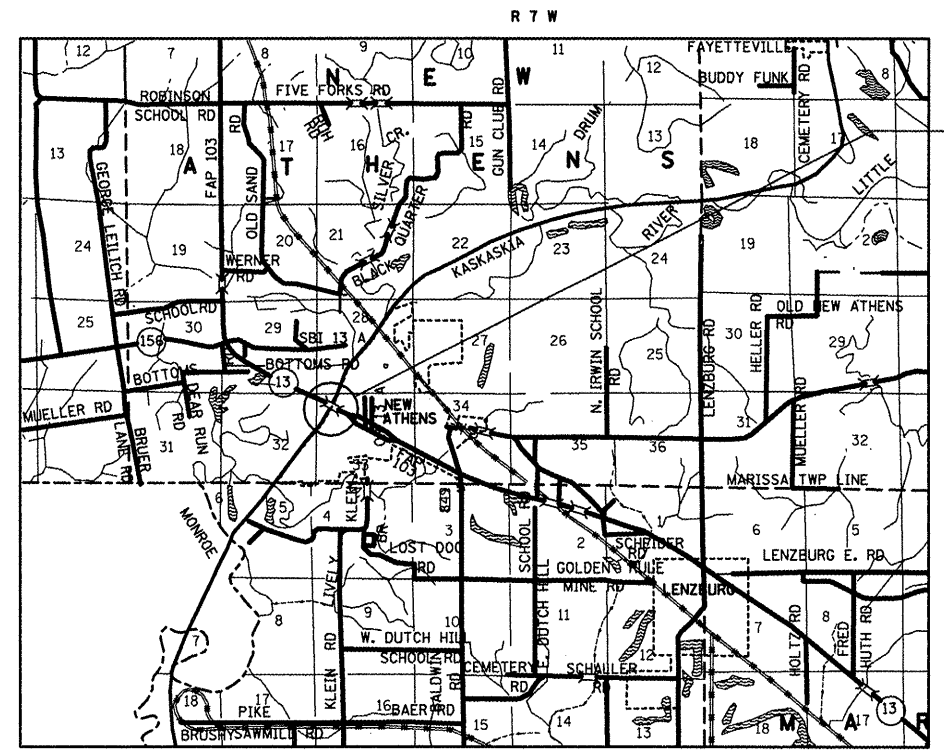
C-98-113-10

FOR INDEX OF SHEETS, SEE SHEET NO. 2

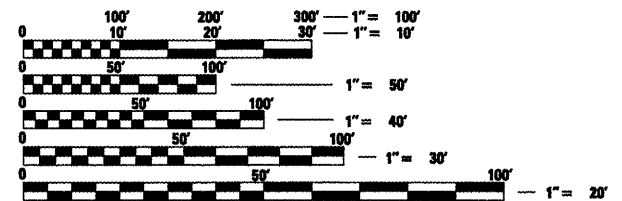
D-98-089-10



LOCATION OF SECTION INDICATED THUS: - [black rectangle] -




EXISTING 3 SPAN WELDED PLATE GIRDER STRUCTURE  
620.67' BACK TO BACK OF ABUTMENTS  
1° 11" AHEAD LEFT SKEW  
STATION 398+84.88 SN 082-0198



FULL SIZE PLANS HAVE BEEN PREPARED USING STANDARD ENGINEERING SCALES. REDUCED SIZED PLANS WILL NOT CONFORM TO STANDARD SCALES. IN MAKING MEASUREMENTS ON REDUCED PLANS, THE ABOVE SCALES MAY BE USED.

J.U.L.I.E.  
JOINT UTILITY LOCATION INFORMATION FOR EXCAVATION  
1-800-892-0123  
OR 811

LOCATION MAP



GROSS LENGTH = 620.67 FT. = 0.118 MILE  
NET LENGTH = 620.67 FT. = 0.118 MILE

DESIGN DESIGNATION  
N/A

LATITUDE 38° 19' 11.75"  
LONGITUDE 89° 53' 20.03"

PROJECT ENGINEER PATTI LEBEAU 346-3179  
PROJECT MANAGER ARTHUR MUEHLFELD 346-3209

CONTRACT NO. 76E20

STATE OF ILLINOIS  
DEPARTMENT OF TRANSPORTATION  
DIVISION OF HIGHWAYS

SUBMITTED December 16 2010  
Alan C. Jamie  
DEPUTY DIRECTOR OF HIGHWAYS, REGION 5 ENGINEER  
Feb 4 2011  
Scott E. Stitt, P.E.  
acting ENGINEER OF DESIGN AND ENVIRONMENT  
Feb 9 2011  
Christine M. Reed, Esq.  
DIRECTOR OF HIGHWAYS, CHIEF ENGINEER

**PRINTED BY THE AUTHORITY**  
**OF THE STATE OF ILLINOIS**