

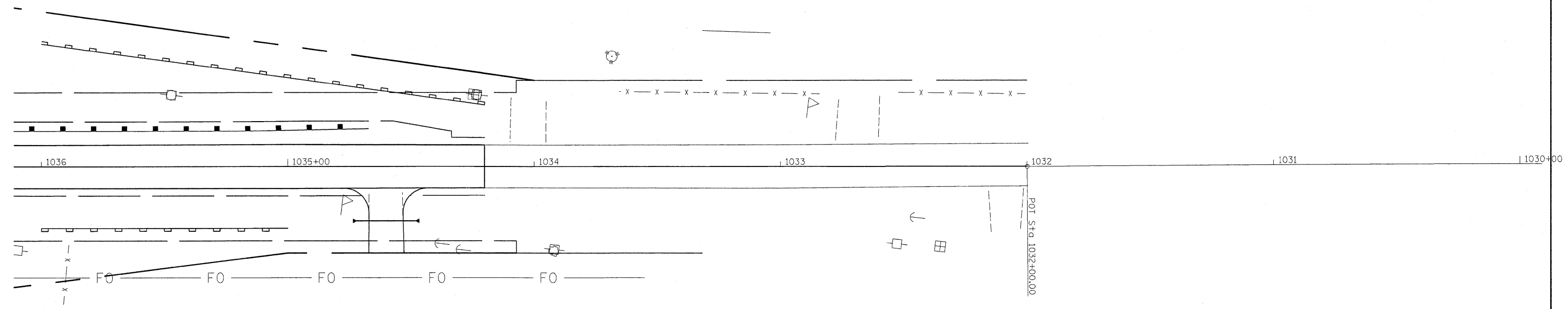


-  PERIMETER EROSION BARRIER
-  TEMPORARY DITCH CHECK



FILE NAME = es:\pw\work\pwidot\swartzrw\d0127784\d77	USER NAME = swartzrw 004-sht-plan.dgn	DESIGNED -	REVISED -	STATE OF ILLINOIS DEPARTMENT OF TRANSPORTATION	EROSION CONTROL	S.B.I. RTE. 12	SECTION 10B-1	COUNTY CLAY	TOTAL SHEETS 39	SHEET NO. 35
	PLOT SCALE = 20,0000' / IN.	CHECKED -	REVISED -	SCALE: 20	SHEET NO. 2 OF 2 SHEETS	STA. 1036+00 TO STA. 1033+00		CONTRACT NO. 74004		
	PLOT DATE = 8/6/2010	DATE -	REVISED -	ILLINOIS FED. AID PROJECT						