

STATE OF ILLINOIS
 DEPARTMENT OF TRANSPORTATION
 DIVISION OF HIGHWAYS

**PROPOSED
 HIGHWAY PLANS**

SBI ROUTE 12 (OLD U.S. RTE. 50)

SECTION 10B-1

PROJECT: ACBROS-0025(067)

BRIDGE REPLACEMENT

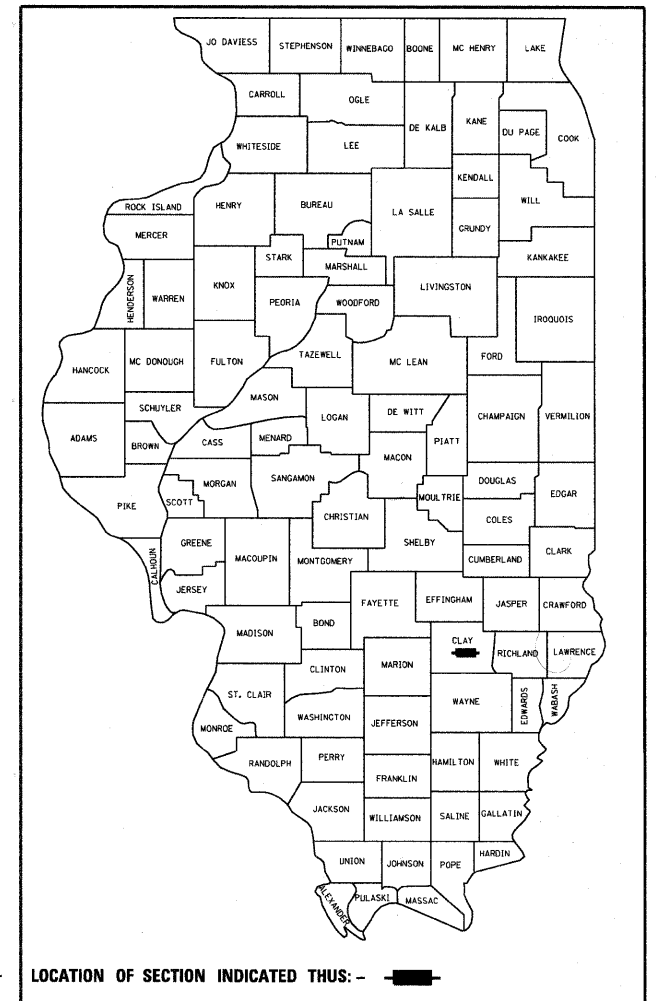
CLAY COUNTY

C-97-051-03

S.B.I. RTE.	SECTION	COUNTY	TOTAL SHEETS	SHEET NO.
12	10B-1	CLAY	39	1
		ILLINOIS	CONTRACT NO. 74004	

39 + 1 = 40

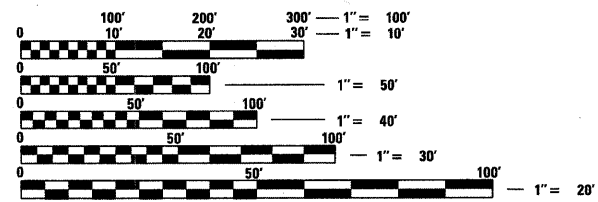
D-97-038-03



PROJECT LOCATION:
 SECTION 10B-1
 STRUCTURE #13-0040
 STATION 1037 + 48.00

FOR INDEX OF SHEETS, SEE SHEET NO. 2

ADT = 325

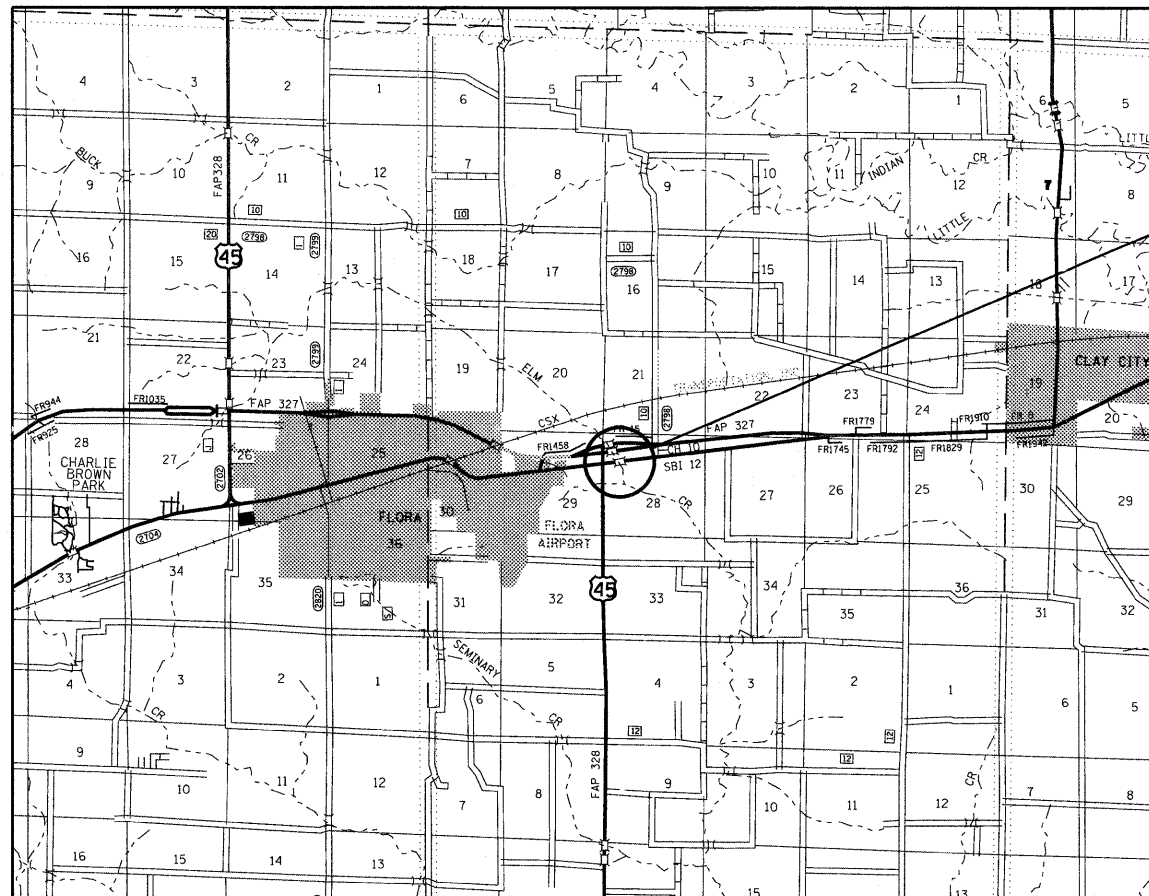


FULL SIZE PLANS HAVE BEEN PREPARED USING STANDARD ENGINEERING SCALES. REDUCED SIZED PLANS WILL NOT CONFORM TO STANDARD SCALES. IN MAKING MEASUREMENTS ON REDUCED PLANS, THE ABOVE SCALES MAY BE USED.

J.U.L.I.E.
 JOINT UTILITY LOCATION INFORMATION FOR EXCAVATION
 1-800-892-0123
 OR 811

PROJECT ENGINEER: TOM RONAN
 PROJECT MANAGER: JENNIFER WENTHE

CONTRACT NO. 74004



GROSS LENGTH = 650.00 FT. = .12 MILE
 NET LENGTH = 650.00 FT. = .12 MILE

STATE OF ILLINOIS
 DEPARTMENT OF TRANSPORTATION
 DIVISION OF HIGHWAYS

SUBMITTED 8-12-2010
Ray J. Duskall
 DEPUTY DIRECTOR OF HIGHWAYS, REGION ENGINEER

October 1 2010
Scott E. Stitt P.E. & Co.
 acting ENGINEER OF DESIGN AND ENVIRONMENT

October 1 2010
Christine M. Reed & Co.
 DIRECTOR OF HIGHWAYS, CHIEF ENGINEER

**PRINTED BY THE AUTHORITY
 OF THE STATE OF ILLINOIS**