MCHENRY COUNTY
DIVISION OF TRANSPORTATION

Notes:
See sheet 12 of 23 for Sections C-C & D-D and View E-E.
$a_6(E)$ and $a_7(E)$ bar spacings measured along ℄ Rdwy.
See Sheet 9 of 23 for Curb Details.
See Sheet 13 of 23 for Railing Details.
See Sheet 12 of 23 for location of Detail A.

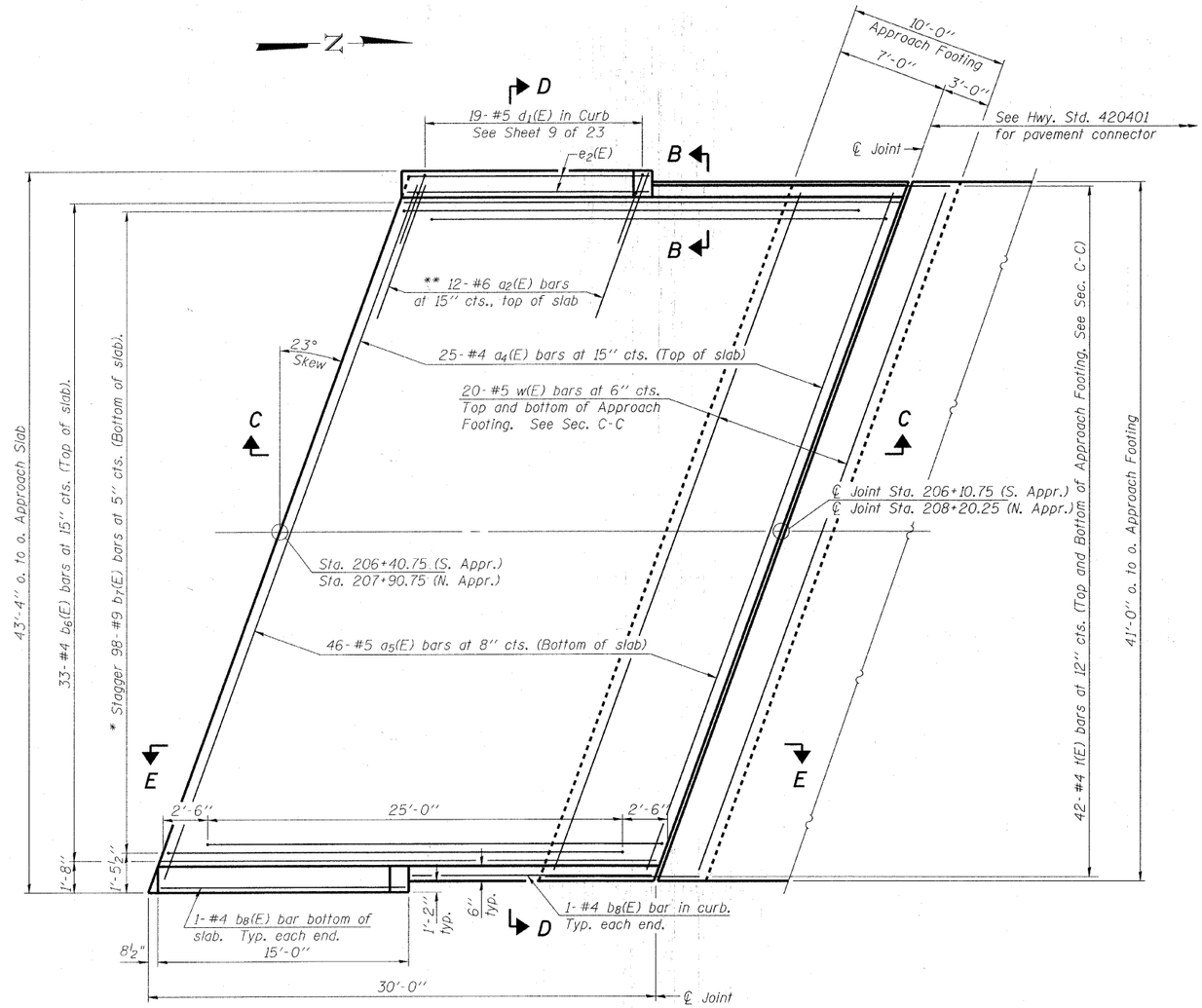

PLAN

North Approach Slab shown.
South Approach similar by rotation.

* Tilt #9 $b_7(E)$ bars as required to maintain clearance.
** Space between $a_4(E)$ bars, typ. each curb.

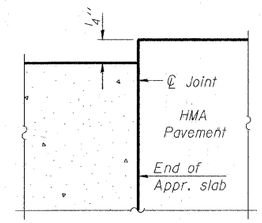

FLEXIBLE PAVEMENT

DETAIL A

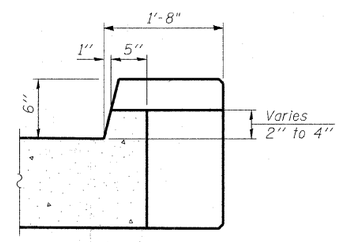

VIEW B-B

DESIGNED	BLB
CHECKED	AS
DRAWN	BCD
CHECKED	BLB

(Sheet 1 of 2)

BRIDGE APPROACH SLAB DETAILS
STRUCTURE NO. 056-3178

SHEET NO. 11	F.A.S. RTE.	SECTION	COUNTY	TOTAL SHEETS	SHEET NO.
23 SHEETS	0034	06-00320-02-BR	MCHENRY	65	36
			CONTRACT NO. 63536		
	JOB NO. C-91-140-11	ILLINOIS	FED. AID PROJECT	BRS-0034(107)	

COPYRIGHT © 2006 BY SANTEC & WOODMAN, INC.
STATE OF ILLINOIS - PROFESSIONAL DESIGN FIRM
LICENSE NO. - 184-001121 - EXPIRES 4/30/2011
LASTSAVED 11/17/2011 9:04:42 AM
...\plotdriver\PDF22x34Bridge.pltcfg
...\PLOTS\Union\0706300.tbl
...\Users\bazzoccom\projects\Mckenry\MCDOT\0706300-Lemonge Junior Bridges\CADD-SURVEY\DRAWINGS\0706300\Bridges\Union