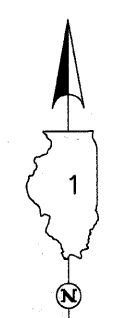
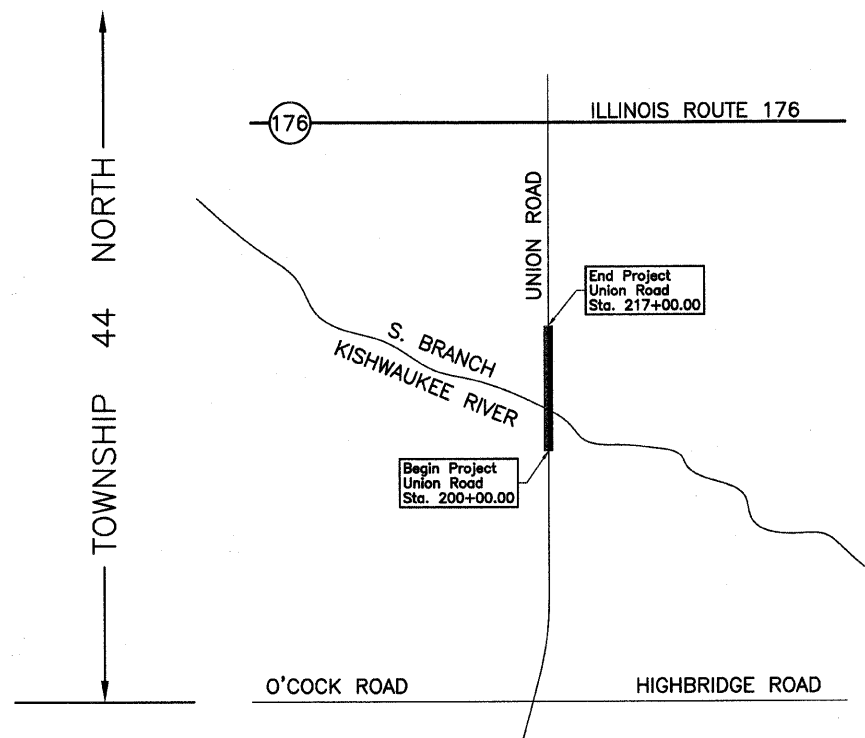


STATE OF ILLINOIS
 DEPARTMENT OF TRANSPORTATION
 RIGHT OF WAY PLANS
 FOR PROPOSED
 FEDERAL AID HIGHWAY

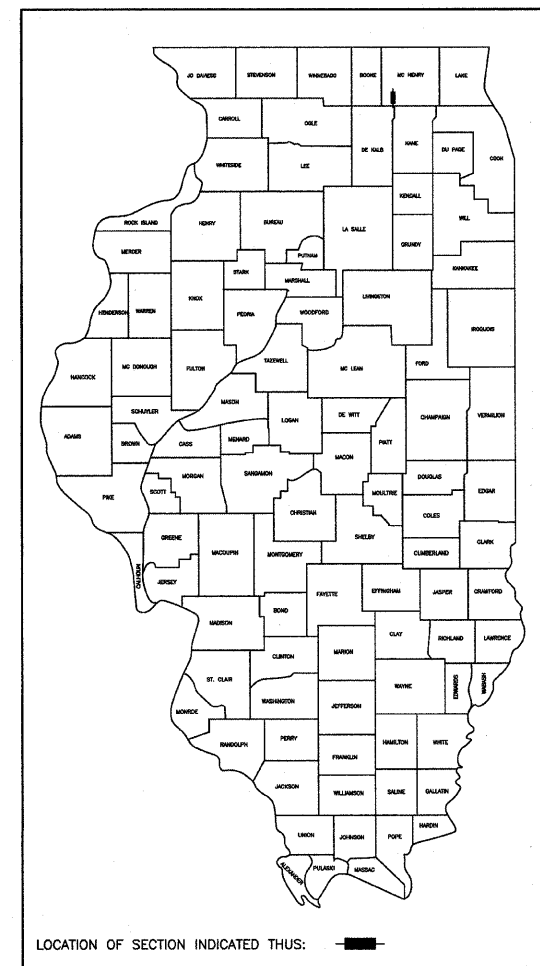
F.A.S.RTE.	SECTION	COUNTY	TOTAL SHEETS	SHEET NO.
0028	06-00320-01-BR	McHENRY	65	21
CALSA. SEC.		ILLINOIS PROJECT		

ROUTE: UNION ROAD
 SECTION: 06-00320-00-BR
 PROJECT NO.:
 JOB NO.: R-55-001-97
 COUNTY: McHENRY
 LIMITS: @ S. BRANCH KISWAUKEE RIVER

← RANGE 6 EAST →



PROJECT LENGTH = 1700.00 LIN. FT. = 0.322 MILE, UNION ROAD



APPROVED _____ 20 _____
 LOCAL AGENCY OFFICIAL

APPROVED _____ 20 _____
 ENGINEER OF LAND ACQUISITION

APPROVED _____ 20 _____
 ENGINEER OF LOCAL ROADS & STREETS

APPROVED _____ 20 _____
 DISTRICT ENGINEER

STATE OF ILLINOIS
 DEPARTMENT OF TRANSPORTATION