

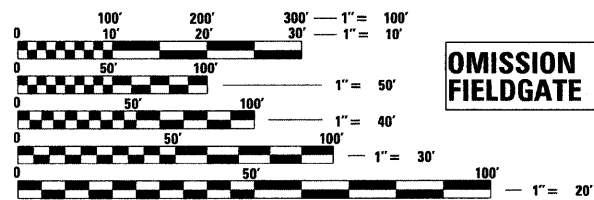
F.A.P. RTE.	SECTION	COUNTY	TOTAL SHEETS	SHEET NO.
307	2010-072-DTR	ILLINOIS	23	1
FED. ROAD DIST. NO. 1	ILLINOIS	CONTRACT NO. 60L57	D-91-735-10	
			* KANE & DUPAGE	

**STATE OF ILLINOIS**  
**DEPARTMENT OF TRANSPORTATION**  
**DIVISION OF HIGHWAYS**  
**PROPOSED**  
**HIGHWAY PLANS**  
**F.A.P. 307 (IL ROUTE 64)**  
**7TH AVENUE TO IL ROUTE 59**  
**SECTION: 2010-072-DTR**  
**TREE REMOVAL**  
**PROJECT: NHF-0307(029)**  
**KANE AND DUPAGE COUNTY**  
**C-91-735-10**

FOR INDEX OF SHEETS, SEE SHEET NO. 2

IMPROVEMENT LOCATED WITHIN THE CITY OF ST. CHARLES AND AND CITY OF WEST CHICAGO

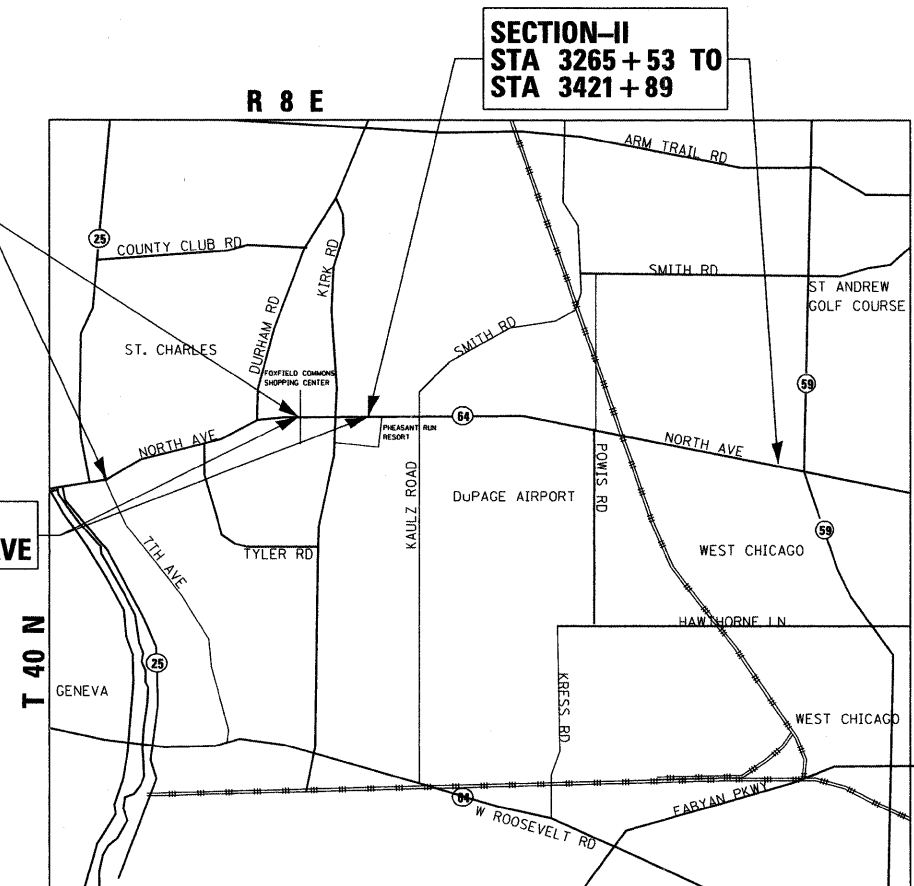
**TRAFFIC DATA**  
**IL ROUTE 64 (NORTH AVE)**  
**2009 ADT = 32,000 TO 37,200 (VARIES)**  
**SPEED LIMIT=30 TO 50 MPH**



OMISSION - 3100 FEET  
 FIELDGATE DR TO 38TH AVE

FULL SIZE PLANS HAVE BEEN PREPARED USING STANDARD ENGINEERING SCALES. REDUCED SIZED PLANS WILL NOT CONFORM TO STANDARD SCALES. IN MAKING MEASUREMENTS ON REDUCED PLANS, THE ABOVE SCALES MAY BE USED.

J.U.L.I.E.  
 JOINT UTILITY LOCATION INFORMATION FOR EXCAVATION  
 1-800-892-0123 OR 811



**ST CHARLES TOWNSHIP**


**GROSS LENGTH OF PROJECT = 23,159 FT = 4.39 MILES**  
**NET LENGTH OF PROJECT = 23,159 FT = 4.39 MILES**



**STATE OF ILLINOIS**  
**DEPARTMENT OF TRANSPORTATION**  
**DIVISION OF HIGHWAYS**

SUBMITTED NOVEMBER 10, 2010  
Deane M. O'Keefe  
 DEPUTY DIRECTOR OF HIGHWAYS, REGION ENGINEER  
February 4 2011  
Scott E. Still, P.E.  
 acting ENGINEER OF DESIGN AND ENVIRONMENT  
February 4 2011  
Christine M. Reed  
 DIRECTOR OF HIGHWAYS, CHIEF ENGINEER

MILLENNIA PROFESSIONAL SERVICES  
 THOMAS V. NGO, P.E.  
 \* 062-058379  
  
 DATE: 10/26/10  
 SIGNATURE AND SEAL APPLIES TO DRWG.



**MILLENNIA PROFESSIONAL SERVICES**  
 200 22ND Street, Suite 216, Lombard, IL 60148  
 630.705.0110 voice, 630.839.2566 fax  
 www.mps-il.com

**PRINTED BY THE AUTHORITY**  
**OF THE STATE OF ILLINOIS**

DISTRICT ONE - PLAN PREP ENGINEER: KEN ENG (847) 705-4247

CONTRACT NO. 60L57