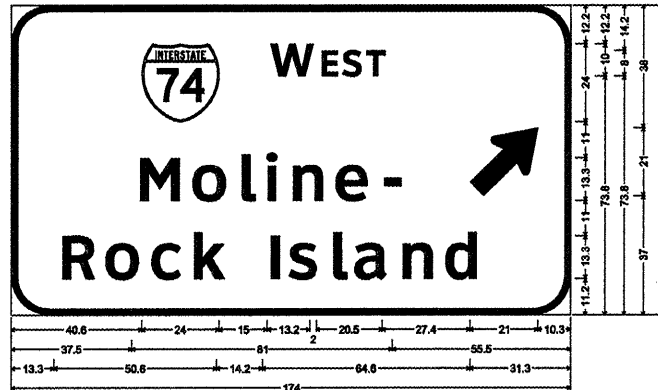



US 34, WB, @ RAMP TO I-74, WB
 SN: 4S048U034L008.00

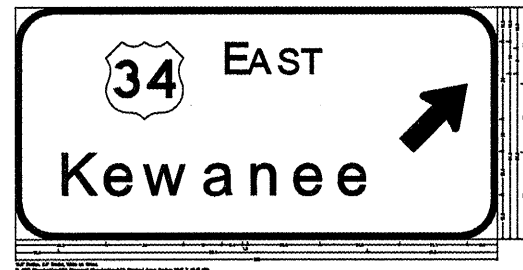


12.0' Radius, 2.0" Border, White on Green;
 [W EST] Clearview Hwy-S-W; [Moline] Clearview Hwy-S-W; [Rock Island] Clearview Hwy-S-W;
 Standard Arrow Custom 28.8" X 18.1" 45'

US 34, WB, @ RAMP TO I-74, WB
 SN: 4S048U034L008.00



US 150, SB, MP 11.90
 SN: 4C048US150R011.90



FILE NAME *	USER NAME *	DESIGNED -	REVISD -	STATE OF ILLINOIS DEPARTMENT OF TRANSPORTATION	F.A. RTE.	SECTION	COUNTY	TOTAL SHEET SHEETS NO.
	PLOT SCALE *	CHECKED -	REVISD -		Verbus D-4 OVD SIN STR REPL I-29	KNOX-PEORIA	30	21
	PLOT DATE *	DRAWN -	REVISD -		CONTRACT NO. 46152			
		CHECKED -	REVISD -		ILLINOIS FED. AID PROJECT			
					SHEET NO. 21 OF 30 SHEETS			