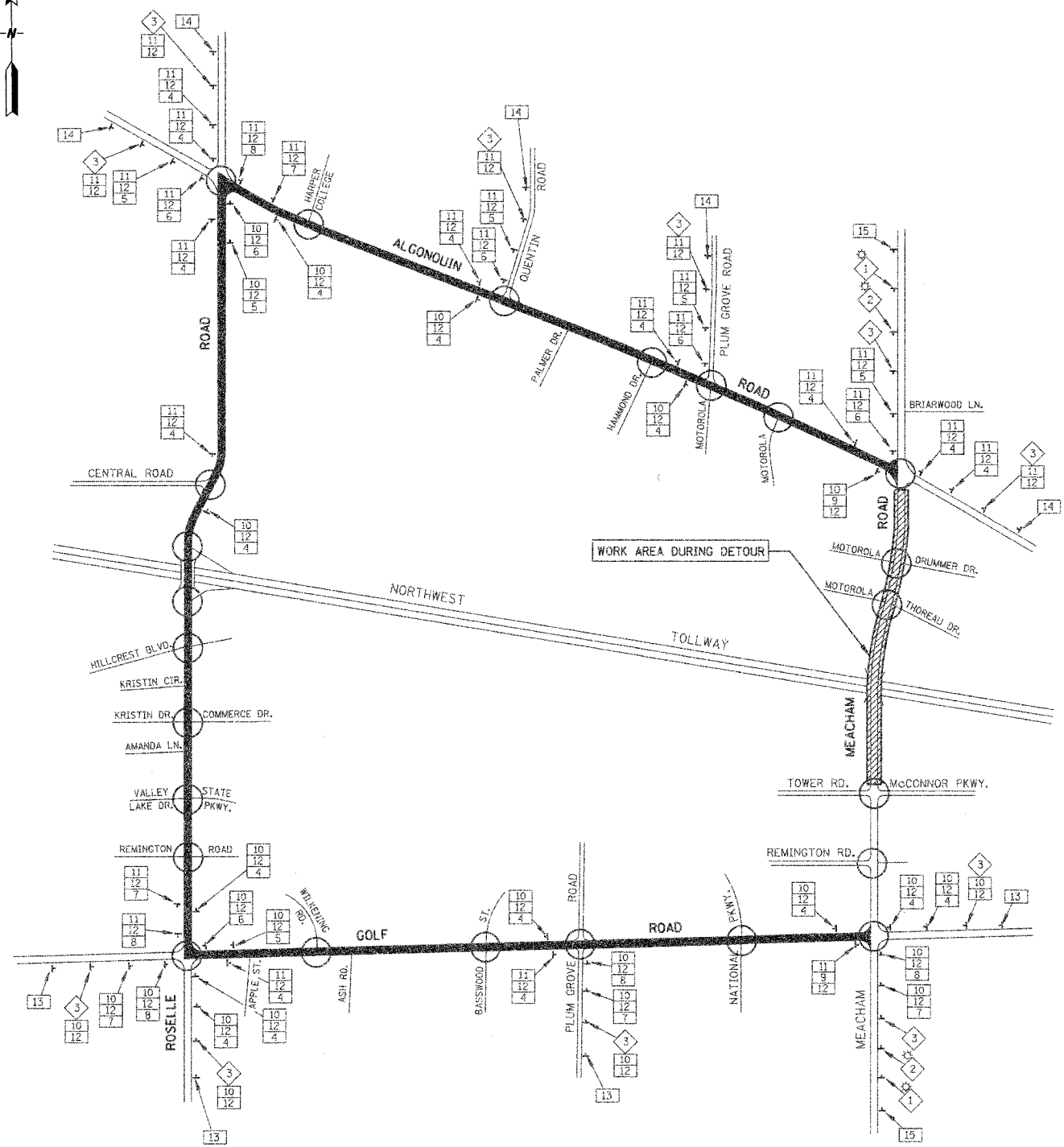







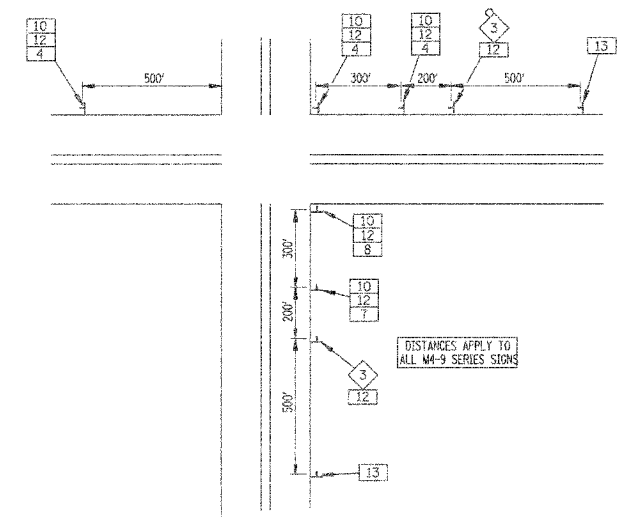
F.A.U. RTE.	SECTION	COUNTY	TOTAL SHEETS	SHEET NO.
2585	00-00068-01-WR	COOK	172	18
STA.	TO STA.			
FED. ROAD DIST. NO.	ILLINOIS	FED. AID PROJECT		



**LEGEND**

-  SIGNALIZED INTERSECTION
-  48" X 48" CONSTRUCTION WARNING SIGN WITH AMBER FLASHING LIGHT WHERE SHOWN (NUMBER DENOTES TYPE)
-  M4-9 SERIES DETOUR SIGN WITH ROAD NAME & DIRECTION PLATES (NUMBER DENOTES TYPE)
-  OTHER DETOUR SIGN (NUMBER DENOTES TYPE)
-  DETOUR ROUTE

**TYPICAL INTERSECTION AT POINT OF DETOUR**



**TYPICAL DETOUR SIGN ASSEMBLY**

- SIGN NO. 10 OR 11    DIRECTION
- SIGN NO. 12        ROAD NAME
- SIGN NO. 4-8        DETOUR

**SCHEDULE OF SIGNS**

SIGN NO.	SIGN TYPE	QUANTITY
1	ROAD CLOSED 500 FT	2
2	ROAD CLOSED 200 FT	2
3	DETOUR 500 FT	11
4	DETOUR	22
5	DETOUR	6
6	DETOUR	6
7	DETOUR	5
8	DETOUR	5
9	END DETOUR	2
10	NORTH	25
11	SOUTH	29
12	Meacham Rd	55
13	CONSTRUCTION DELAYS ON NORTHBOUND MEACHAM RD USE ROSELLE RD	4
14	CONSTRUCTION DELAYS ON SOUTHBOUND MEACHAM RD USE ROSELLE RD	5
15	MEACHAM RD CLOSED TO THRU TRAFFIC USE ROSELLE RD	2

REVISIONS		ILLINOIS DEPARTMENT OF TRANSPORTATION MEACHAM ROAD SUGGESTED CONSTRUCTION PROCEDURE & MAINTENANCE OF TRAFFIC  REGIONAL DETOUR PLAN
NAME	DATE	

DESIGNED BY RJK  
CHECKED BY RRM  
DATE 12/20/04