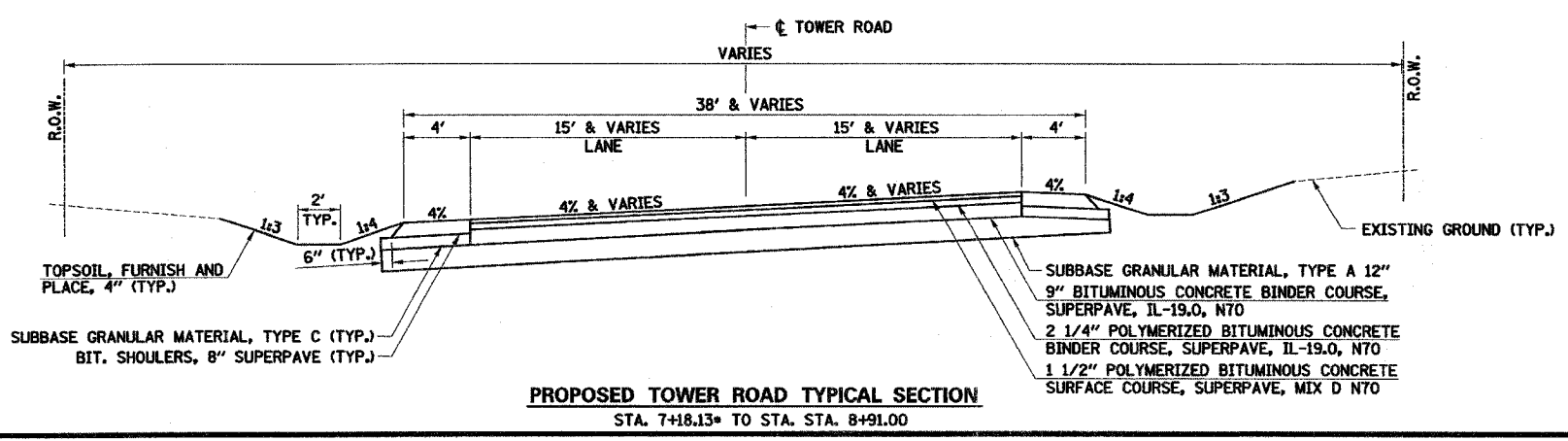
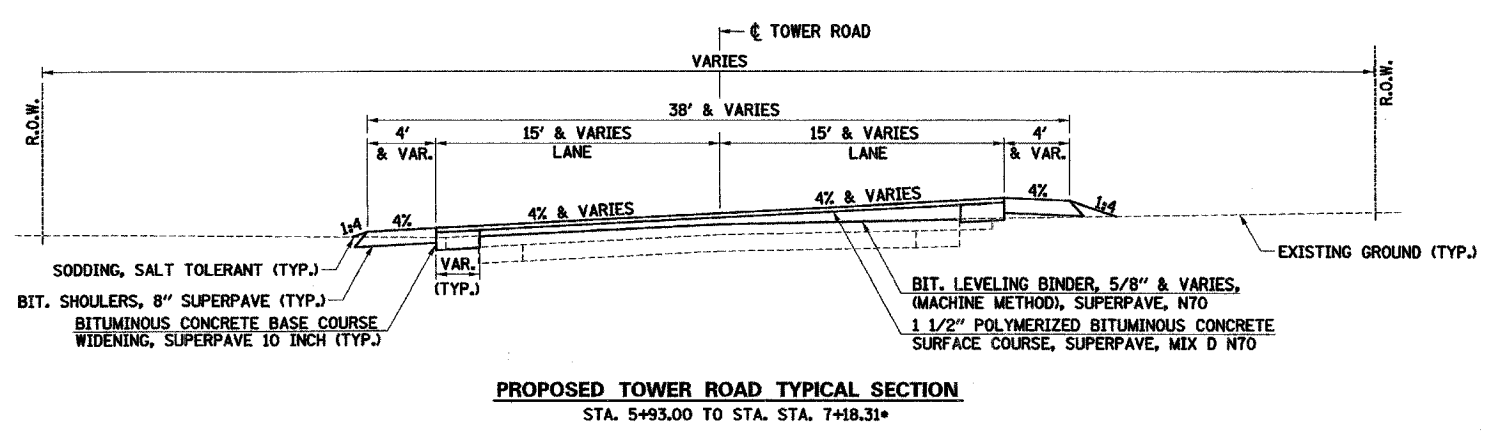
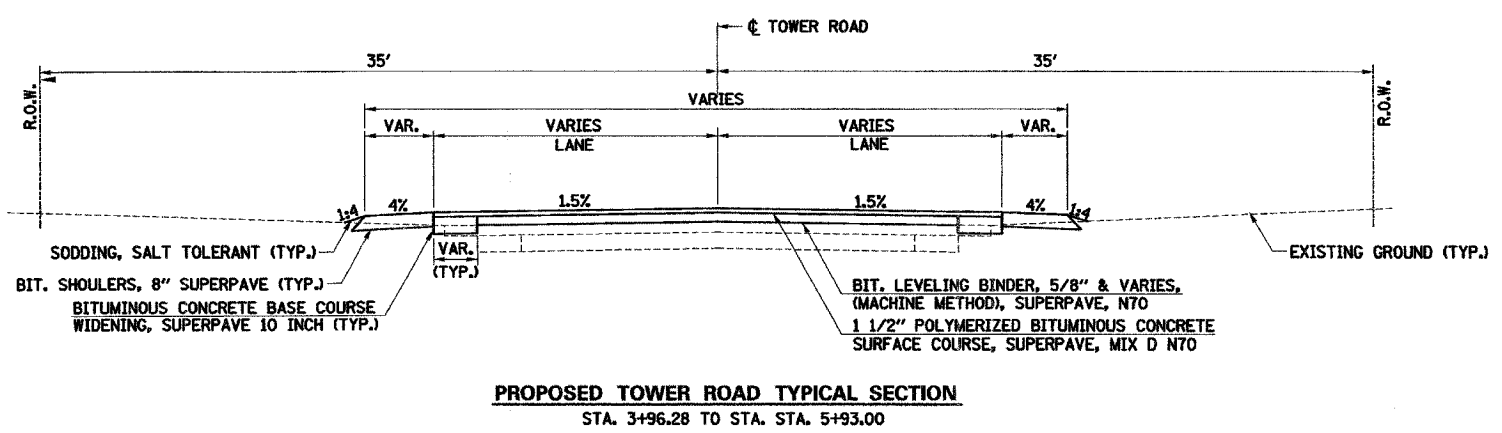
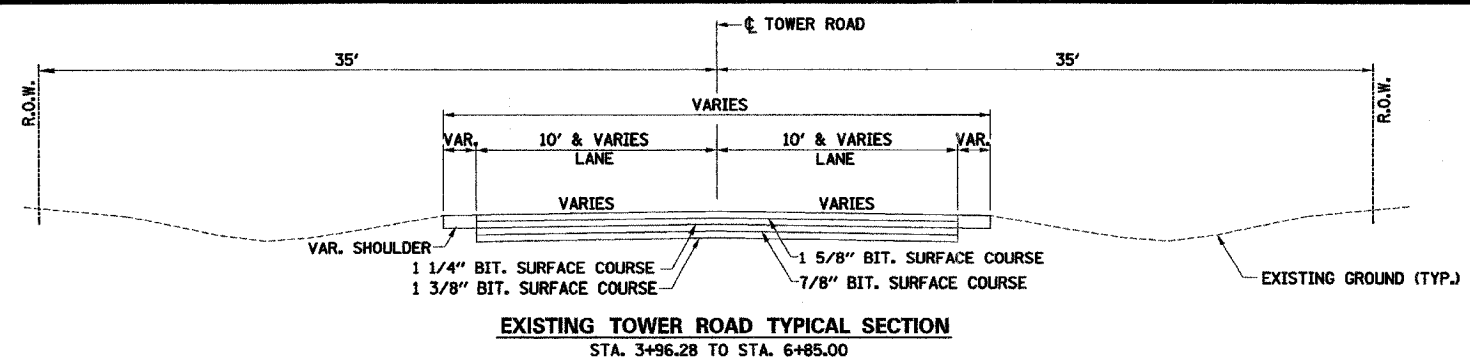


STATE	SECTION	COUNTY	TOTAL SHEETS	SHEET NO.
ILLINOIS	6194 (K 109) R, RS-4	KANKAKEE	82	9
STA.		TO STA.		
FED. ROAD DIST. NO.		ILLINOIS FED. AID PROJECT		

66402



• FULL RECONSTRUCTION OF LEFT SIDE OF TOWER ROAD BEGINS AT STA. 6+48.00.

PLAN  
DATE  
BY  
CHECKED  
DATE  
BY  
NO.

PROFILE  
DATE  
BY  
CHECKED  
DATE  
BY  
NO.

ILLINOIS DEPARTMENT OF TRANSPORTATION  
FAU 6194 (ILLINOIS ROUTE 113)  
TYPICAL SECTIONS  
TOWER ROAD

SCALE: VERT. 1"=10'  
HORIZ. 1"=40'

DATE \_\_\_\_\_ DRAWN BY \_\_\_\_\_  
CHECKED BY \_\_\_\_\_

\*\*\*\*\*DATE\*\*\*\*\*