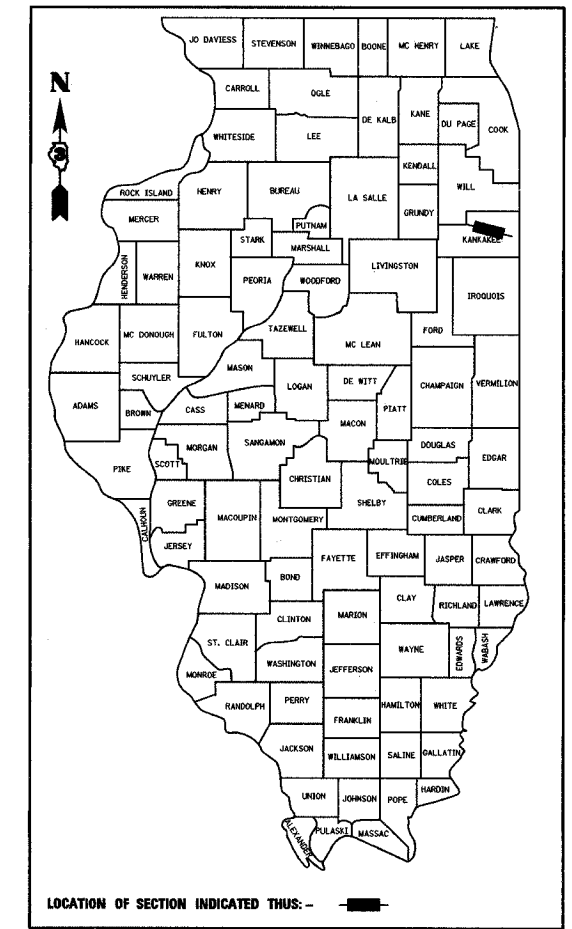


66402

F.A.U. RTE.	SECTION	COUNTY	TOTAL SHEETS	SHEET NO.
6194	(109)R, RS-4	KANKAKEE	82	1
FED. ROAD DIST. NO.		ILLINOIS FED. AID PROJECT		

D-93-064-03



STATE OF ILLINOIS
DEPARTMENT OF TRANSPORTATION
DIVISION OF HIGHWAYS
**PLANS FOR PROPOSED
FEDERAL AID HIGHWAY**

F.A.U. 6194 (ILLINOIS ROUTE 113)

SECTION: (109)R, RS-4

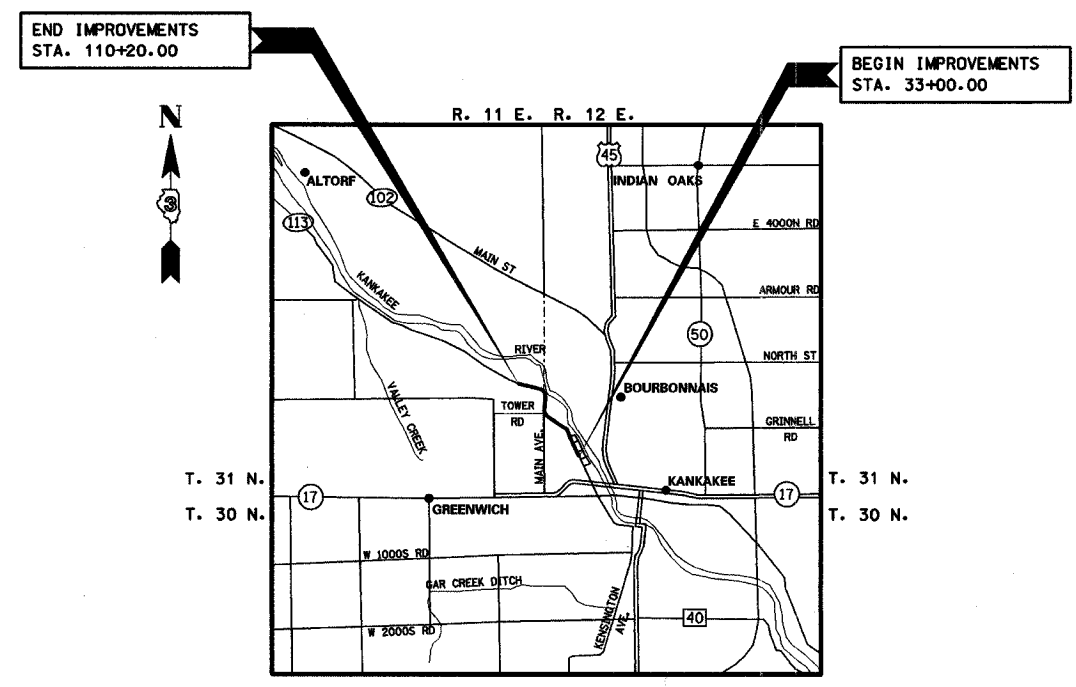
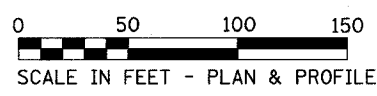
RESURFACING, CURVE CORRECTION AND INTERSECTION IMPROVEMENT

**KANKAKEE COUNTY
PROJECT F-6194 (001)
C-93-175-03**

0.87 MILE SOUTH OF TOWER ROAD TO 0.59 MILE NORTH OF TOWER ROAD

FOR INDEX OF SHEETS, SEE SHEET NO. 2

FOR LIST OF HIGHWAY STANDARDS, SEE SHEET NO. 2



LOCATION MAP
NOT TO SCALE

GROSS LENGTH = 7,720 FT. = 1.462 MI.
NET LENGTH = 7,720 FT. = 1.462 MI.

FULL SIZE PLANS HAVE BEEN PREPARED USING STANDARD
ENGINEERING SCALES, REDUCED SIZED PLANS WILL NOT
CONFORM TO STANDARD SCALES, IN MAKING MEASUREMENTS
ON REDUCED PLANS, THE ABOVE SCALES MAY BE USED.

MICROFILMED _____
REEL NUMBER _____
AWARDED _____
RESIDENT ENGINEER _____
AS BUILT CHANGES WERE MADE
ON THE FOLLOWING SHEETS _____

JULIE 1-800-892-0123

DISTRICT 3 NO. (815) 434-6131

PROJECT ENGINEER: DAVE BROVIK
UNIT CHIEF: MARK JONES
TOWNSHIP: LIMESTONE, BOURBONNAIS

CONTRACT NO. 66402

FUNCTION CLASSIFICATION
URBAN MINOR ARTERIAL - CLASS II TRUCK ROUTE
2004 ADT (NORTH OF TOWER ROAD) = 3500
P.V. = 89.0% S.U. = 5.5% M.U. = 5.5%
2004 ADT (SOUTH OF TOWER ROAD) = 4900
P.V. = 94.2% S.U. = 2.3% M.U. = 3.5%

STATE OF ILLINOIS
DEPARTMENT OF TRANSPORTATION
DIVISION OF HIGHWAYS

SUBMITTED December 10 2004
John P. Kane DISTRICT ENGINEER
February 4 2005
Mike Hino ENGINEER OF DESIGN AND ENVIRONMENT
February 4 2005
Victor Maden DIRECTOR, DIVISION OF HIGHWAYS

Andrew Svihra
ANDREW SVIHRA
NO. 062-028196
EXP. DATE NOVEMBER 30, 2005
SMITH ENGINEERING CONSULTANTS, INC.

PRINTED BY THE AUTHORITY
OF THE STATE OF ILLINOIS