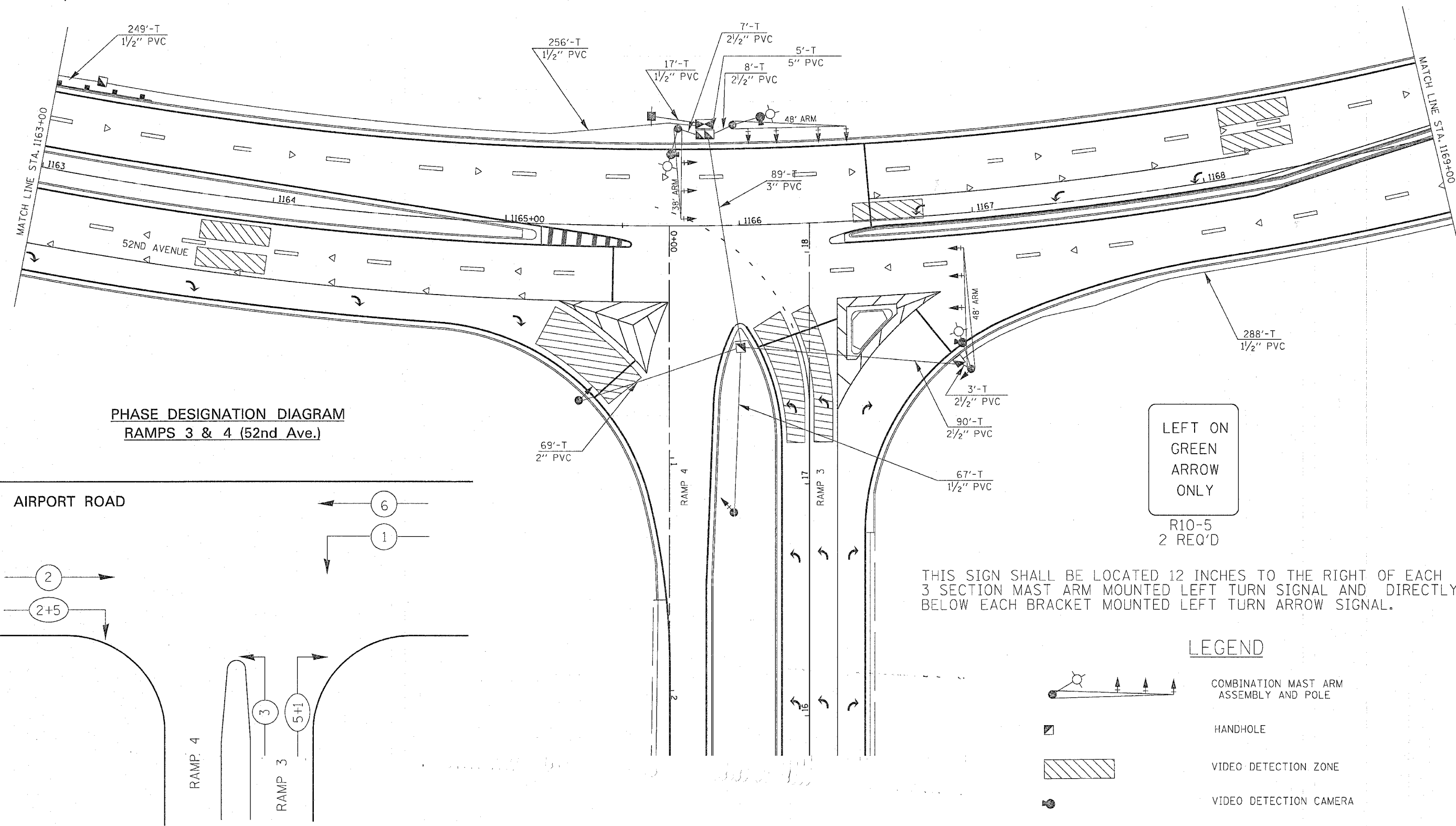



F.A.P. R.T.E.	SECTION	COUNTY	TOTAL SHEETS	SHEET NO.
595	1-3-K	ROCK ISLAND	476	248
STA.		TO STA.		
FED. ROAD DIST. NO.		ILLINOIS	FED. AID PROJECT	



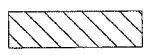



PHASE DESIGNATION DIAGRAM
RAMPS 3 & 4 (52nd Ave.)

LEFT ON GREEN ARROW ONLY
R10-5
2 REQ'D

THIS SIGN SHALL BE LOCATED 12 INCHES TO THE RIGHT OF EACH 3 SECTION MAST ARM MOUNTED LEFT TURN SIGNAL AND DIRECTLY BELOW EACH BRACKET MOUNTED LEFT TURN ARROW SIGNAL.

LEGEND

-  COMBINATION MAST ARM ASSEMBLY AND POLE
-  HANDHOLE
-  VIDEO DETECTION ZONE
-  VIDEO DETECTION CAMERA

