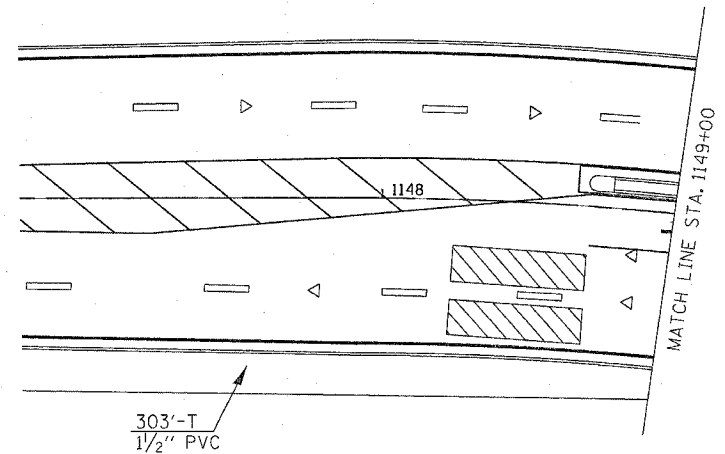
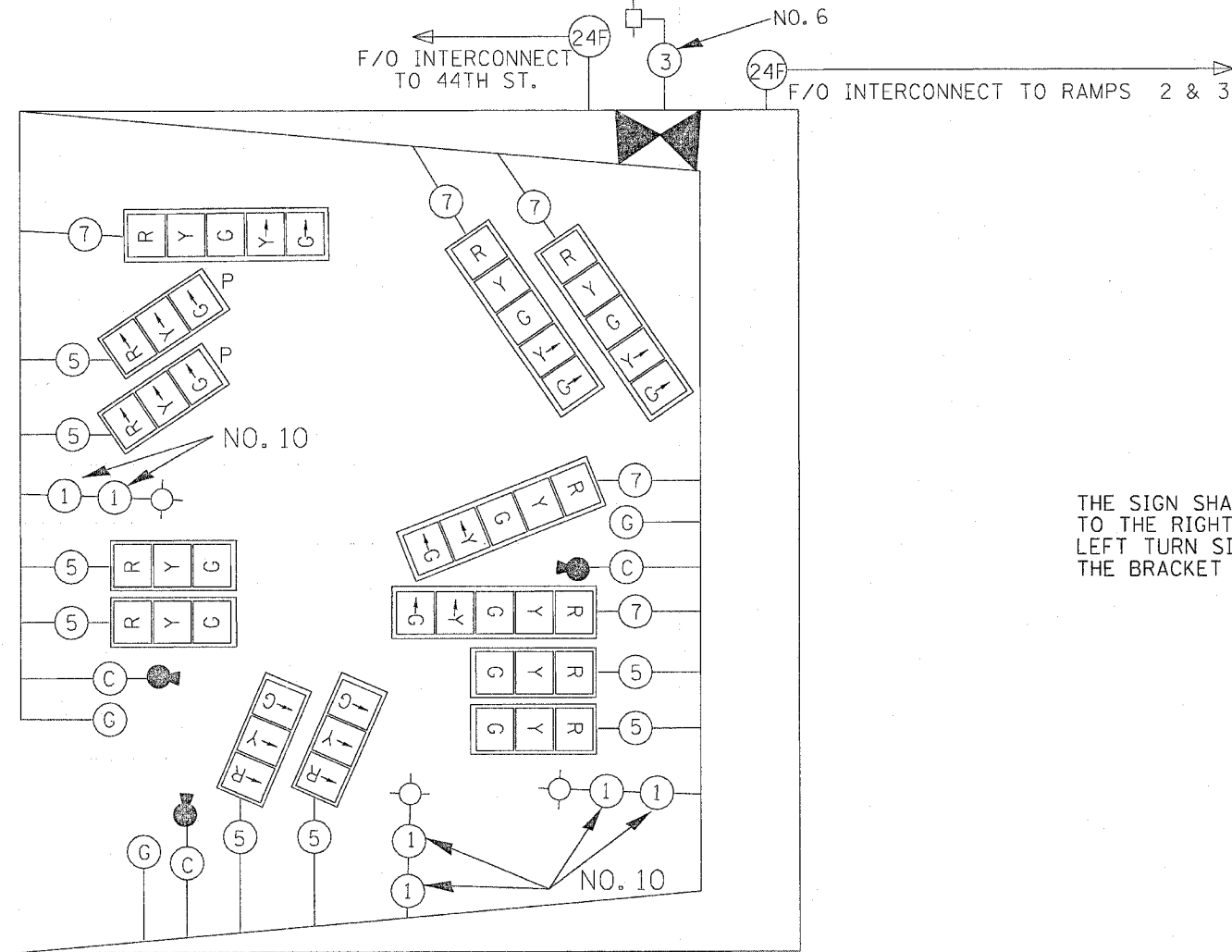
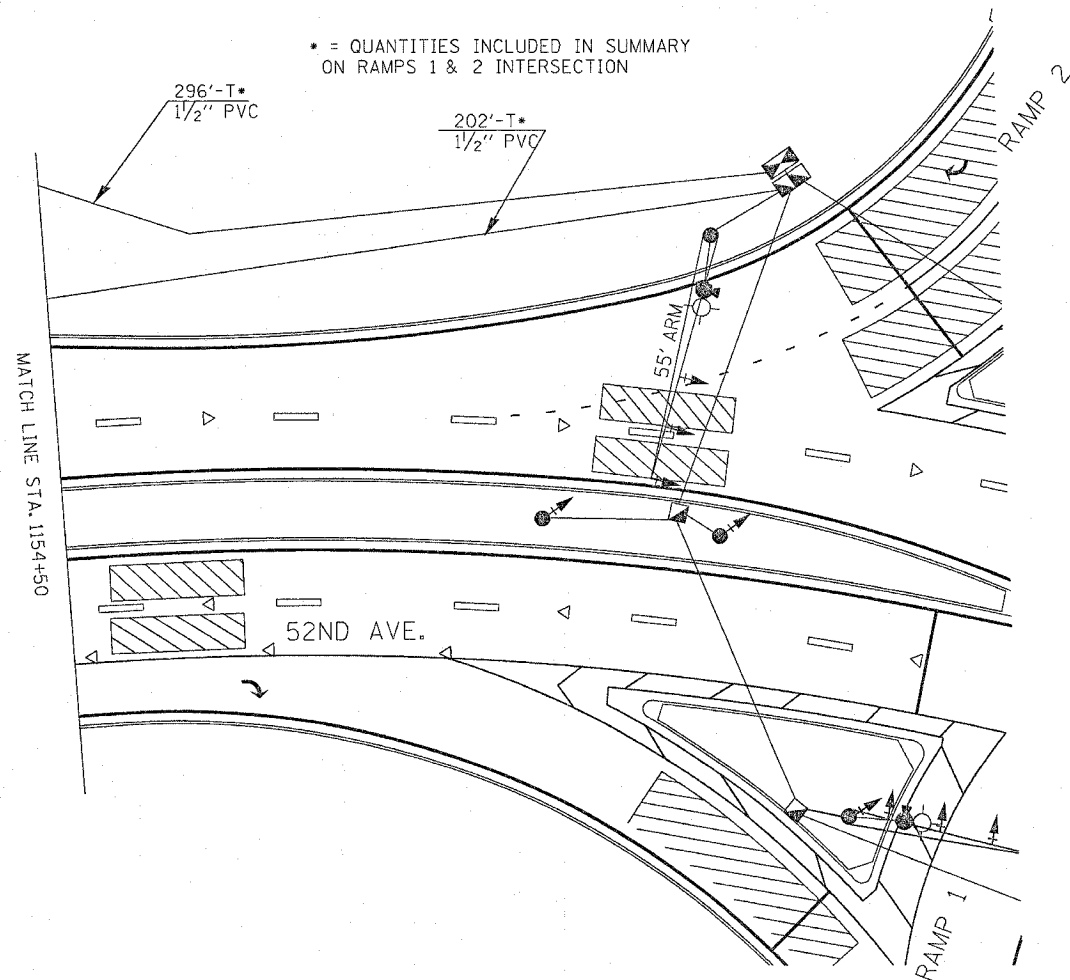


F.A.R. RTE.	SECTION	COUNTY	TOTAL SHEETS	SHEET NO.
595	1-3-K	ROCK ISLAND	476	245
STA.		TO STA.		
FED. ROAD DIST. NO.		ILLINOIS	FED. AID PROJECT	

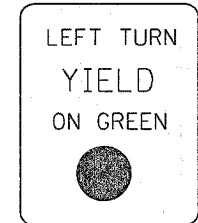
WIRING DIAGRAM VALLEY VIEW DR.



* = QUANTITIES INCLUDED IN SUMMARY ON RAMPS 1 & 2 INTERSECTION



"P" DENOTES OPTICALLY PROGRAMMED SIGNAL HEAD



R10-12

2 REQ'D

THE SIGN SHALL BE LOCATED 12 INCHES TO THE RIGHT OF THE MAST ARM MOUNTED LEFT TURN SIGNAL AND IMMEDIATELY BELOW THE BRACKET MOUNTED LEFT TURN SIGNAL