CONTRACT NO. 64647

F.A.P. RTE.	SECTION	COUNTY	TOTAL SHEETS	SHEET NO.
595	1-3-8	ROCK ISLAND	476	236
STA. _____		TO STA. _____		
FED. ROAD DIST. NO.	ILLINOIS	FED. AID PROJECT		



12.0" Radius, 2.0" Border, White on Green;
Arrow 12C-2 - 17.3" 240°; [Milan] E Mod; Arrow 12C-2 - 17.3" 240°;
Table of letter and object lefts.

M	M	I	I	a	n		
12.3	45.0	62.7	70.3	76.9	90.8	119.0	

MONO TUBE
STA 412+50 SBL



12.0" Radius, 2.0" Border, White on Green;
[WEST] E Mod; [Rock Island] E Mod; Arrow Custom - 20.3" 300°; Arrow Custom - 20.3" 300°;
Table of letter and object lefts.

W	W	E	S	T									
42.2	75.2	89.3	93.9	101.9									
R	o	c	k	I	s	l	a	n	d				
14.6	28.7	40.3	52.9	74.7	81.7	91.2	97.6	111.3	123.9				
W	S												
14.6	120.0												

MONO TUBE
STA 412+50 SBR

12.0" Radius, 2.0" Border, White on Green;
[Milan] E Mod; [LEFT LANES] E Mod;
Table of letter and object lefts.

M	I	l	a	n									
30.0	47.7	55.3	61.9	75.5									
L	E	F	T	L	A	N	E	S					
10.3	19.8	29.3	38.1	53.5	63.6	75.7	86.2	96.7					

MONO TUBE
STA 416+50 SBL

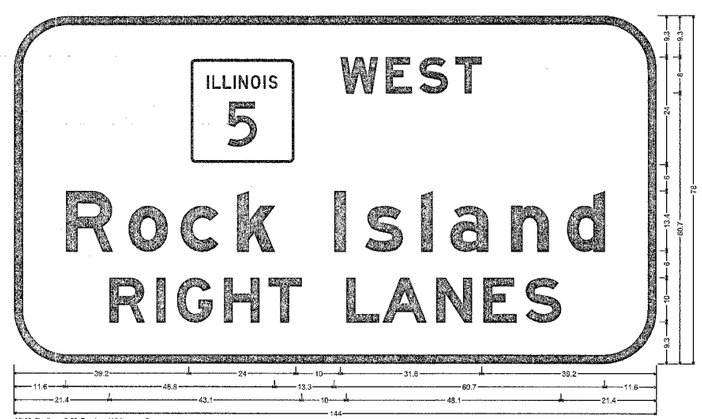

12.0" Radius, 2.0" Border, White on Green;
[WEST] E Mod; [Rock Island] E Mod; [RIGHT LANES] E Mod;
Table of letter and object lefts.

W	W	E	S	T									
39.2	73.2	83.3	90.9	98.9									
R	o	c	k	I	s	l	a	n	d				
11.6	25.7	37.3	48.9	71.7	78.7	91.2	97.6	111.3	123.9				
R	I	G	H	T	L	A	N	E	S				
21.4	31.9	36.8	47.0	57.0	74.5	82.6	94.6	105.2	114.7				

MONO TUBE
STA 416+50 SBR

PLOT DATE = Wed Dec 22 13:35:13 2004
FILE NAME = D:\Documents and Settings\houseknarc\Desktop\bailway north\df7500\sign sheets.dgn
PLOT SCALE = 20.0000 ' / IN.
REFERENCE = REF

ILLINOIS DEPARTMENT OF TRANSPORTATION