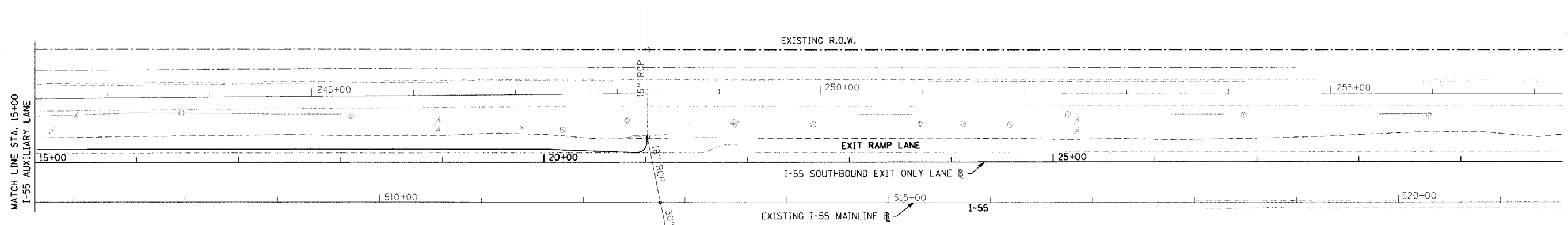
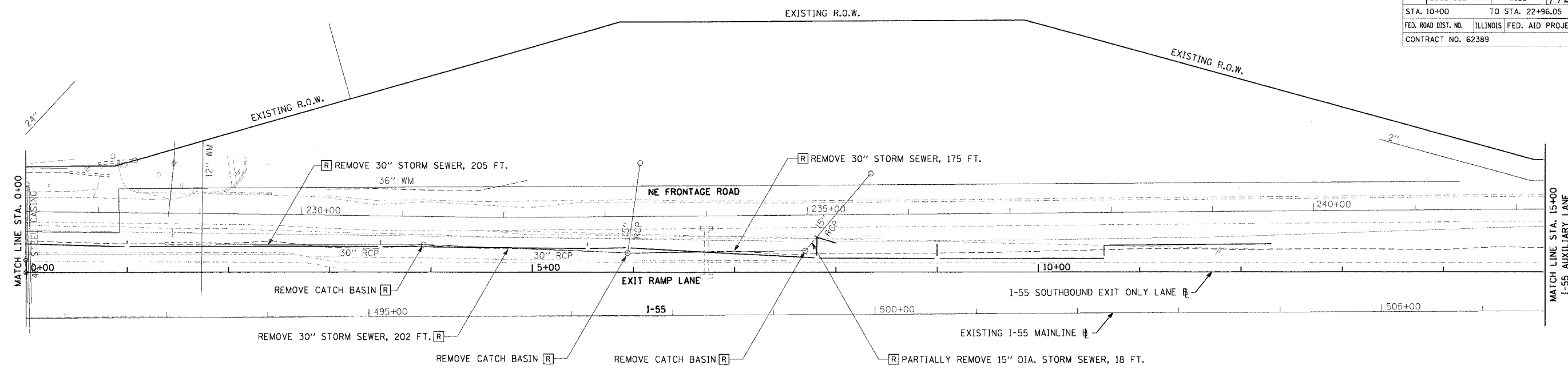
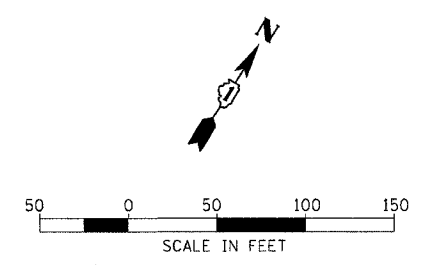


F.A.I. RTE.	SECTION	COUNTY	TOTAL SHEETS	SHEET NO.
55	2002-022 K	WILL	172	43
STA. 10+00		TO STA. 22+96.05		
FED. ROAD DIST. NO.		ILLINOIS	FED. AID PROJECT	
CONTRACT NO. 62389				



LEGEND: EXISTING UTILITIES

- | | | | |
|-----|---------------------|---|-------------------------|
| □ | INLET | ⊗ | LIGHT POLE |
| ○ | MANHOLE | ⊞ | DOUBLE HANDHOLE |
| ○ | CATCHBASIN | ⊞ | HANDHOLE |
| ∟ | CONCRETE HEADWALL | ⊞ | CONTROLLER |
| ∇ | FLARED END SECTION | ⊞ | POWER POLE |
| ↪ | DITCH FLOW | ⊞ | TRAFFIC SIGNAL |
| ↪ | DITCH CHECK | ⊞ | TELEPHONE POLE |
| ↔ | SUMMIT | □ | SPLICE BOX ABOVE GROUND |
| ↪ | DIRECTION OF WATER | ○ | WATER METER VALVE BOX |
| ⊞ | FIRE HYDRANT | ⊞ | TRAFFIC SIGN |
| ↪ | SWALE | — | FIBER OPTIC LINE |
| — | SANITARY SEWER LINE | — | TELEPHONE LINE |
| — | STORM SEWER LINE | — | GAS LINE |
| --- | CULVERT | — | ELECTRICAL LINE |
| — | DITCH FLOW LINE | — | WALTER LINE |



DMJM HARRIS
 303 East Wacker Drive, Suite 600
 Chicago, Illinois, 60601 Phone: 312.321.6101 Fax: 312.396.2392

REVISIONS	
NAME	DATE

ILLINOIS DEPARTMENT OF TRANSPORTATION
 EXISTING DRAINAGE AND UTILITIES
 I-55 EXIT RAMP LANE
 STA 0+00 TO STA 22+00

SCALE: 1"=50'
 DATE: 11/8/2004

DRAWN BY: CC
 CHECKED BY: RI

PLAN	SURVEYED	BY	DATE
	PLOTTED		
	NOTE BOOK		
	NO.		
	FDD FILE NAME		

PROFILE	SURVEYED	BY	DATE
	PLOTTED		
	NOTE BOOK		
	NO.		
	STRUCTURE NOTATIONS CHNO		