F.A.I. RTE.	SECTION	COUNTY	TOTAL SHEETS	SHEET NO.
55	2002-022 K	WILL	172	19
STA. 10+00		TO STA. 22+96.05		
FED. ROAD DIST. NO.	ILLINOIS	FED. AID PROJECT		
CONTRACT NO. 62389				

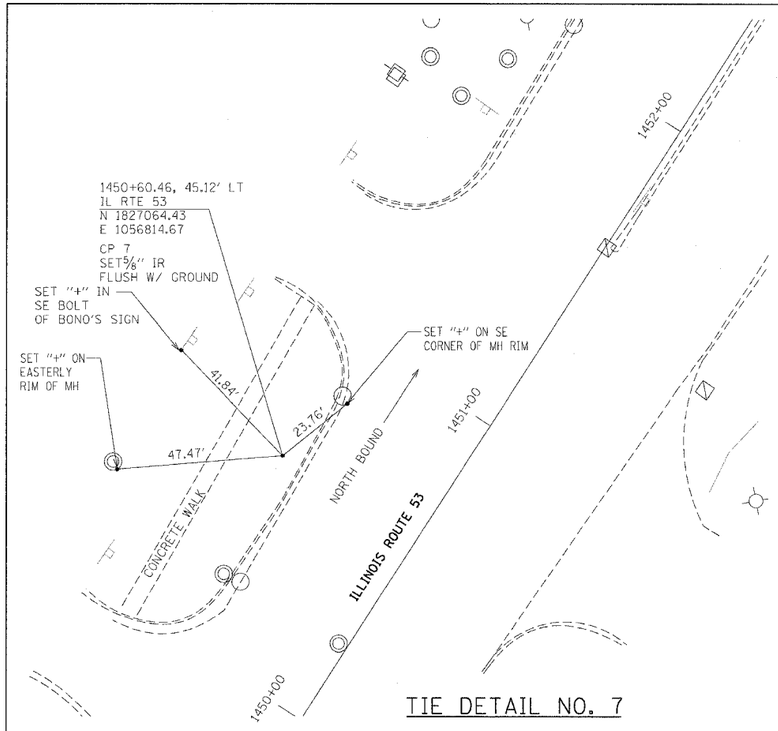

TIE DETAIL NO. 7

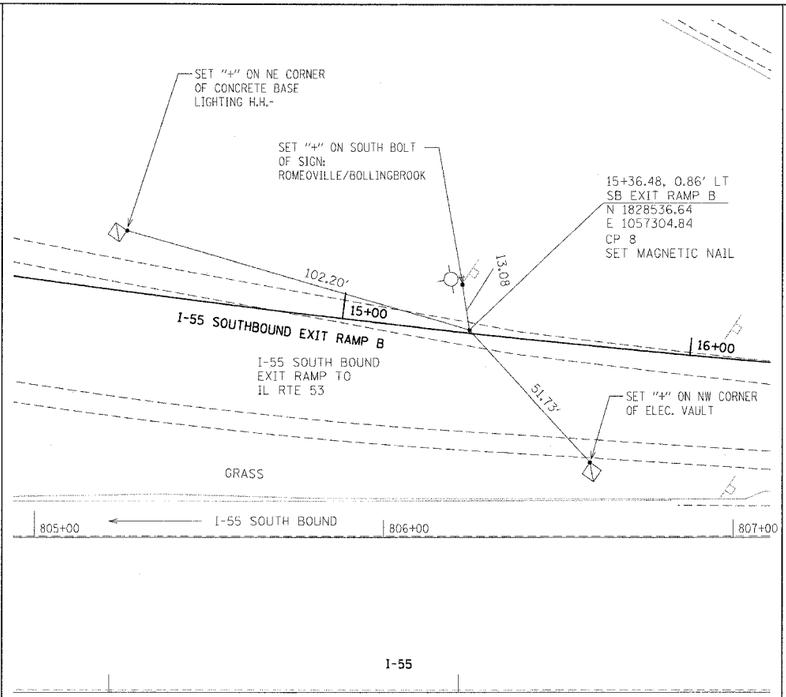

TIE DETAIL NO. 8

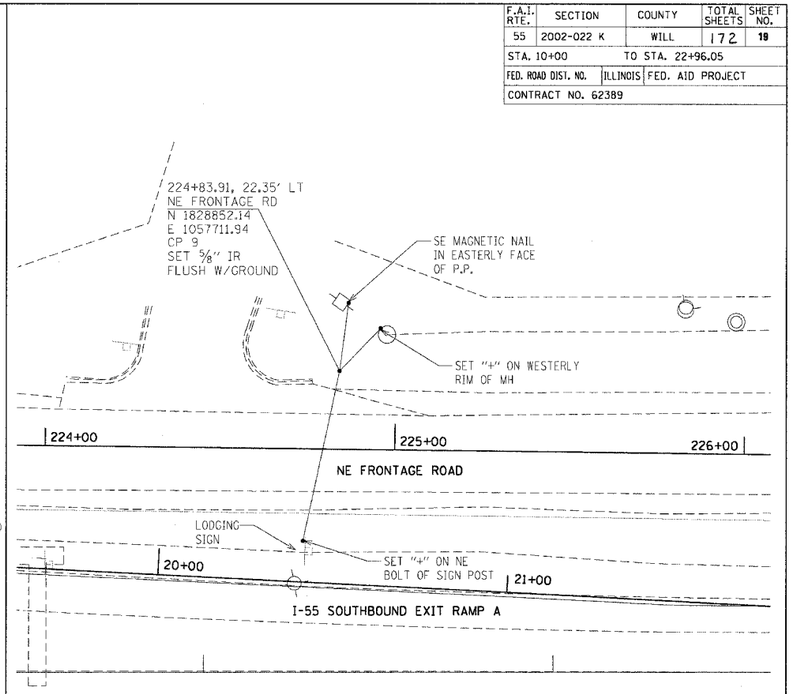

TIE DETAIL NO. 9

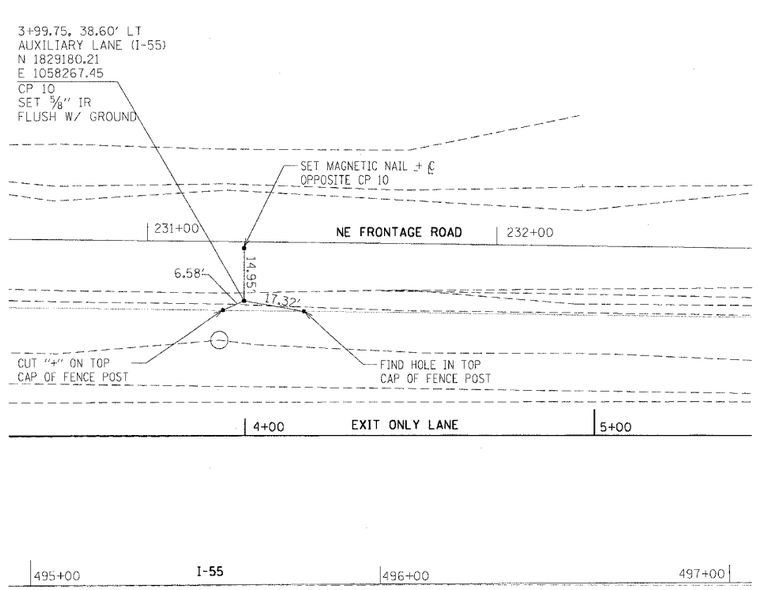

TIE DETAIL NO. 10

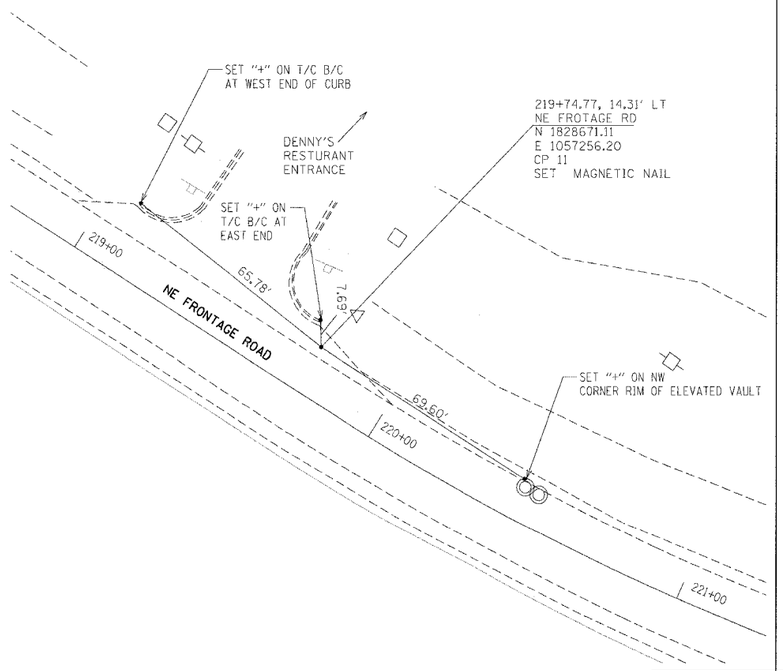

TIE DETAIL NO. 11

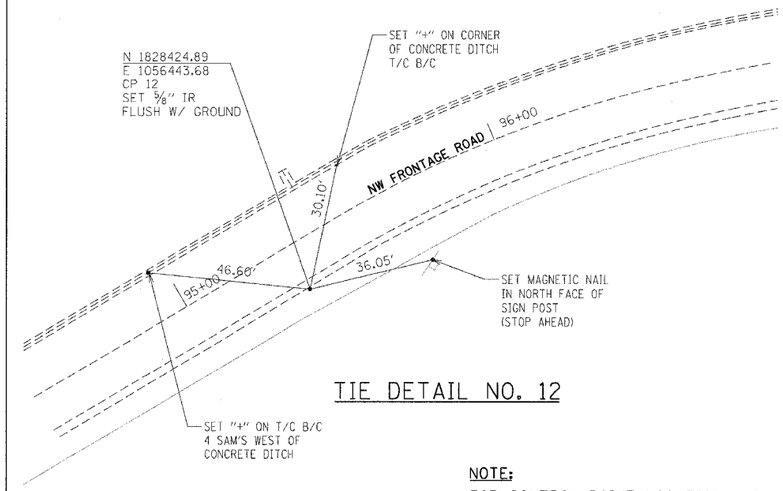

TIE DETAIL NO. 12

NOTE:
FOR CONTROL POINT LOCATION MAP
SEE SHEET NO. 12

REVISIONS	
NAME	DATE

ILLINOIS DEPARTMENT OF TRANSPORTATION

TIE DETAILS 7 THRU 12

SCALE: 1"=20'
DATE: 11/8/2004
DRAWN BY: CC
CHECKED BY: RJ

DMJM HARRIS
303 East Wacker Drive, Suite 600
Chicago, Illinois, 60601 Phone: 312.321.6101 Fax: 312.396.2392

OCTOBER, 2004

PLAN: SURVEYED / PLOTTED / ALIGNMENT CHECKED / RT. OF WAY CHECKED / CADD FILE NAME / NOTE BOOK NO. / BY / DATE

PROFILE: SURVEYED / PLOTTED / GRADES CHECKED / B.M. NOTED / STRUCTURE NOTATIONS CHKD / NOTE BOOK NO. / BY / DATE

p:\105766155ID\600CAD\cad\sheets\155col03.sht 11/8/2004 2:35:32 PM CCastor