

F.A.I. No.	SECTION	COUNTY	TOTAL SHEETS	SHEET NO.
VAR	D4 BRIDGE WASHING 2023		47	1
		ILLINOIS	CONTRACT NO. 68H30	
• TAZEWELL, PEORIA, & WASON				

STATE OF ILLINOIS
DEPARTMENT OF TRANSPORTATION
DIVISION OF HIGHWAYS
**PROPOSED
HIGHWAY PLANS**
(VAR) ROUTE VARIOUS
SECTION D4 BRIDGE WASHING 2023
PROJECT NO.: STP-1CX2(553)
VARIOUS COUNTIES

C-94-007-23

INDEX OF SHEETS

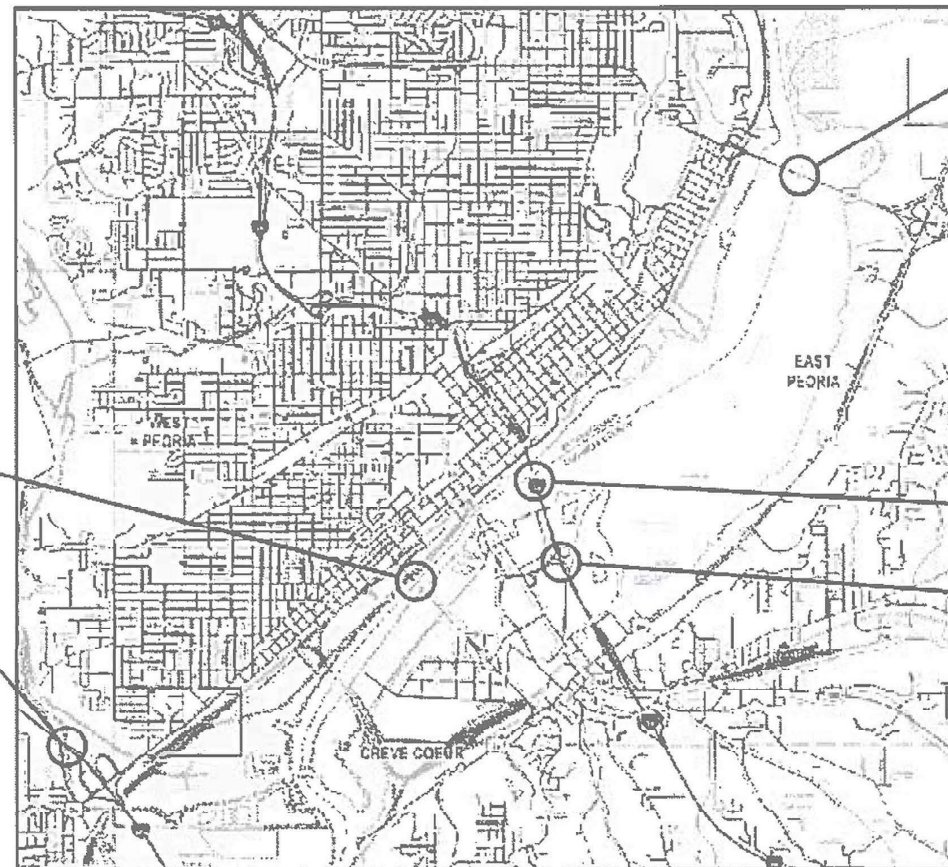
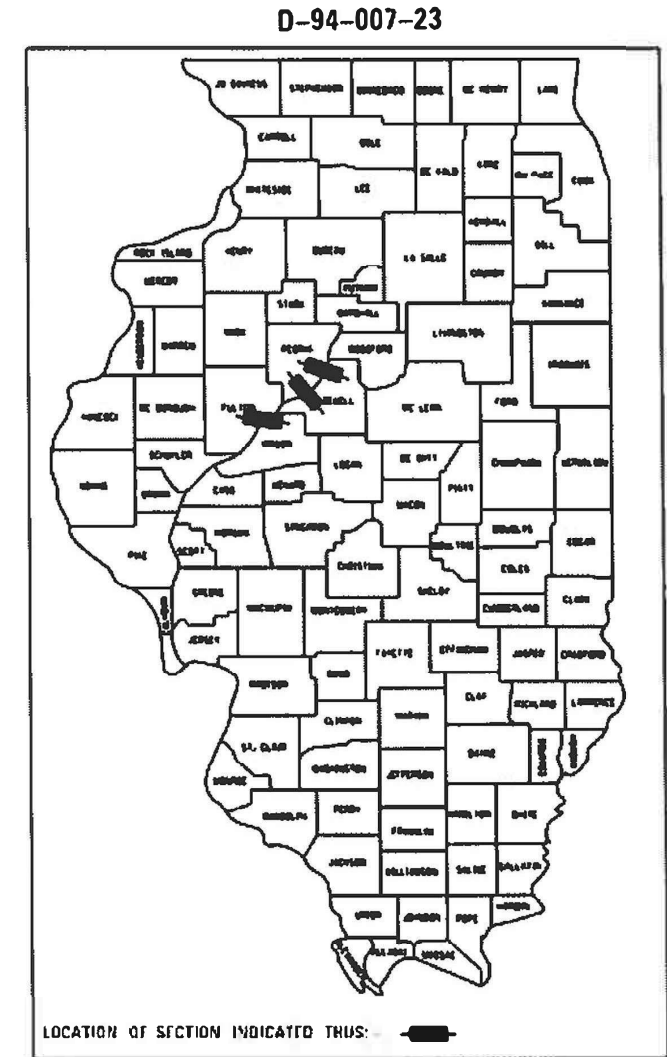
- 1 COVER SHEET
- 2 LOCATION MAP - STRUCTURE LOCATIONS 7, 8, 9, & 10
- 3 GENERAL NOTES
- 4-5 SUMMARY OF QUANTITIES
- 6-46 STRUCTURE INFORMATION
- 47 PARAPET SEALING DETAIL

HIGHWAY STANDARDS

- 701001-02 701401-13
- 701006-05 701406-13
- 701011-04 701411-09
- 701101-05 701421-08
- 701106-02 701422-10
- 701201-05 701428-01
- 701206-05 701602-10
- 701400-11 701606-10
- 701901-08

ADT

- Location 1 - 15,000
- Location 2 - 50,000
- Location 3 - 2,600
- Location 4 - 12,400
- Location 5 - 14,850
- Location 6 - 14,850
- Location 7 - 13,900
- Location 8 - 13,900
- Location 9 - 13,500
- Location 10 - 5,600



Location 4
SN 090-0030

Location 5 & 6
SN 072-0127 /0128

Location 1
SN 090-0115

Location 2
SN 090-0001

Location 3
SN 090-0153



Scale: 1" = 800'

JULIE
JOINT UTILITY LOCATION INFORMATION FOR EXCAVATION
1-800-892-0123
OR 811

PROJECT ENGINEER: Mark Eckhoff (309) 671-3333
PROJECT MANAGER: Ben Tellefson (309) 671-3333

CONTRACT NO. 68H30
CATALOG NO. 036647-00D

KLINGNER
& ASSOCIATES, P.C.
Engineers • Architects • Surveyors
www.klingner.com

Galesburg, Illinois Quincy, Illinois, MO
405 North Exchange Street Burlington, IA, Peoria, & Charleston, MO
309-347-4542 Fax: 309-691-1111

DESIGN FIRM NO. 184-2738

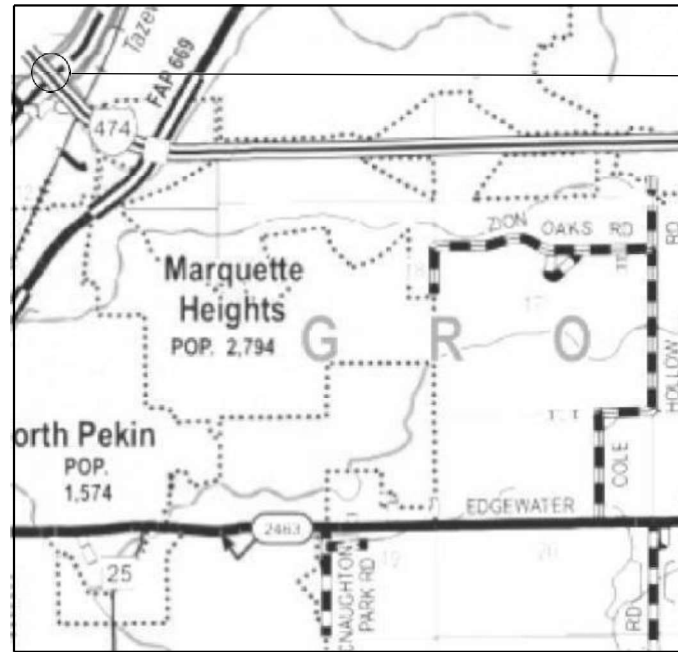
STATE OF ILLINOIS
DEPARTMENT OF TRANSPORTATION

SUBMITTED December 12, 2022
Benjamin Tellefson
REGIONAL ENGINEER

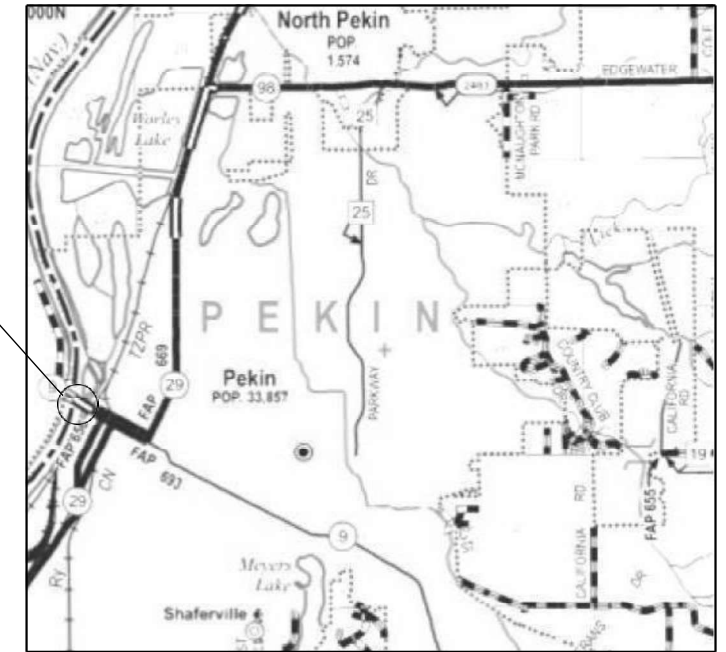
February 3, 2023
Julie A. Eckhoff
ENGINEER OF DESIGN AND ENVIRONMENT

February 3, 2023
Stephen M. Tellefson
DIRECTOR OF HIGHWAYS PROJECT IMPLEMENTATION

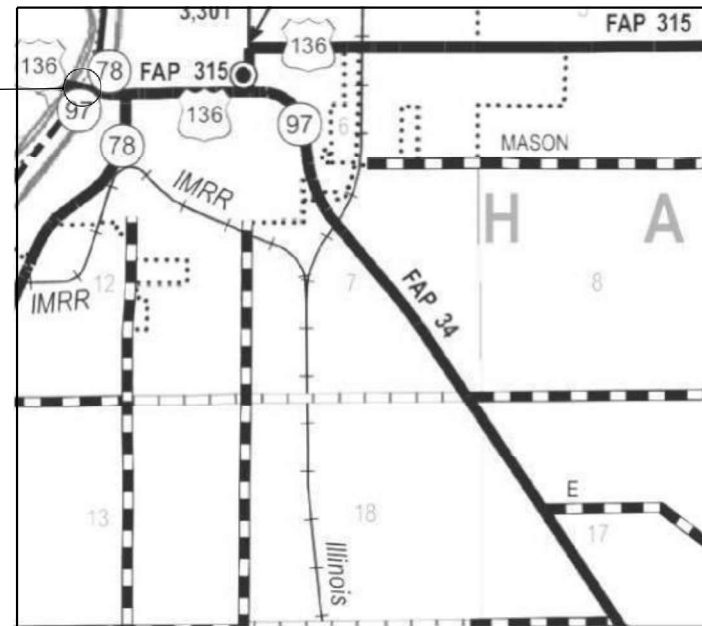
**PRINTED BY THE AUTHORITY
OF THE STATE OF ILLINOIS**



Location 7 & 8
SN 090-0108 /0109



Location 9
SN 090-0114



Location 10
SN 063-0002

MODEL: Default
FILE NAME: C:\21lines\213081.DOCX - DIST 4 - PTB 201-033\work\order 12 - FY 2023\03\shhd Land\shhd Land\shhd Land\shhd Land.dwg

USER NAME = cvollmer	DESIGNED -	REVISED -
	DRAWN -	REVISED -
PLOT SCALE = 0.0832 /in.	CHECKED -	REVISED -
PLOT DATE = 11/30/2022	DATE -	REVISED -

STATE OF ILLINOIS
DEPARTMENT OF TRANSPORTATION

LOCATION MAP
STRUCTURE LOCATIONS 7, 8, 9, & 10

SCALE: SHEET 1 OF 1 SHEETS STA TO STA

F.A.I. RTE	SECTION	COUNTY	TOTAL SHEETS	SHEET NO.
VAR	D4 BRIDGE WASHING 2023		47	2
TAYLORVILLE, PEORIA & MASON			(GENERAL NO. RHH)	
ILLINOIS			FED. AID PROJECT	

MODEL: D:\paul\121711\121711.dwg - DIST 4 - PTB 201-933\Work Order 12 - 11/2023 Washing Landscaping\09 Reference Bridge Washing\0468120-bridgewashing.dwg
 FILE NAME: 121711.dwg - DIST 4 - PTB 201-933\Work Order 12 - 11/2023 Washing Landscaping\09 Reference Bridge Washing\0468120-bridgewashing.dwg

ITEM NO.	DESCRIPTION	UNIT	TOTAL QUANTITY	CONSTRUCTION CODE		
				RURAL	URBAN	URBAN
				80(FED)/20(STATE)	80(FED)/20(STATE)	80(FED)/20(STATE)
				VARIOUS	VARIOUS	VARIOUS
				MASON	PEORIA	TAZEWELL
				0047	0047	0047
STP	STP	STP				
59200101	BRIDGE WASHING NO. 1	EACH	1			1
59200102	BRIDGE WASHING NO. 2	EACH	1			1
59200103	BRIDGE WASHING NO. 3	EACH	1			1
59200104	BRIDGE WASHING NO. 4	EACH	1			1
59200105	BRIDGE WASHING NO. 5	EACH	1		1	
59200106	BRIDGE WASHING NO. 6	EACH	1		1	
59200107	BRIDGE WASHING NO. 7	EACH	1			1
59200108	BRIDGE WASHING NO. 8	EACH	1			1
59200109	BRIDGE WASHING NO. 9	EACH	1			1
59200110	BRIDGE WASHING NO. 10	EACH	1	1		
67100100	MOBILIZATION	L SUM	1	0.1	0.2	0.7
70100310	TRAFFIC CONTROL AND PROTECTION, STANDARD 701421	L SUM	1			1
7010320	TRAFFIC CONTROL AND PROTECTION, STANDARD 701422	L SUM	1			1
70100420	TRAFFIC CONTROL AND PROTECTION, STANDARD 701411	EACH	8		2	6
70100450	TRAFFIC CONTROL AND PROTECTION, STANDARD 701201	L SUM	1	0.5		0.5

USER NAME	cvollmer	DESIGNED	-	REVISED	-
		DRAWN	-	REVISED	-
PLOT SCALE	= 0.0033 ' / in.	CHECKED	-	REVISED	-
PLOT DATE	= 11/30/2022	DATE	-	REVISED	-

**STATE OF ILLINOIS
DEPARTMENT OF TRANSPORTATION**

SUMMARY OF QUANTITIES

SCALE: SHEET 1 OF 2 SHEETS STA. TO STA.

F.A.I. RTE.	SECTION	COUNTY	TOTAL SHEETS	SHEET NO.
VAR	D4 BRIDGE WASHING 2023	*	47	4
* TAZEWELL, PEORIA & MASON			CONTRACT NO. 68H3C	
ILLINOIS		FED. AID PROJECT		

MODEL: D:\p\l\... FILE NAME: 03-21-21\11... DIST 4 - PTB 201-933\Work Order 12 - FY 2023 Washington Landscaping\03 Reference Bridge Washing\068130-bridge-washing.dwg

ITEM NO.	DESCRIPTION	UNIT	TOTAL QUANTITY	CONSTRUCTION CODE		
				RURAL	URBAN	URBAN
				80(FED)/20(STATE)	80(FED)/20(STATE)	80(FED)/20(STATE)
				VARIOUS	VARIOUS	VARIOUS
				MASON	PEORIA	TAZEWELL
				0047	0047	0047
STP	STP	STP				
70100700	TRAFFIC CONTROL AND PROTECTION, STANDARD 701406	L SUM	1		0.3	0.7
70100800	TRAFFIC CONTROL AND PROTECTION, STANDARD 701401	L SUM	1		0.3	0.7
70107025	CHANGEABLE MESSAGE SIGN	CAL DA	100	10	30	60
70200100	NIGHTTIME WORK ZONE LIGHTING	L SUM	1.0		0.3	0.7
X0326444	SURFACE FILLER (SPECIAL)	GALLON	15.6		9.4	6.2
X5030550	PROTECTIVE COAT (SPECIAL)	SQ YD	4,700		2,847	1,853
Z0048665	RAILROAD PROTECTIVE LIABILITY INSURANCE	L SUM	1		0.25	0.75

USER NAME	cvollmer	DESIGNED	-	REVISED	-
		DRAWN	-	REVISED	-
PLOT SCALE	= 0.0833 ' / in.	CHECKED	-	REVISED	-
PLOT DATE	= 11/30/2022	DATE	-	REVISED	-

**STATE OF ILLINOIS
DEPARTMENT OF TRANSPORTATION**

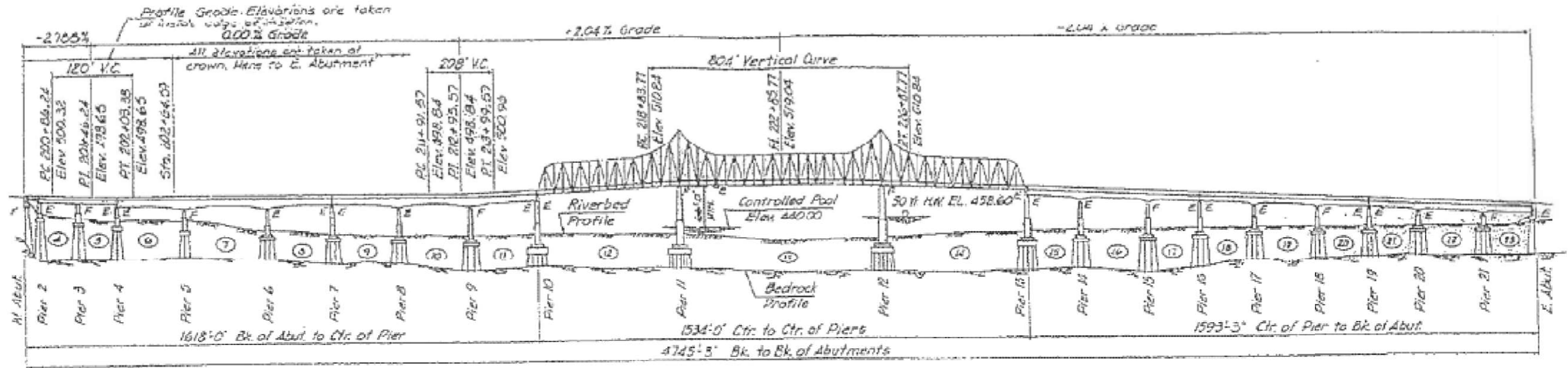
SUMMARY OF QUANTITIES

SCALE: SHEET 2 OF 2 SHEETS STA. TO STA.

F.A.I. RTE.	SECTION	COUNTY	TOTAL SHEETS	SHEET NO.
VAR	D4 BRIDGE WASHING 2023	*	47	5
* TAZEWELL, PEORIA & MASON			CONTRACT NO. 68H3C	
ILLINOIS TEO AID PROJECT				

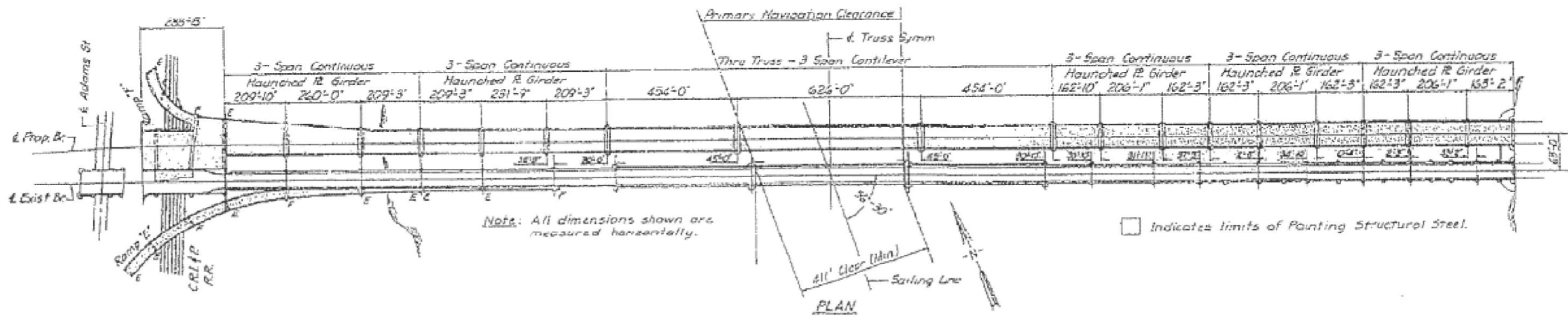
FOR INFORMATION ONLY

LOCATION 1 (WB US 150) McCLUGGAGE BRIDGE



Note:
 Station Equation
 Sta. 201+67.45 Back +
 Sta. 201+64.59 Forward

ELEVATION



PLAN

SN 090-0115

MODEL: Default
 FILE: I:\BRIE\02111\1\213091.DOT - DIST. 4 - P18 201933\Work Order 12 - Fl. 2023 Washburn Landscapes\09.Ref.Facility\Bridges - Washburn\04680130 - int-bridge-structure.dwg

USER NAME =	DESIGNED -	REVISED -
	DRAWN -	REVISED -
PLOT SCALE = 0.0833" / in.	CHECKED -	REVISED -
PLOT DATE = 12/1/2022	DATE -	REVISED -

**STATE OF ILLINOIS
 DEPARTMENT OF TRANSPORTATION**

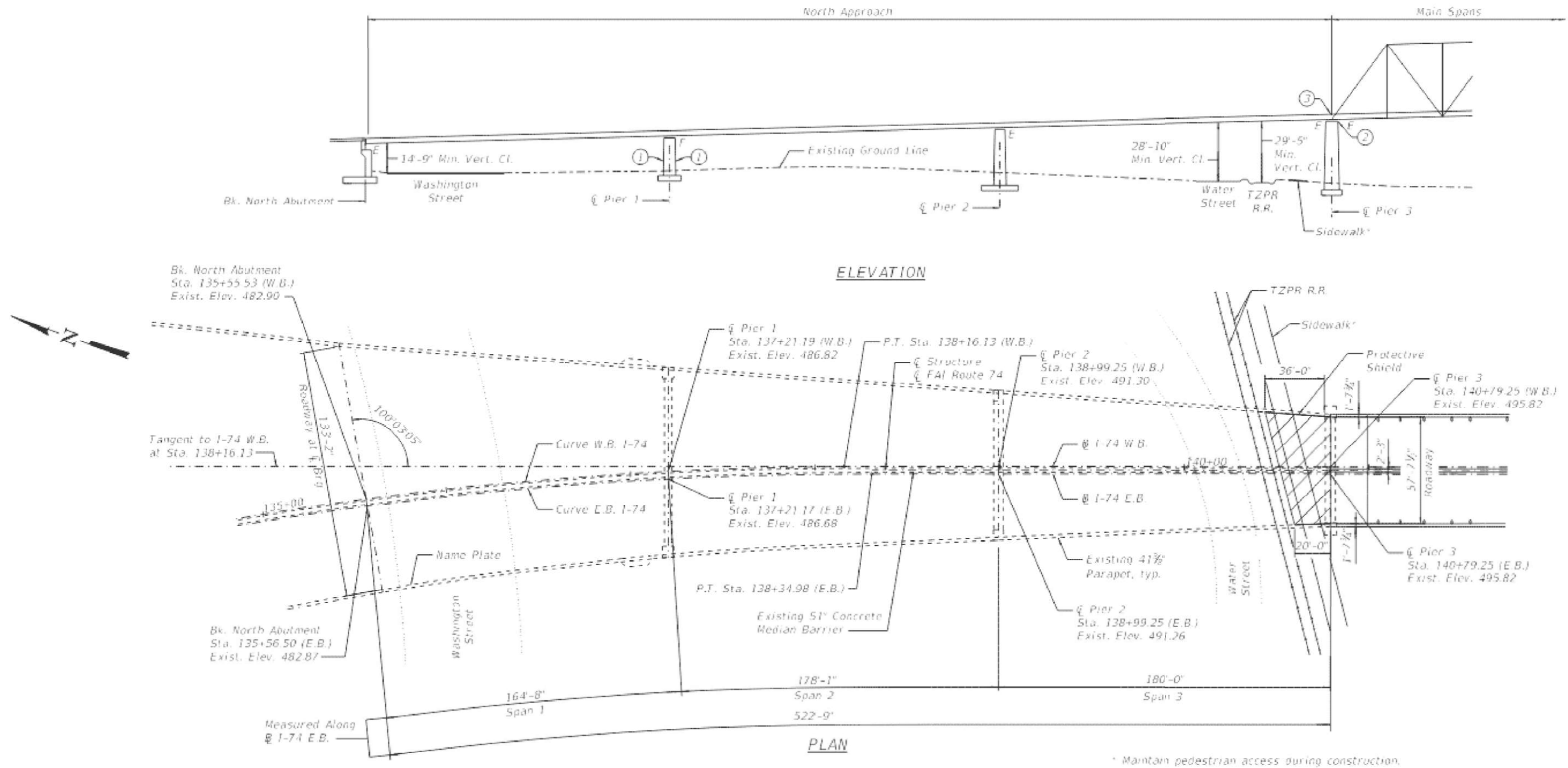
LOCATION 1 - STRUCTURE INFORMATION

SCALE: SHEET 1 OF 1 SHEETS STA. TO STA.

F.A.I. RTE.	SECTION	COUNTY	TOTAL SHEETS	SHEET NO.
VAR	D4 BRIDGE WASHING 2023	-	47	#
* IAZWELL, PEORIA & MASON			CONTRACT NO. 66H3C	
ILLINOIS FED. AID PROJECT				

FOR INFORMATION ONLY

LOCATION 2 (I-74) MURRAY BAKER BRIDGE



SN 090-0001 (SPANS 1 THRU 3)

MODEL: Default
 FILE: I:\MURRAY\021111\1212022\11001 - DIST 4 - PITB 201933\Work Order 12 - F1 2023\Kashira.Landis\000000000000\Reference\Bridges_Kashira\021111\1212022\11001 - DIST 4 - PITB 201933\Work Order 12 - F1 2023\Kashira.Landis\000000000000

USER NAME =	DESIGNED -	REVISED -
	DRAWN -	REVISED -
PLOT SCALE = 0.0033' / in.	CHECKED -	REVISED -
PLOT DATE = 12/1/2022	DATE -	REVISED -

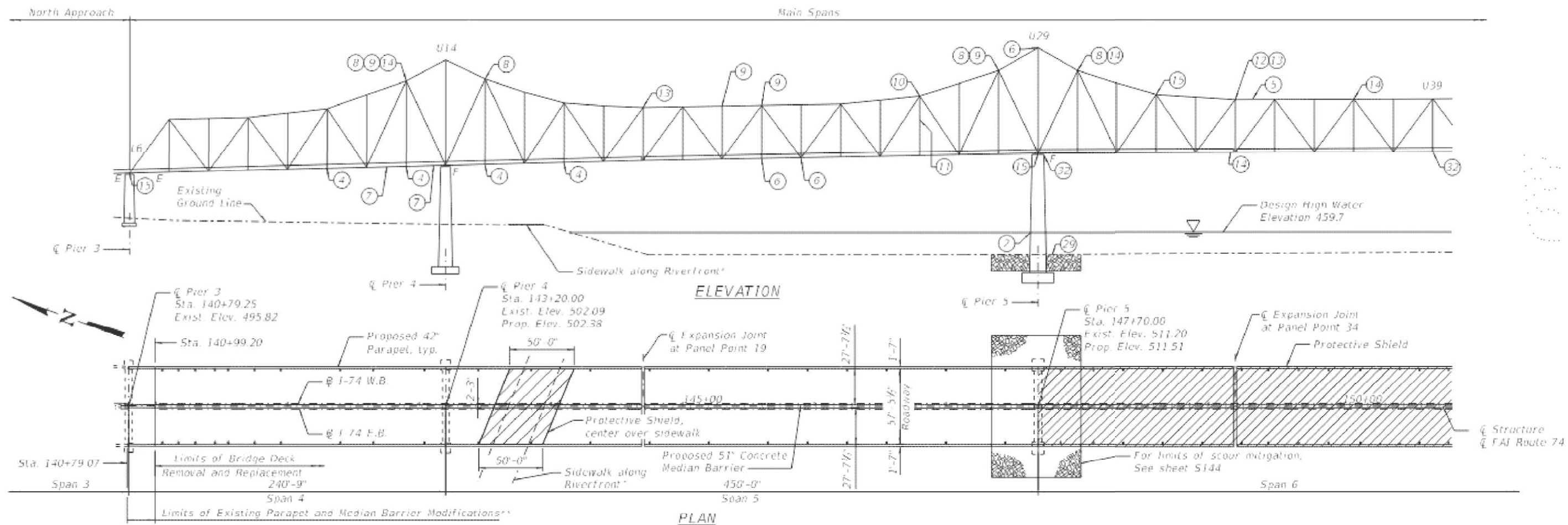
STATE OF ILLINOIS
DEPARTMENT OF TRANSPORTATION

LOCATION 2 - STRUCTURE INFORMATION	
SCALE:	TO STA.
SHEET 1 OF 4 SHEETS	

F.A.I. RTE.	SECTION	COUNTY	TOTAL SHEETS	SHEET NO.
VAR	D4 BRIDGE WASHINGTON 2023	*	47	7
* TAZEWELL, PEORIA, & MASON			CONTRACT NO. 68H30	
ILLINOIS FED. AID PROJECT				

FOR INFORMATION ONLY

LOCATION 2 (I-74) MURRAY BAKER BRIDGE



SN 090-0001 (SPANS 4 THRU 6)

MODEL: Default.t
FILE: \\BME\02111\es\212081\DOT - DIST 4 - PIT 201933\Work Order 12 - F1 2023\Kashira.Landis\090001\090001.dwg - 12/1/2022 12:28:01 PM

USER NAME =	DESIGNED -	REVISED -
	DRAWN -	REVISED -
PLOT SCALE = 0.0833' / in.	CHECKED -	REVISED -
PLOT DATE = 12/1/2022	DATE -	REVISED -

STATE OF ILLINOIS
DEPARTMENT OF TRANSPORTATION

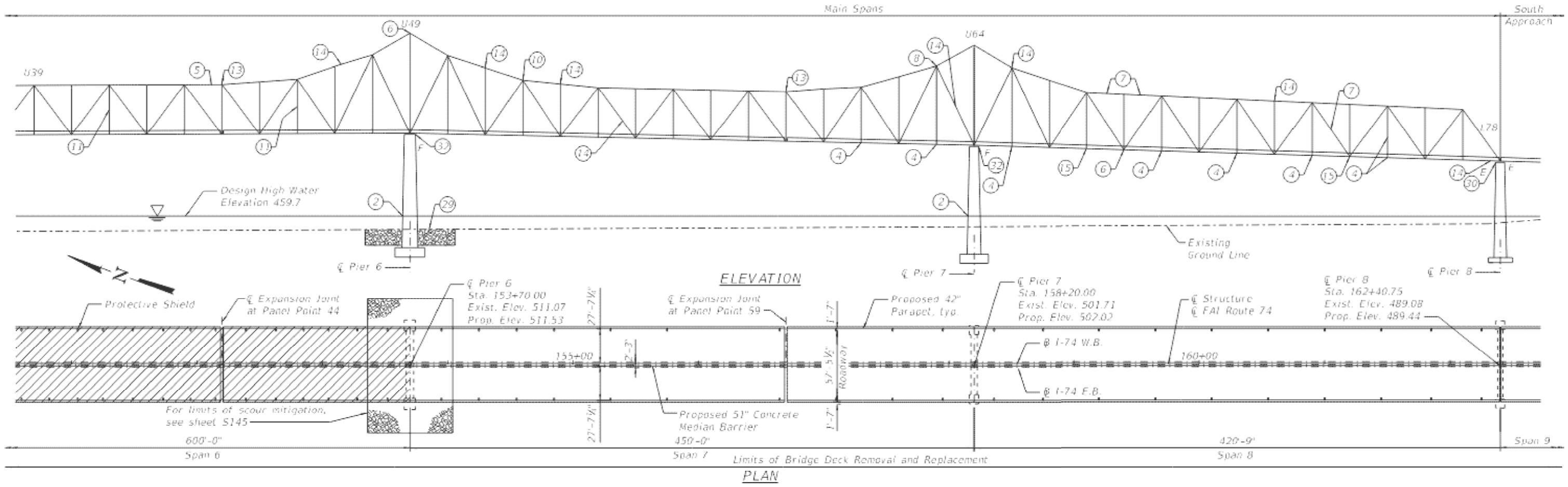
LOCATION 2 - STRUCTURE INFORMATION

SCALE: SHEET 2 OF 4 SHEETS STA. TO STA.

F.A.I. RTE.	SECTION	COUNTY	TOTAL SHEETS	SHEET NO.
VAR	D4 BRIDGE WASHING 2023	*	47	#
* IAZWELL, PEORIA & MASON			CONTRACT NO. 66H3C	
ILLINOIS FED. AID PROJECT				

FOR INFORMATION ONLY

LOCATION 2 (I-74) MURRAY BAKER BRIDGE



SN 090-0001 (SPANS 6 THRU 8)

MODEL: Default.t
 FILE: I:\MHE\02111\es\212081\DOT - DIST 4 - PTB 2019\33\Work Order 12 - F1 2023\Kashira Landis\00108\Bor\Drawings\04080103 - I-74 Bridge\sn090001.dwg

USER NAME =	DESIGNED -	REVISED -
	DRAWN -	REVISED -
PLOT SCALE = 0.0833 ' / in.	CHECKED -	REVISED -
PLOT DATE = 12/1/2022	DATE -	REVISED -

STATE OF ILLINOIS
DEPARTMENT OF TRANSPORTATION

LOCATION 2 - STRUCTURE INFORMATION

SCALE: SHEET 3 OF 4 SHEETS STA. TO STA.

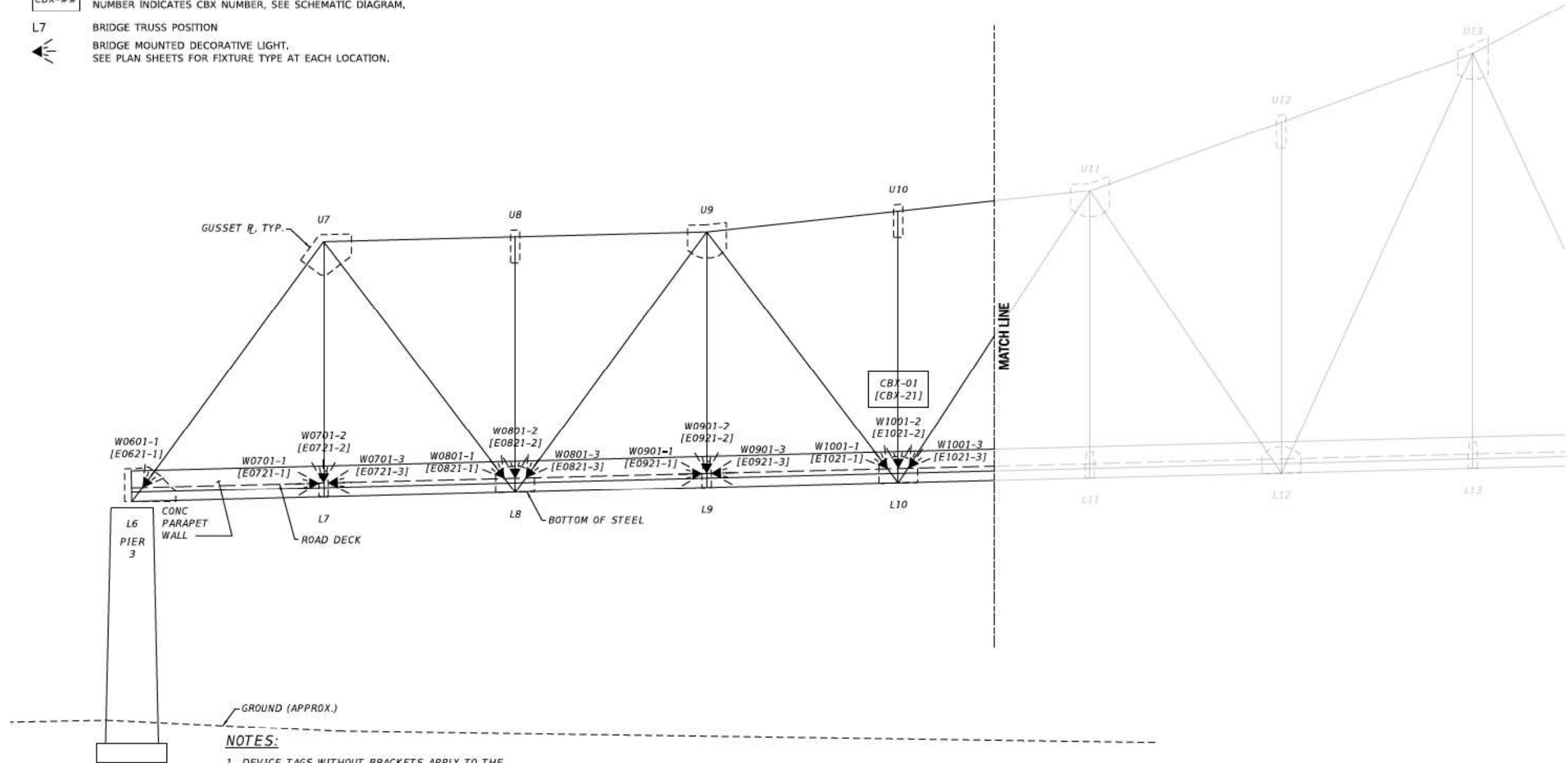
F.A.I. RTE.	SECTION	COUNTY	TOTAL SHEETS	SHEET NO.
VAR	D4 BRIDGE WASHING 2023	*	47	9
* IAZZELL, PEORIA & MASON			CONTRACT NO. 66H3C	
ILLINOIS FED AID PROJECT				

FOR INFORMATION ONLY

LOCATION 2 (I-74) MURRAY BAKER BRIDGE

LEGEND

- W0701-2 LIGHT FIXTURE ID.
 - [E0721-2] LETTER INDICATES SIDE OF BRIDGE (E: EAST, W:WEST).
 - FIRST TWO NUMBERS INDICATE BRIDGE LOCATION.
 - MIDDLE TWO NUMBERS INDICATE CBX NUMBER.
 - DASH NUMBER IS THE FIXTURE NUMBER AT LOCATION.
- CBX-## CBX SPLITTER BOX.
 - NUMBER INDICATES CBX NUMBER, SEE SCHEMATIC DIAGRAM.
- L7 BRIDGE TRUSS POSITION
 - ← BRIDGE MOUNTED DECORATIVE LIGHT.
 - SEE PLAN SHEETS FOR FIXTURE TYPE AT EACH LOCATION.



- NOTES:**
1. DEVICE TAGS WITHOUT BRACKETS APPLY TO THE BRIDGE WEST SIDE ONLY.
 2. DEVICE TAGS WITH BRACKETS "[]" APPLY TO THE BRIDGE EAST SIDE ONLY.
 3. DRAWING BAR SCALE IS APPROXIMATE AND SHOULD BE USED FOR ESTIMATION ONLY.
 4. SEE SHEETS 153-155 FOR LUMINAIRE MOUNTING DETAILS.



F.A.I. 74 - SECTION 90(10D-1)BRR
PEORIA / TAZEWELL COUNTY
STATION 151+85
STRUCTURE NO. 090-001

DECORATIVE LIGHTING PLANS

MODEL: Default; FILE: I:\MFE\021116\15121081\DDT - DIST 4 - PTB 201933\Work Order 12 - F.I. 2023\Kashira Landscapes\090\Ref\Structure\BRR - Murray Baker Bridge.dwg

USER NAME =	DESIGNED -	REVISED -	
	DRAWN -	REVISED -	
PLOT SCALE = 0.0833' / in.	CHECKED -	REVISED -	
PLOT DATE = 12/1/2022	DATE -	REVISED -	

STATE OF ILLINOIS
DEPARTMENT OF TRANSPORTATION

LOCATION 2 - STRUCTURE INFORMATION			
SCALE:	SHEET 4 OF 4 SHEETS	STA.	TO STA.

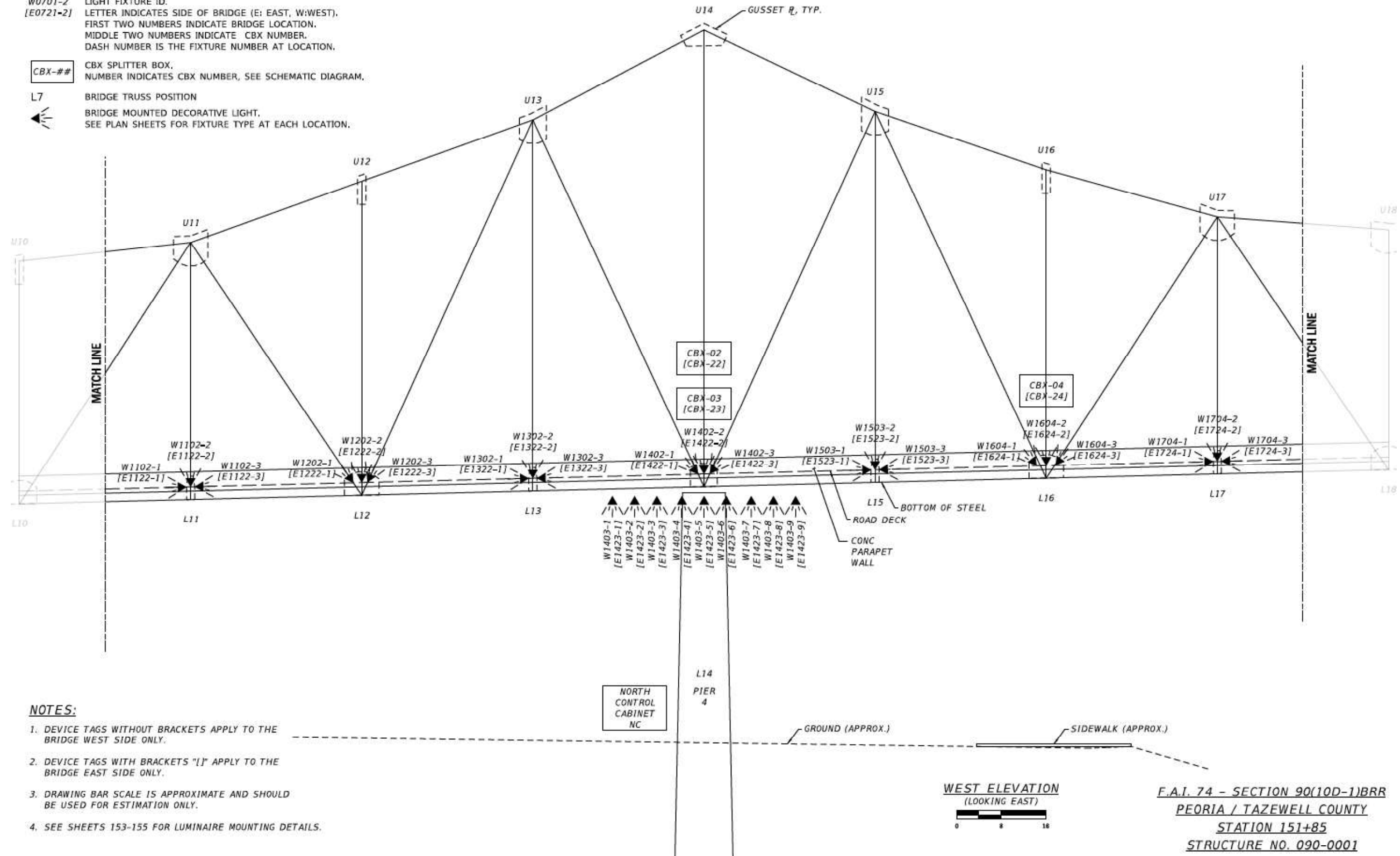
F.A.I. RTE.	SECTION	COUNTY	TOTAL SHEETS	SHEET NO.
VAR	D4 BRIDGE WASHING 2023	*	47	11
* TAZEWELL, PEORIA & MASON			CONTRACT NO. 66H3C	
ILLINOIS FED AID PROJECT				

FOR INFORMATION ONLY

LOCATION 2 (I-74) MURRAY BAKER BRIDGE

LEGEND

- W0701-2 LIGHT FIXTURE ID.
- [E0721-2] LETTER INDICATES SIDE OF BRIDGE (E: EAST, W:WEST), FIRST TWO NUMBERS INDICATE BRIDGE LOCATION, MIDDLE TWO NUMBERS INDICATE CBX NUMBER, DASH NUMBER IS THE FIXTURE NUMBER AT LOCATION.
- CBX-## CBX SPLITTER BOX, NUMBER INDICATES CBX NUMBER, SEE SCHEMATIC DIAGRAM.
- L7 BRIDGE TRUSS POSITION
- ← BRIDGE MOUNTED DECORATIVE LIGHT, SEE PLAN SHEETS FOR FIXTURE TYPE AT EACH LOCATION.



NOTES:

1. DEVICE TAGS WITHOUT BRACKETS APPLY TO THE BRIDGE WEST SIDE ONLY.
2. DEVICE TAGS WITH BRACKETS "[]" APPLY TO THE BRIDGE EAST SIDE ONLY.
3. DRAWING BAR SCALE IS APPROXIMATE AND SHOULD BE USED FOR ESTIMATION ONLY.
4. SEE SHEETS 153-155 FOR LUMINAIRE MOUNTING DETAILS.

DECORATIVE LIGHTING PLANS

MODEL: Defaul.t
FILE: I:\MFE\02111\es\212081\DOT - DIST - 4 - P18 - 201-933\Work - Order - 12 - F1 - 2023 - Washburn Landscapes\090\Ref\Structure\Bridges - Washburn\090\090130 - int-bridge-structure\murray

USER NAME =	DESIGNED -	REVISED -
	DRAWN -	REVISED -
PLOT SCALE = 0.0833' / in.	CHECKED -	REVISED -
PLOT DATE = 12/1/2022	DATE -	REVISED -

**STATE OF ILLINOIS
DEPARTMENT OF TRANSPORTATION**

LOCATION 2 - STRUCTURE INFORMATION


SCALE: SHEET 4 OF 4 SHEETS STA. TO STA.

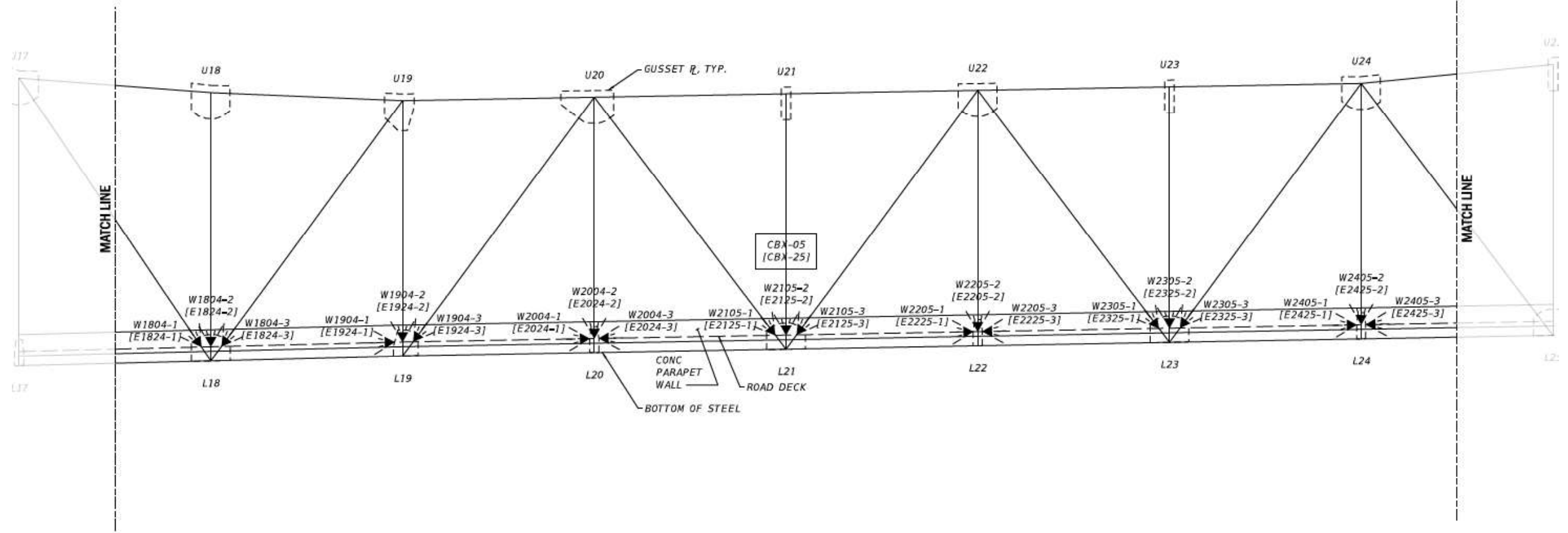
F.A.I. RTE.	SECTION	COUNTY	TOTAL SHEETS	SHEET NO.
VAR	D4 BRIDGE WASHING 2023	-	47	12
* TAZEWELL, PEORIA & MASON			CONTRACT NO. 66H3C	
ILLINOIS FED AID PROJECT				

FOR INFORMATION ONLY

LOCATION 2 (I-74) MURRAY BAKER BRIDGE

LEGEND

- W0701-2 LIGHT FIXTURE ID.
 [E0721-2] LETTER INDICATES SIDE OF BRIDGE (E: EAST, W:WEST).
 FIRST TWO NUMBERS INDICATE BRIDGE LOCATION.
 MIDDLE TWO NUMBERS INDICATE CBX NUMBER.
 DASH NUMBER IS THE FIXTURE NUMBER AT LOCATION.
- CBX-## CBX SPLITTER BOX.
 NUMBER INDICATES CBX NUMBER, SEE SCHEMATIC DIAGRAM.
- L7 BRIDGE TRUSS POSITION
 BRIDGE MOUNTED DECORATIVE LIGHT.
 SEE PLAN SHEETS FOR FIXTURE TYPE AT EACH LOCATION.



NOTES:

1. DEVICE TAGS WITHOUT BRACKETS APPLY TO THE BRIDGE WEST SIDE ONLY.
2. DEVICE TAGS WITH BRACKETS "[]" APPLY TO THE BRIDGE EAST SIDE ONLY.
3. DRAWING BAR SCALE IS APPROXIMATE AND SHOULD BE USED FOR ESTIMATION ONLY.
4. SEE SHEETS 153-155 FOR LUMINAIRE MOUNTING DETAILS.

WATER (APPROX.)

WEST ELEVATION
(LOOKING EAST)



DECORATIVE LIGHTING PLANS

F.A.I. 74 - SECTION 90(10D-1)BRR
PEORIA / TAZEVELL COUNTY
STATION 151+85
STRUCTURE NO. 090-0001

MODEL: Default; FILE: I:\MFE\02111\151213081\DOT - DIST 4 - PITB 201933\Work Order 12 - F.I. 2023\Kashira Landscapes\090\Ref\Structure\BRR\Kashira\090\090-0001.dwg

USER NAME =	DESIGNED -	REVISED -
	DRAWN -	REVISED -
PLOT SCALE = 0.0833 ' / in.	CHECKED -	REVISED -
PLOT DATE = 12/1/2022	DATE -	REVISED -

STATE OF ILLINOIS
DEPARTMENT OF TRANSPORTATION

LOCATION 2 - STRUCTURE INFORMATION

SCALE: SHEET 4 OF 4 SHEETS STA. TO STA.

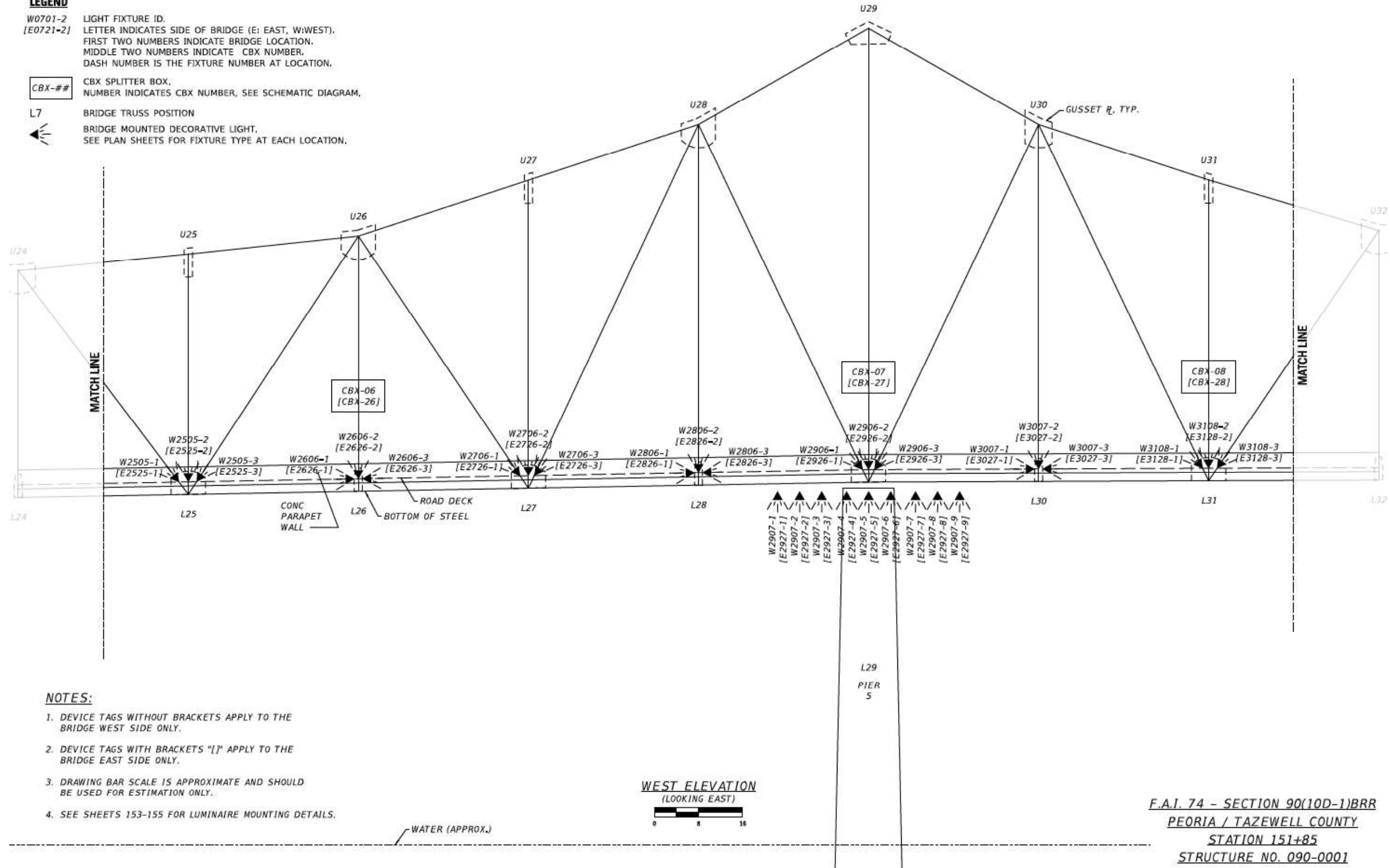
F.A.I. RTE.	SECTION	COUNTY	TOTAL SHEETS	SHEET NO.
VAR	D4 BRIDGE WASHING 2023	*	47	13
* TAZEVELL, PEORIA & MASON			CONTRACT NO. 66H3C	
ILLINOIS FED AID PROJECT				

FOR INFORMATION ONLY

LOCATION 2 (I-74) MURRAY BAKER BRIDGE

LEGEND

- W0701-2 LIGHT FIXTURE ID.
 - [E0721-2] LETTER INDICATES SIDE OF BRIDGE (E: EAST, W:WEST).
 - FIRST TWO NUMBERS INDICATE BRIDGE LOCATION.
 - MIDDLE TWO NUMBERS INDICATE CBX NUMBER.
 - DASH NUMBER IS THE FIXTURE NUMBER AT LOCATION.
- CBX-## CBX SPLITTER BOX.
 - NUMBER INDICATES CBX NUMBER, SEE SCHEMATIC DIAGRAM.
- L7 BRIDGE TRUSS POSITION
 - BRIDGE MOUNTED DECORATIVE LIGHT.
 - SEE PLAN SHEETS FOR FIXTURE TYPE AT EACH LOCATION.



NOTES:

1. DEVICE TAGS WITHOUT BRACKETS APPLY TO THE BRIDGE WEST SIDE ONLY.
2. DEVICE TAGS WITH BRACKETS "[]" APPLY TO THE BRIDGE EAST SIDE ONLY.
3. DRAWING BAR SCALE IS APPROXIMATE AND SHOULD BE USED FOR ESTIMATION ONLY.
4. SEE SHEETS 153-155 FOR LUMINAIRE MOUNTING DETAILS.

WEST ELEVATION
(LOOKING EAST)



DECORATIVE LIGHTING PLANS

MODEL: Defaul.t
FILE: I:\MFE\021116\15121081\DOT - DIST 4 - PTB 201933\Work Order 12 - F.I. 2023\Kashira Landscapes\090\Ref\Structure\BRR - Murray\04681030 - murray_baker_bridge.dwg

USER NAME =	DESIGNED -	REVISED -	
	DRAWN -	REVISED -	
PLOT SCALE = 0.0833' / in.	CHECKED -	REVISED -	
PLOT DATE = 12/1/2022	DATE -	REVISED -	

STATE OF ILLINOIS
DEPARTMENT OF TRANSPORTATION

LOCATION 2 - STRUCTURE INFORMATION

SCALE: SHEET 4 OF 4 SHEETS STA. TO STA.

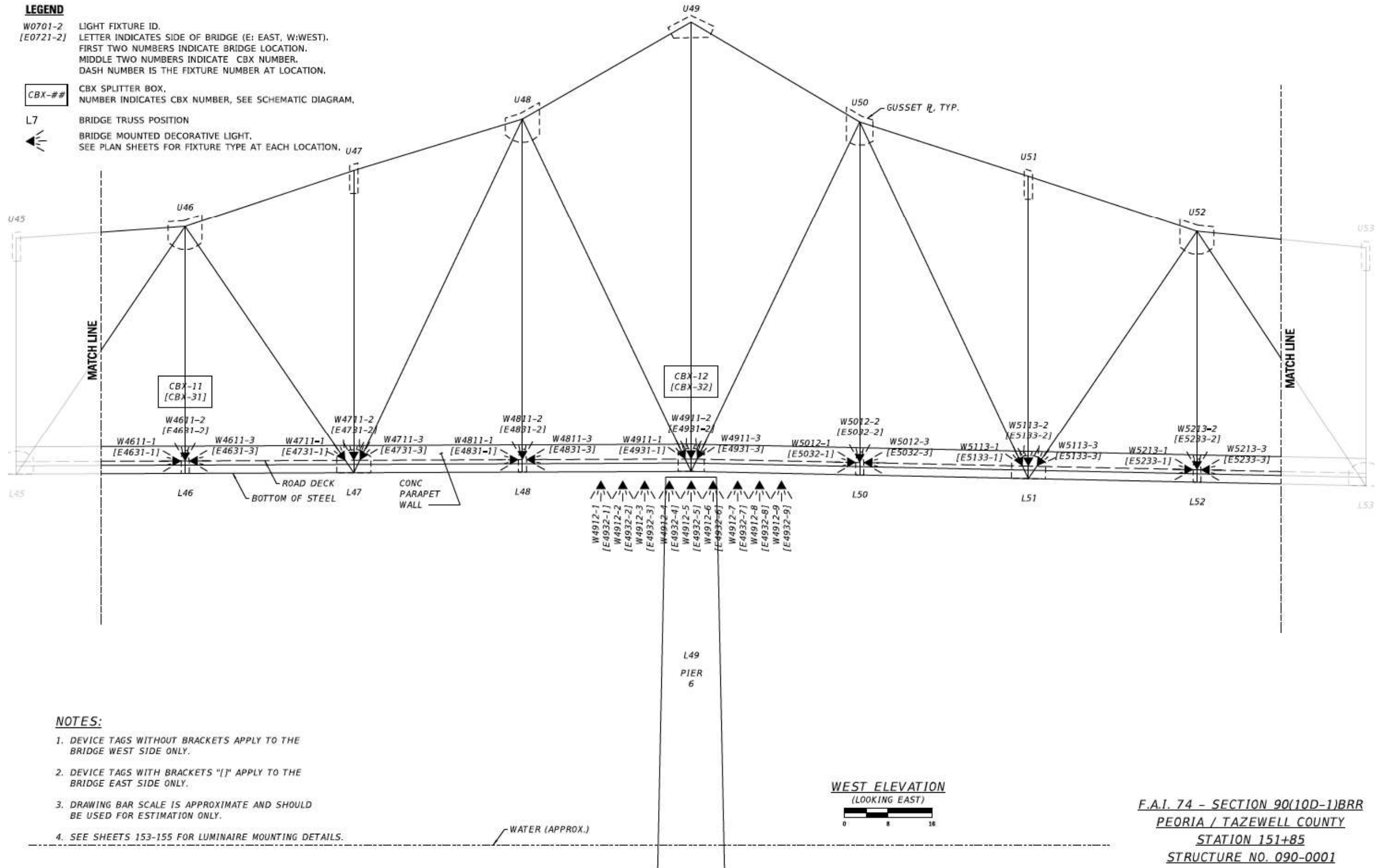
F.A.I. RTE.	SECTION	COUNTY	TOTAL SHEETS	SHEET NO.
VAR	D4 BRIDGE WASHING 2023	-	47	14
* TAZEWELL, PEORIA & MASON			CONTRACT NO. 66H3C	
ILLINOIS FED AID PROJECT				

FOR INFORMATION ONLY

LOCATION 2 (I-74) MURRAY BAKER BRIDGE

LEGEND

- W0701-2 LIGHT FIXTURE ID.
 - [E0721-2] LETTER INDICATES SIDE OF BRIDGE (E: EAST, W:WEST).
 - FIRST TWO NUMBERS INDICATE BRIDGE LOCATION.
 - MIDDLE TWO NUMBERS INDICATE CBX NUMBER.
 - DASH NUMBER IS THE FIXTURE NUMBER AT LOCATION.
- CBX-## CBX SPLITTER BOX, NUMBER INDICATES CBX NUMBER, SEE SCHEMATIC DIAGRAM.
 - L7 BRIDGE TRUSS POSITION
 - ▲ BRIDGE MOUNTED DECORATIVE LIGHT. SEE PLAN SHEETS FOR FIXTURE TYPE AT EACH LOCATION.



NOTES:

1. DEVICE TAGS WITHOUT BRACKETS APPLY TO THE BRIDGE WEST SIDE ONLY.
2. DEVICE TAGS WITH BRACKETS "[]" APPLY TO THE BRIDGE EAST SIDE ONLY.
3. DRAWING BAR SCALE IS APPROXIMATE AND SHOULD BE USED FOR ESTIMATION ONLY.
4. SEE SHEETS 153-155 FOR LUMINAIRE MOUNTING DETAILS.



F.A.I. 74 - SECTION 90(10D-1)BRR
PEORIA / TAZEWELL COUNTY
STATION 151+85
STRUCTURE NO. 090-0001

DECORATIVE LIGHTING PLANS

MODEL: Defaul.t
FILE: I:\MFE\02111\151213081\DOT - DIST. 4 - P18-201-933\Work Order - F.I. 2023\Kashira.Landis\090\BRR\Structure\Peoria_Murray\0468130 - 151213081\Structure.dwg

USER NAME =	DESIGNED -	REVISED -
	DRAWN -	REVISED -
PLOT SCALE = 0.0833' / in.	CHECKED -	REVISED -
PLOT DATE = 12/11/2022	DATE -	REVISED -

STATE OF ILLINOIS
DEPARTMENT OF TRANSPORTATION

LOCATION 2 - STRUCTURE INFORMATION	
SCALE:	SHEET 4 OF 4 SHEETS STA. TO STA.

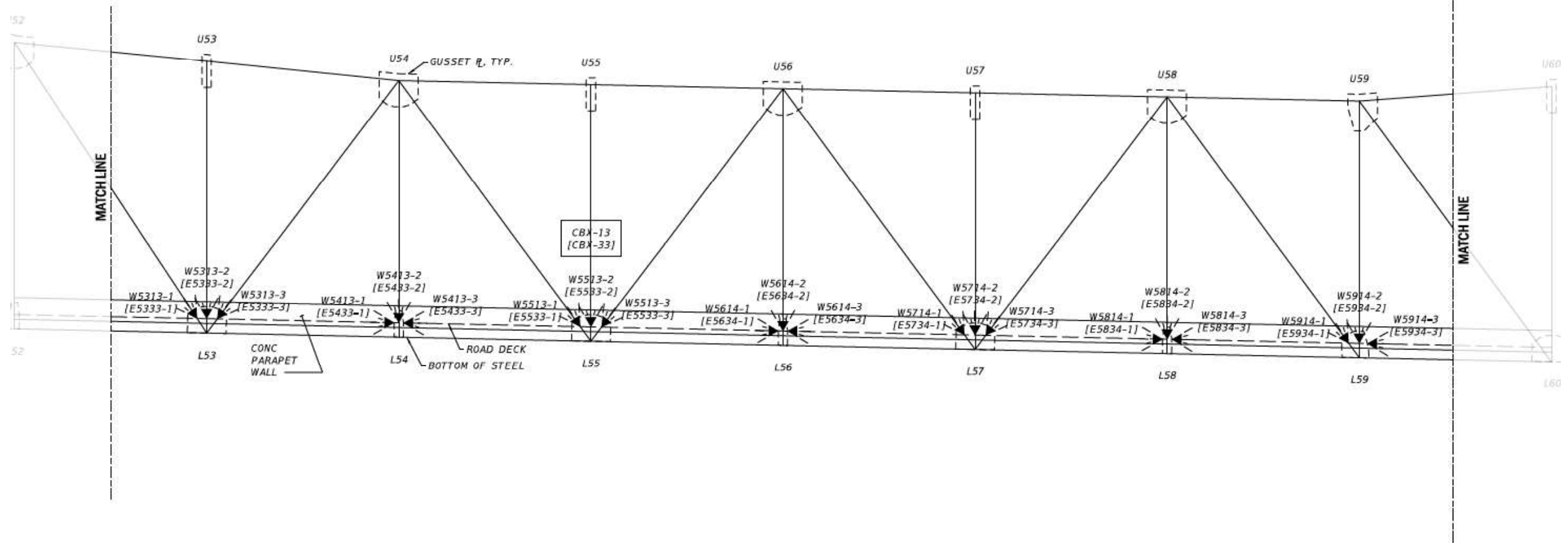
F.A.I. RTE.	SECTION	COUNTY	TOTAL SHEETS	SHEET NO.
VAR.	D4 BRIDGE WASHING 2023	*	47	17
* TAZEWELL, PEORIA & MASON			CONTRACT NO. 66H3C	
ILLINOIS FED AID PROJECT				

FOR INFORMATION ONLY

LOCATION 2 (I-74) MURRAY BAKER BRIDGE

LEGEND

- W0701-2 LIGHT FIXTURE ID.
- [E0721-2] LETTER INDICATES SIDE OF BRIDGE (E: EAST, W:WEST). FIRST TWO NUMBERS INDICATE BRIDGE LOCATION. MIDDLE TWO NUMBERS INDICATE CBX NUMBER. DASH NUMBER IS THE FIXTURE NUMBER AT LOCATION.
- CBX-## CBX SPLITTER BOX. NUMBER INDICATES CBX NUMBER, SEE SCHEMATIC DIAGRAM.
- L7 BRIDGE TRUSS POSITION
- BRIDGE MOUNTED DECORATIVE LIGHT. SEE PLAN SHEETS FOR FIXTURE TYPE AT EACH LOCATION.



NOTES:

1. DEVICE TAGS WITHOUT BRACKETS APPLY TO THE BRIDGE WEST SIDE ONLY.
2. DEVICE TAGS WITH BRACKETS "[]" APPLY TO THE BRIDGE EAST SIDE ONLY.
3. DRAWING BAR SCALE IS APPROXIMATE AND SHOULD BE USED FOR ESTIMATION ONLY.
4. SEE SHEETS 153-155 FOR LUMINAIRE MOUNTING DETAILS.

WEST ELEVATION
(LOOKING EAST)



WATER (APPROX.)

F.A.I. 74 - SECTION 90(10D-1)BRR
PEORIA / TAZEWELL COUNTY
STATION 151+85
STRUCTURE NO. 090-0001

DECORATIVE LIGHTING PLANS

MODEL: Defaul.t
FILE: \\MFE032111\es\213081\DOT - DIST 4 - PITB 201933\Work Order 12 - F.I. 2023\Kashira.Landis\090\BRR\090-0001\090-0001.dwg

USER NAME =	DESIGNED -	REVISED -	
	DRAWN -	REVISED -	
PLOT SCALE = 0.0833' / in.	CHECKED -	REVISED -	
PLOT DATE = 12/1/2022	DATE -	REVISED -	

**STATE OF ILLINOIS
DEPARTMENT OF TRANSPORTATION**

LOCATION 2 - STRUCTURE INFORMATION

SCALE: SHEET 4 OF 4 SHEETS STA. TO STA.

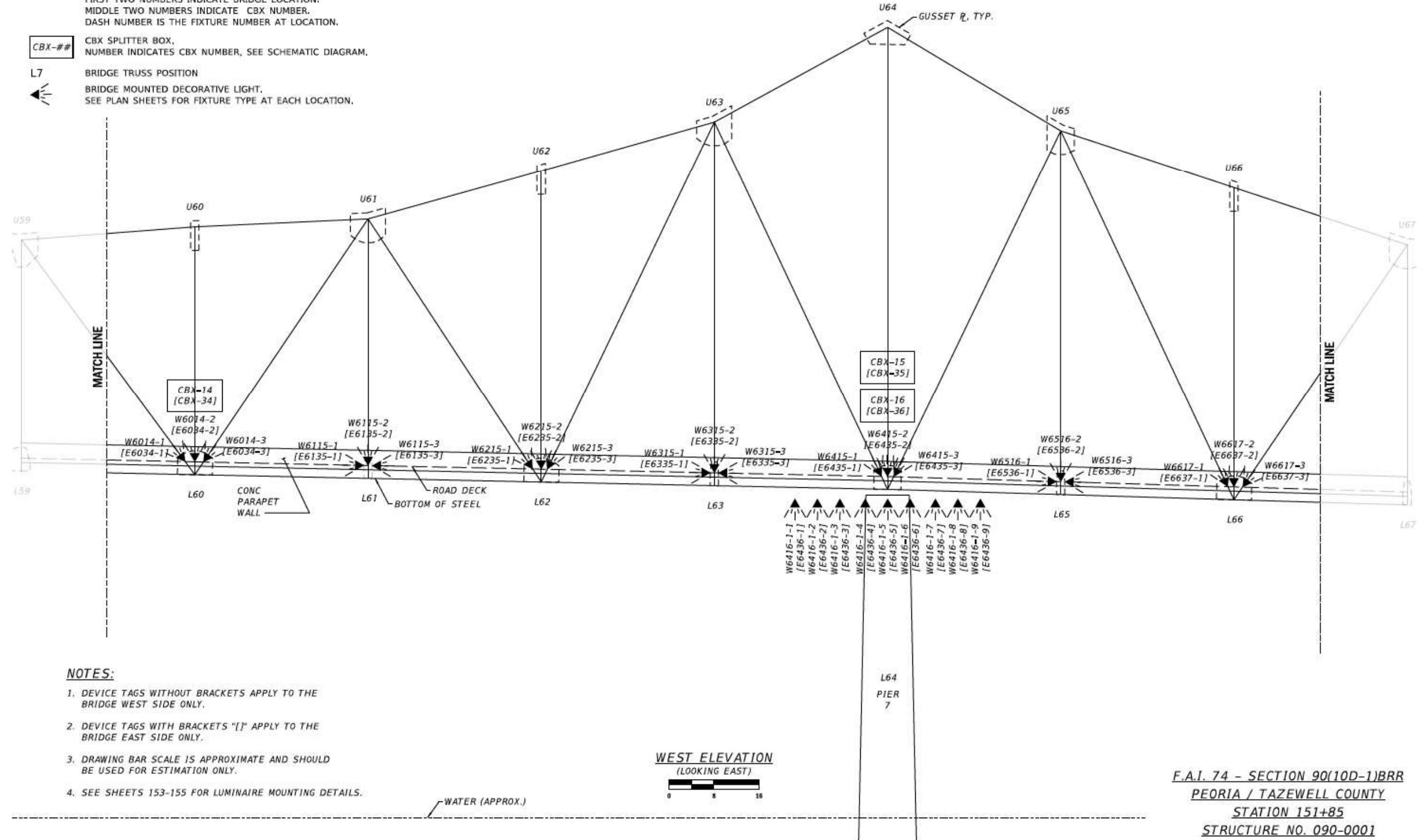
F.A.I. RTE.	SECTION	COUNTY	TOTAL SHEETS	SHEET NO.
	D4 BRIDGE WASHING 2023		47	18
* TAZEWELL, PEORIA & MASON			CONTRACT NO. 66H3C	
ILLINOIS FED AID PROJECT				

FOR INFORMATION ONLY

LOCATION 2 (I-74) MURRAY BAKER BRIDGE

LEGEND

- W0701-2 LIGHT FIXTURE ID.
 - [E0721-2] LETTER INDICATES SIDE OF BRIDGE (E: EAST, W: WEST).
 - FIRST TWO NUMBERS INDICATE BRIDGE LOCATION.
 - MIDDLE TWO NUMBERS INDICATE CBX NUMBER.
 - DASH NUMBER IS THE FIXTURE NUMBER AT LOCATION.
- CBX-## CBX SPLITTER BOX.
 - NUMBER INDICATES CBX NUMBER, SEE SCHEMATIC DIAGRAM.
- L7 BRIDGE TRUSS POSITION
 - BRIDGE MOUNTED DECORATIVE LIGHT.
 - SEE PLAN SHEETS FOR FIXTURE TYPE AT EACH LOCATION.



NOTES:

1. DEVICE TAGS WITHOUT BRACKETS APPLY TO THE BRIDGE WEST SIDE ONLY.
2. DEVICE TAGS WITH BRACKETS "[]" APPLY TO THE BRIDGE EAST SIDE ONLY.
3. DRAWING BAR SCALE IS APPROXIMATE AND SHOULD BE USED FOR ESTIMATION ONLY.
4. SEE SHEETS 153-155 FOR LUMINAIRE MOUNTING DETAILS.

DECORATIVE LIGHTING PLANS

F.A.I. 74 - SECTION 90(10D-1)BRR
 PEORIA / TAZEWELL COUNTY
 STATION 151+85
 STRUCTURE NO. 090-0001

MODEL: Defaul.t
 FILE: I:\MFE\02111\151213081\DOT - DIST. 4 - PTB 201933\Work Order 12 - F1 2023\Kashira Landis\090\Ref\Structure\BRR - Murray Baker\090-0001.dwg

USER NAME =	DESIGNED -	REVISED -	
	DRAWN -	REVISED -	
PLOT SCALE = 0.0833 ' / in.	CHECKED -	REVISED -	
PLOT DATE = 12/1/2022	DATE -	REVISED -	

**STATE OF ILLINOIS
 DEPARTMENT OF TRANSPORTATION**

LOCATION 2 - STRUCTURE INFORMATION

SCALE: SHEET 4 OF 4 SHEETS STA. TO STA.

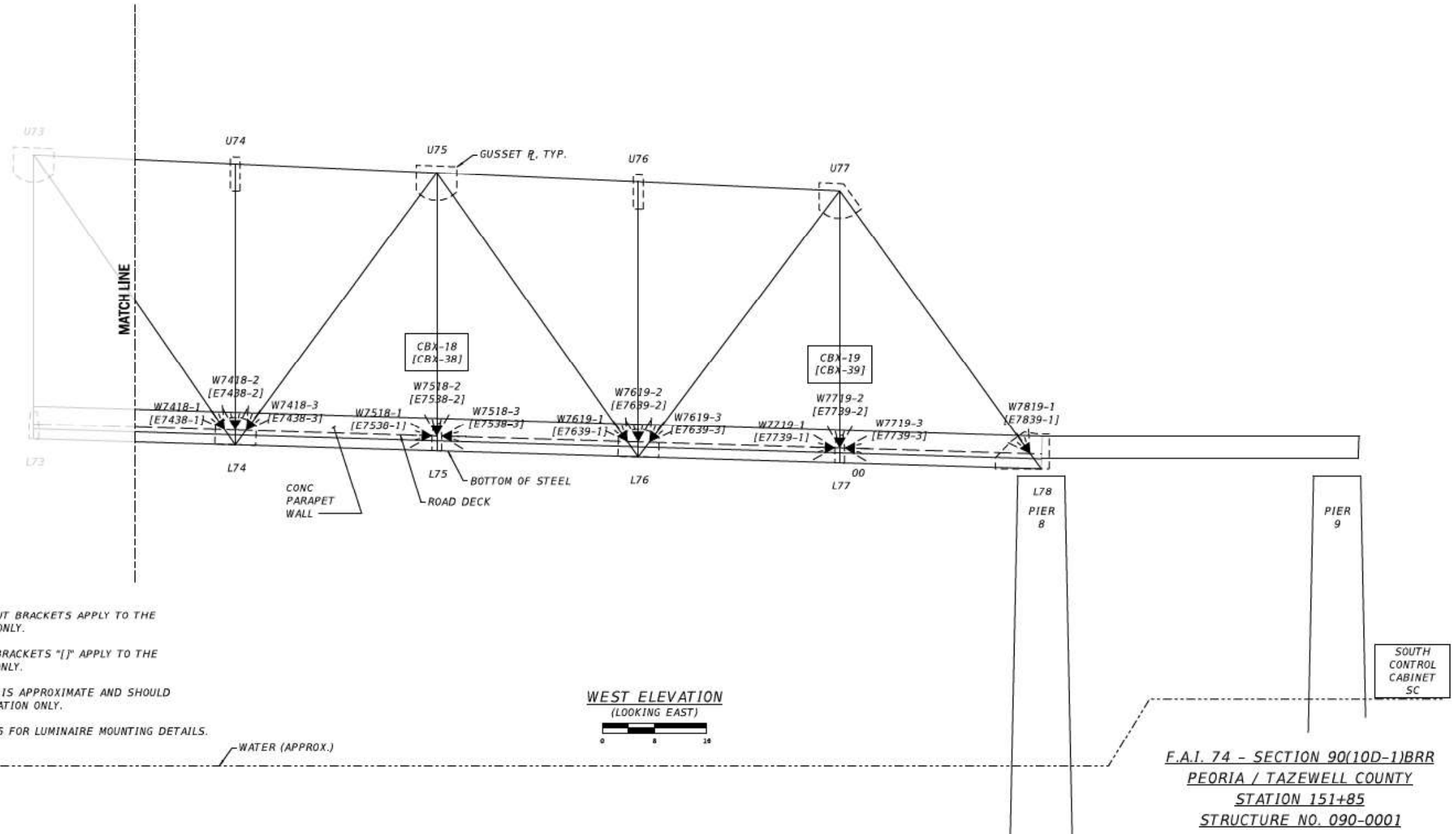
F.A.I. RTE.	SECTION	COUNTY	TOTAL SHEETS	SHEET NO.
VAR	D4 BRIDGE WASHING 2023	*	47	19
* TAZEWELL, PEORIA & MASON			CONTRACT NO. 66H3C	
ILLINOIS FED. AID PROJECT				

FOR INFORMATION ONLY

LOCATION 2 (I-74) MURRAY BAKER BRIDGE

LEGEND

- W0701-2 LIGHT FIXTURE ID.
 - [E0721-2] LETTER INDICATES SIDE OF BRIDGE (E: EAST, W: WEST).
 - FIRST TWO NUMBERS INDICATE BRIDGE LOCATION.
 - MIDDLE TWO NUMBERS INDICATE CBX NUMBER.
 - DASH NUMBER IS THE FIXTURE NUMBER AT LOCATION.
- CBX-## CBX SPLITTER BOX.
 - NUMBER INDICATES CBX NUMBER, SEE SCHEMATIC DIAGRAM.
- L7 BRIDGE TRUSS POSITION
 - BRIDGE MOUNTED DECORATIVE LIGHT.
 - SEE PLAN SHEETS FOR FIXTURE TYPE AT EACH LOCATION.



NOTES:

1. DEVICE TAGS WITHOUT BRACKETS APPLY TO THE BRIDGE WEST SIDE ONLY.
2. DEVICE TAGS WITH BRACKETS "[]" APPLY TO THE BRIDGE EAST SIDE ONLY.
3. DRAWING BAR SCALE IS APPROXIMATE AND SHOULD BE USED FOR ESTIMATION ONLY.
4. SEE SHEETS 153-155 FOR LUMINAIRE MOUNTING DETAILS.



DECORATIVE LIGHTING PLANS

F.A.I. 74 - SECTION 90(10D-1)BRR
PEORIA / TAZEWELL COUNTY
STATION 151+85
STRUCTURE NO. 090-0001

MODEL: Default; FILE: I:\MFE\02111\15121081\DOT - DIST 4 - PTB 201933\Work Order 12 - F.I. 2023\Kashira.Landis\090\Ref\Structure\Bridges_Kashira\04162419 - int-burden\scsh\m\scsh

USER NAME =	DESIGNED -	REVISED -
	DRAWN -	REVISED -
PLOT SCALE = 0.0833 ' / in.	CHECKED -	REVISED -
PLOT DATE = 12/1/2022	DATE -	REVISED -

STATE OF ILLINOIS
DEPARTMENT OF TRANSPORTATION

LOCATION 2 - STRUCTURE INFORMATION

SCALE: SHEET 4 OF 4 SHEETS STA. TO STA.

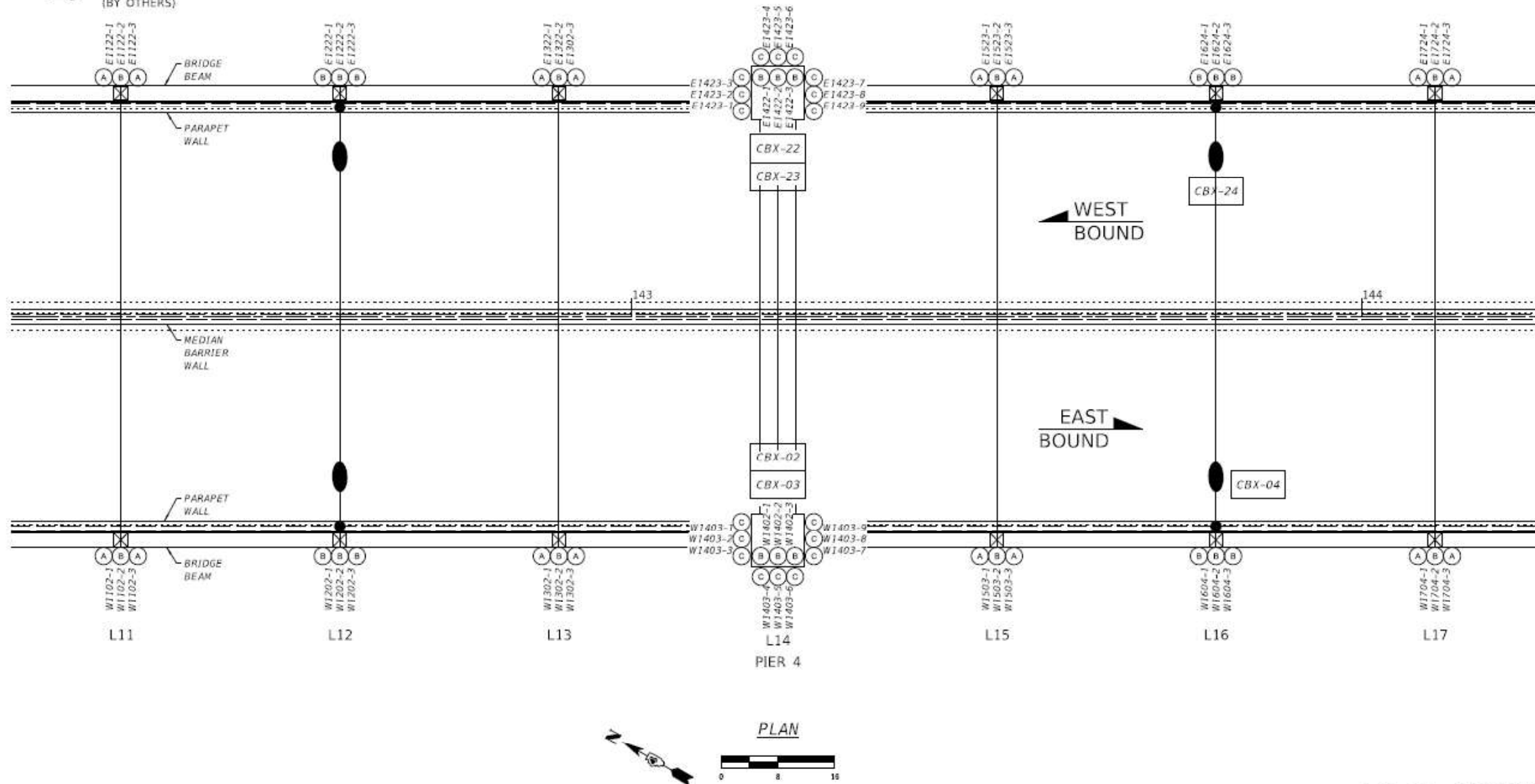
F.A.I. RTE.	SECTION	COUNTY	TOTAL SHEETS	SHEET NO.
VAR	D4 BRIDGE WASHING 2023	*	47	21
* TAZEWELL, PEORIA & MASON			CONTRACT NO. 66H3C	
ILLINOIS		TED AID PROJECT		

FOR INFORMATION ONLY

LOCATION 2 (I-74) MURRAY BAKER BRIDGE

LEGEND

- (A) LIGHT FIXTURE, SEE LUMINAIRE SCHEDULE.
LETTER INDICATES FIXTURE TYPE
A: HORIZONTAL COLOR WASH
B: SUPERSTRUCTURE WHITE
C: PIER COLOR WASH
- E0701-T LIGHT FIXTURE ID,
LETTER INDICATES SIDE OF BRIDGE (E: EAST, W:WEST).
FIRST TWO NUMBERS INDICATE BRIDGE LOCATION.
MIDDLE TWO NUMBERS INDICATE CBX NUMBER.
DASH NUMBER IS THE FIXTURE NUMBER AT LOCATION.
- ⊗ EXISTING VERTICAL BRIDGE
STRUCTURAL MEMBER
- ROADWAY LIGHT
(BY OTHERS)
- ▨ NAVIGATION LIGHT & PLATFORM
(BY OTHERS)
- CBX-## CBX SPLITTER BOX.
NUMBER INDICATES CBX NUMBER, SEE SCHEMATIC DIAGRAM.
- L7 BRIDGE TRUSS POSITION
- 162 BASELINE



DECORATIVE LIGHTING PLANS

F.A.I. 74 - SECTION 90(10D-1)BRR
PEORIA / TAZEWELL COUNTY
STATION 151+85
STRUCTURE NO. 090-0001

MODEL: Defaul.t
FILE: I:\MFE\021116\21161\DOT - DIST 4 - PTB 201933\Work Order 12 - F1 2023\Kashira.Landscapes\090\Ref\structure\BRR - Murray\041624\10 - int-bridge-lighting\10-23

USER NAME =	DESIGNED -	REVISED -
	DRAWN -	REVISED -
PLOT SCALE = 0.0833' / in.	CHECKED -	REVISED -
PLOT DATE = 12/1/2022	DATE -	REVISED -

**STATE OF ILLINOIS
DEPARTMENT OF TRANSPORTATION**

LOCATION 2 - STRUCTURE INFORMATION

SCALE: SHEET 4 OF 4 SHEETS STA. TO STA.

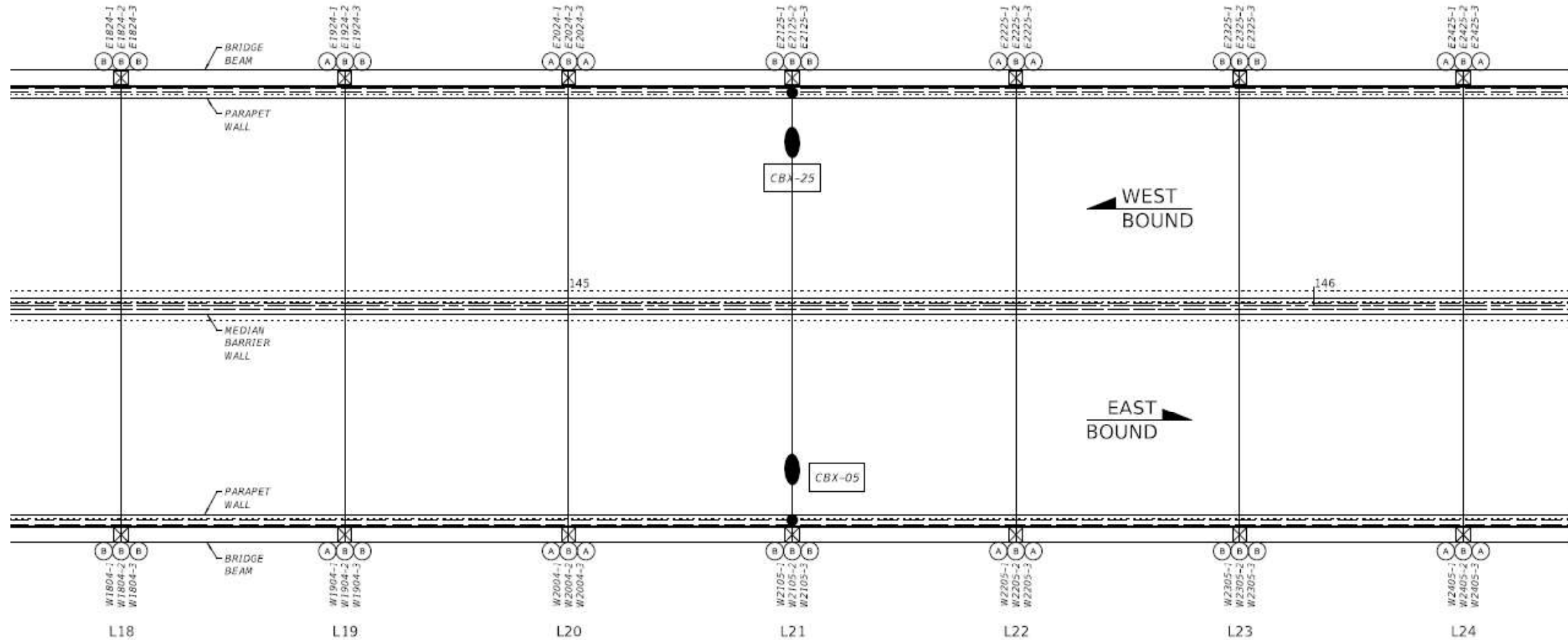
F.A.I. RTE.	SECTION	COUNTY	TOTAL SHEETS	SHEET NO.
VAR	D4 BRIDGE WASHING 2023	*	47	23
* TAZEWELL, PEORIA & MASON			CONTRACT NO. 66H3C	
ILLINOIS FED AID PROJECT				

FOR INFORMATION ONLY

LOCATION 2 (I-74) MURRAY BAKER BRIDGE

LEGEND

- (A) LIGHT FIXTURE, SEE LUMINAIRE SCHEDULE, LETTER INDICATES FIXTURE TYPE
A: HORIZONTAL COLOR WASH
B: SUPERSTRUCTURE WHITE
C: PIER COLOR WASH
- E0701-1 LIGHT FIXTURE ID, LETTER INDICATES SIDE OF BRIDGE (E: EAST, W:WEST), FIRST TWO NUMBERS INDICATE BRIDGE LOCATION, MIDDLE TWO NUMBERS INDICATE CBX NUMBER, DASH NUMBER IS THE FIXTURE NUMBER AT LOCATION.
- EXISTING VERTICAL BRIDGE STRUCTURAL MEMBER
- ROADWAY LIGHT (BY OTHERS)
- NAVIGATION LIGHT & PLATFORM (BY OTHERS)
- CBX-## CBX SPLITTER BOX, NUMBER INDICATES CBX NUMBER, SEE SCHEMATIC DIAGRAM.
- L7 BRIDGE TRUSS POSITION
- 162 BASELINE



F.A.I. 74 - SECTION 90(10D-1)BRR
PEORIA / TAZEWELL COUNTY
STATION 151+85
STRUCTURE NO. 090-0001

DECORATIVE LIGHTING PLANS

MODEL: Defaul.t
 FILE: \\MFE-032111.es\213081\DOT - DIST - 4 - PTB - 201933\Work - Order - 12 - F.I. 2023\Kashyua_Landscapes\090\Ref\structure\BRR - Kasha\04180110 - int-bur-decorative-lighting.dwg

USER NAME =	DESIGNED -	REVISED -
	DRAWN -	REVISED -
PLOT SCALE = 0.0833' / in.	CHECKED -	REVISED -
PLOT DATE = 12/1/2022	DATE -	REVISED -

STATE OF ILLINOIS
DEPARTMENT OF TRANSPORTATION

LOCATION 2 - STRUCTURE INFORMATION

SCALE: SHEET 4 OF 4 SHEETS STA. TO STA.

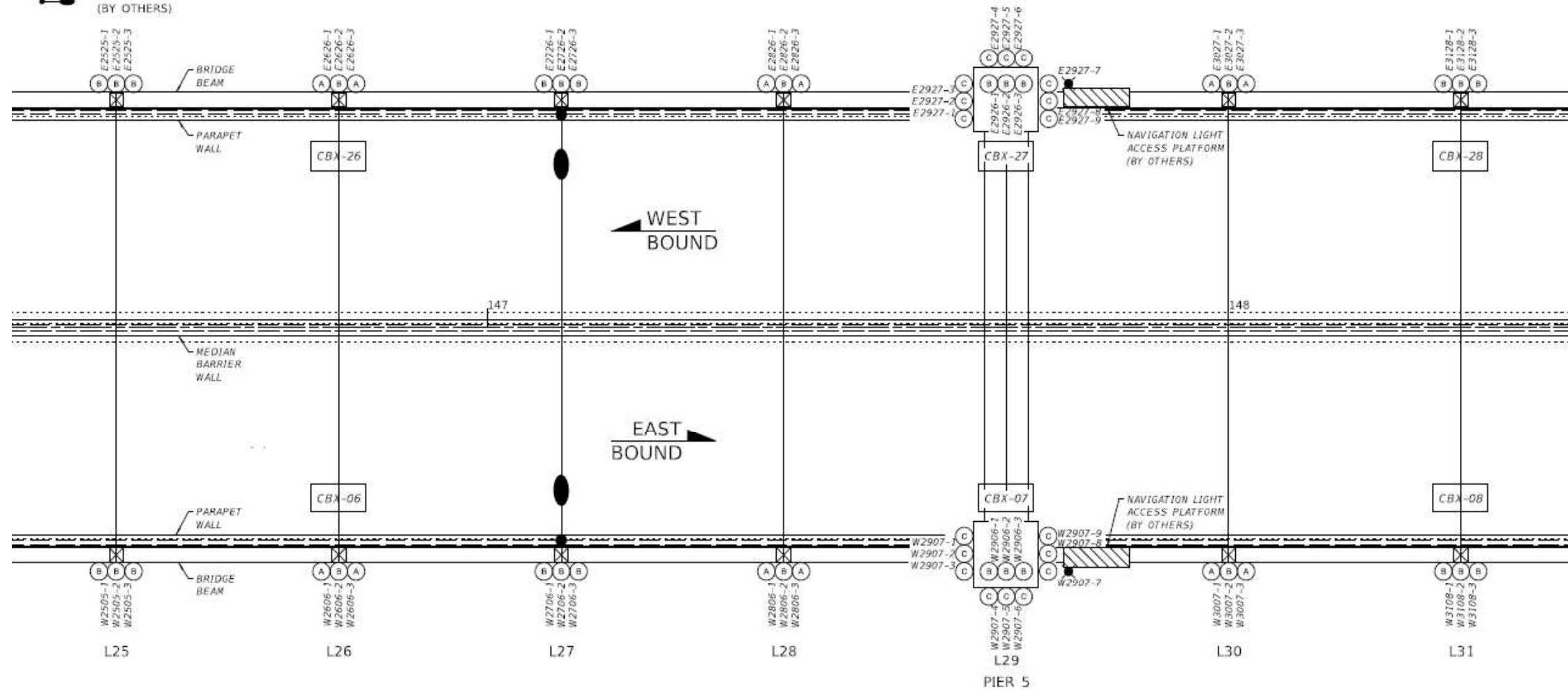
F.A.I. RTE.	SECTION	COUNTY	TOTAL SHEETS	SHEET NO.
VAR	D4 BRIDGE WASHING 2023	*	47	24
* TAZEWELL, PEORIA & MASON			CONTRACT NO. 66H3C	
ILLINOIS FED. AID PROJECT				

FOR INFORMATION ONLY

LOCATION 2 (I-74) MURRAY BAKER BRIDGE

LEGEND

- (A) LIGHT FIXTURE, SEE LUMINAIRE SCHEDULE. LETTER INDICATES FIXTURE TYPE
A: HORIZONTAL COLOR WASH
B: SUPERSTRUCTURE WHITE
C: PIER COLOR WASH
- E0701-1 LIGHT FIXTURE ID, LETTER INDICATES SIDE OF BRIDGE (E: EAST, W:WEST). FIRST TWO NUMBERS INDICATE BRIDGE LOCATION. MIDDLE TWO NUMBERS INDICATE CBX NUMBER. DASH NUMBER IS THE FIXTURE NUMBER AT LOCATION.
- EXISTING VERTICAL BRIDGE STRUCTURAL MEMBER
- ROADWAY LIGHT (BY OTHERS)
- NAVIGATION LIGHT & PLATFORM (BY OTHERS)
- CBX-## CBX SPLITTER BOX, NUMBER INDICATES CBX NUMBER, SEE SCHEMATIC DIAGRAM.
- L7 BRIDGE TRUSS POSITION
- 162 BASELINE



F.A.I. 74 - SECTION 90(10D-1)BRR
 PEORIA / TAZEWELL COUNTY
 STATION 151+85
 STRUCTURE NO. 090-0001

DECORATIVE LIGHTING PLANS

MODEL: Default.t
 FILE: I:\MFE\02111\es\213081\DOT - DIST 4 - PTB 201933\Work Order 12 - F.I. 2023\Kashira.Landscapes\09.Ref\Furniture\Barricade_Kashira\041624\10 - int-bur-decorative-lighting.dwg

USER NAME =	DESIGNED -	REVISED -
	DRAWN -	REVISED -
PLOT SCALE = 0.0833' / in.	CHECKED -	REVISED -
PLOT DATE = 12/1/2022	DATE -	REVISED -

STATE OF ILLINOIS
DEPARTMENT OF TRANSPORTATION

LOCATION 2 - STRUCTURE INFORMATION	
SCALE:	SHEET 4 OF 4 SHEETS STA. TO STA.

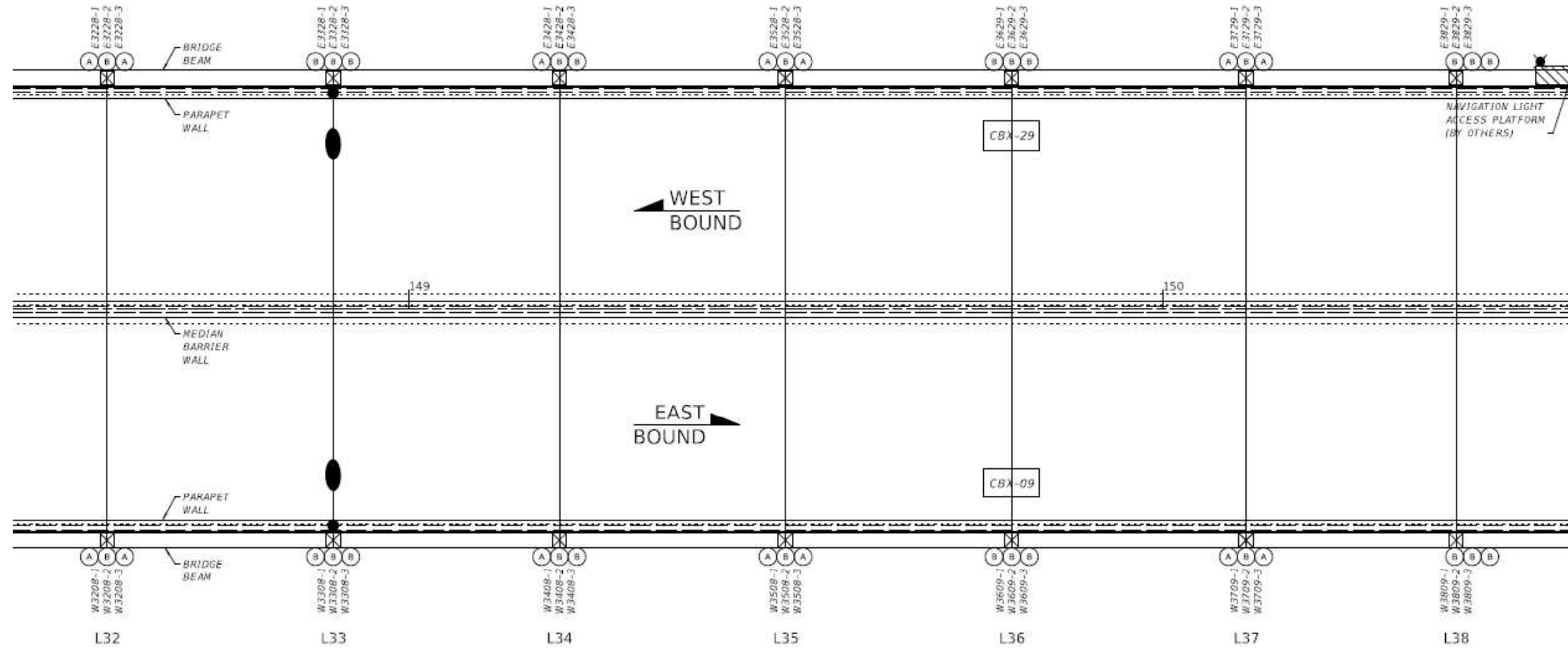
F.A.I. RTE.	SECTION	COUNTY	TOTAL SHEETS	SHEET NO.
VAR	D4 BRIDGE WASHING 2023	*	47	25
* TAZEWELL, PEORIA, & MASON			CONTRACT NO. 66H3C	
ILLINOIS TED AID PROJECT				

FOR INFORMATION ONLY

LOCATION 2 (I-74) MURRAY BAKER BRIDGE

LEGEND

- ⊙ LIGHT FIXTURE. SEE LUMINAIRE SCHEDULE.
LETTER INDICATES FIXTURE TYPE
A: HORIZONTAL COLOR WASH
B: SUPERSTRUCTURE WHITE
C: PIER COLOR WASH
- E0701-1 LIGHT FIXTURE ID.
LETTER INDICATES SIDE OF BRIDGE (E: EAST, W:WEST).
FIRST TWO NUMBERS INDICATE BRIDGE LOCATION.
MIDDLE TWO NUMBERS INDICATE CBX NUMBER.
DASH NUMBER IS THE FIXTURE NUMBER AT LOCATION.
- ⊠ EXISTING VERTICAL BRIDGE STRUCTURAL MEMBER
- ROADWAY LIGHT (BY OTHERS)
- ⊠ NAVIGATION LIGHT & PLATFORM (BY OTHERS)
- CBX-## CBX SPLITTER BOX.
NUMBER INDICATES CBX NUMBER, SEE SCHEMATIC DIAGRAM.
- L7 BRIDGE TRUSS POSITION
- 162 BASELINE



F.A.I. 74 - SECTION 90(10D-1)BRR
PEORIA / TAZEWELL COUNTY
STATION 151+85
STRUCTURE NO. 090-0001

DECORATIVE LIGHTING PLANS

MODEL: Default.t
FILE: \\MFE-032111.es\213081\DOT - DIST - 4 - PTB - 201933\Work - Order - 12 - F.I. 2023\Kashira.Landis\090\Ref\Structure\Bridges - Murray\04680120 - int-bur-decorative-lighting.dwg

USER NAME =	DESIGNED -	REVISED -
	DRAWN -	REVISED -
PLOT SCALE = 0.0833' / in.	CHECKED -	REVISED -
PLOT DATE = 12/1/2022	DATE -	REVISED -

STATE OF ILLINOIS
DEPARTMENT OF TRANSPORTATION

LOCATION 2 - STRUCTURE INFORMATION	
SCALE:	SHEET 4 OF 4 SHEETS STA. TO STA.

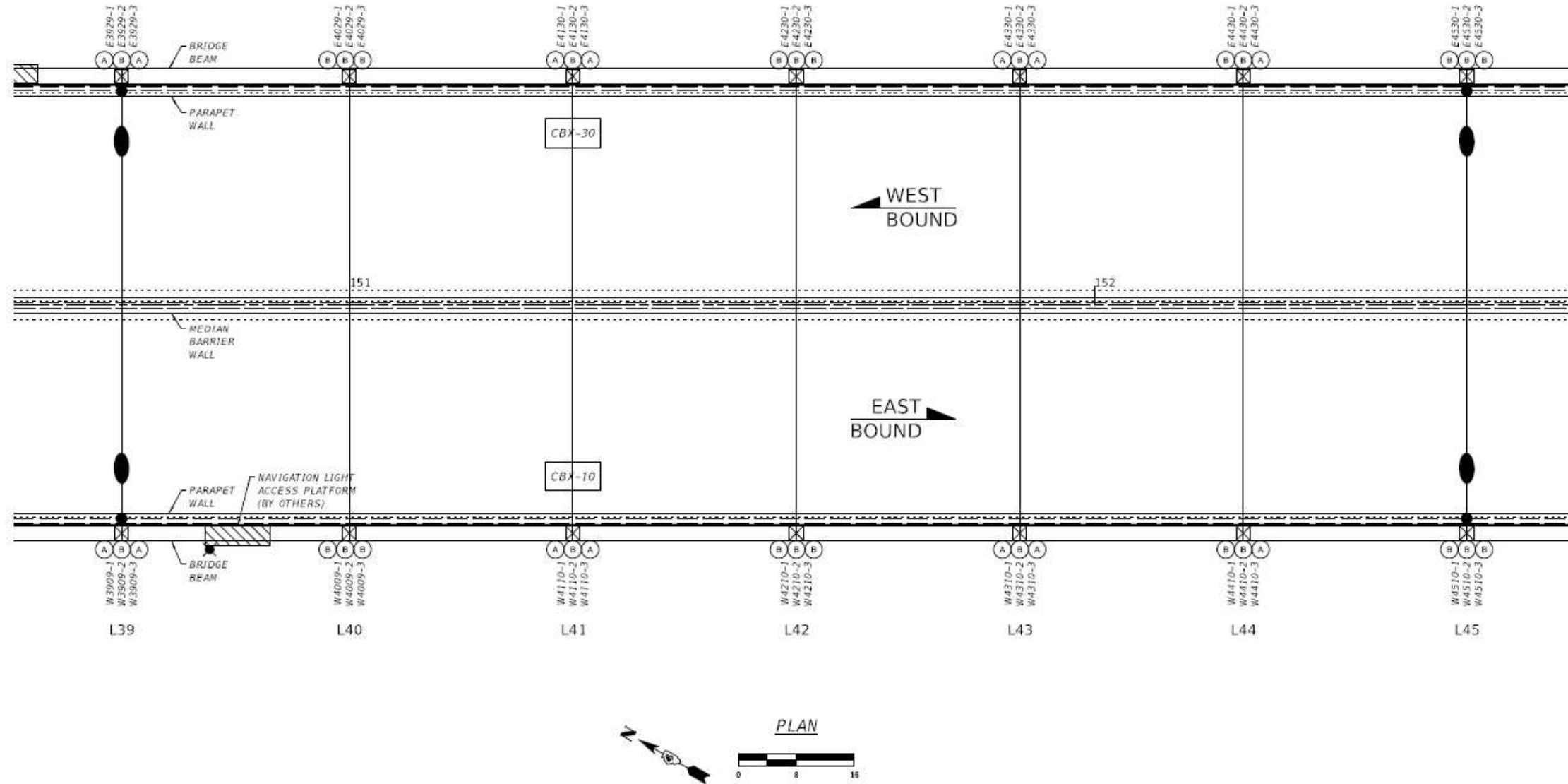
F.A.I. RTE.	SECTION	COUNTY	TOTAL SHEETS	SHEET NO.
VAR	D4 BRIDGE WASHING 2023	*	47	26
* TAZEWELL, PEORIA, & MASON			CONTRACT NO. 66H3C	
ILLINOIS FED AID PROJECT				

FOR INFORMATION ONLY

LOCATION 2 (I-74) MURRAY BAKER BRIDGE

LEGEND

- (A) LIGHT FIXTURE, SEE LUMINAIRE SCHEDULE.
LETTER INDICATES FIXTURE TYPE
A: HORIZONTAL COLOR WASH
B: SUPERSTRUCTURE WHITE
C: PIER COLOR WASH
- E0701-1 LIGHT FIXTURE ID.
LETTER INDICATES SIDE OF BRIDGE (E: EAST, W:WEST).
FIRST TWO NUMBERS INDICATE BRIDGE LOCATION.
MIDDLE TWO NUMBERS INDICATE CBX NUMBER.
DASH NUMBER IS THE FIXTURE NUMBER AT LOCATION.
- EXISTING VERTICAL BRIDGE STRUCTURAL MEMBER
- ROADWAY LIGHT (BY OTHERS)
- NAVIGATION LIGHT & PLATFORM (BY OTHERS)
- CBX-## CBX SPLITTER BOX, NUMBER INDICATES CBX NUMBER, SEE SCHEMATIC DIAGRAM.
- L7 BRIDGE TRUSS POSITION
- 162 BASELINE



F.A.I. 74 - SECTION 90(10D-1)BRR
PEORIA / TAZEWELL COUNTY
STATION 151+85
STRUCTURE NO. 090-0001

DECORATIVE LIGHTING PLANS

MODEL: Default.t
FILE: I:\MFE\02111\es\213081\DOT - DIST 4 - PTB 201933\Work Order 12 - F.I. 2023\Kashira.Landis\090(10D-1)BRR - I-74 - Murray Baker Bridge.dwg

USER NAME =	DESIGNED -	REVISED -
	DRAWN -	REVISED -
PLOT SCALE = 0.0833' / in.	CHECKED -	REVISED -
PLOT DATE = 12/1/2022	DATE -	REVISED -

**STATE OF ILLINOIS
DEPARTMENT OF TRANSPORTATION**

LOCATION 2 - STRUCTURE INFORMATION

SCALE: SHEET 4 OF 4 SHEETS STA. TO STA.

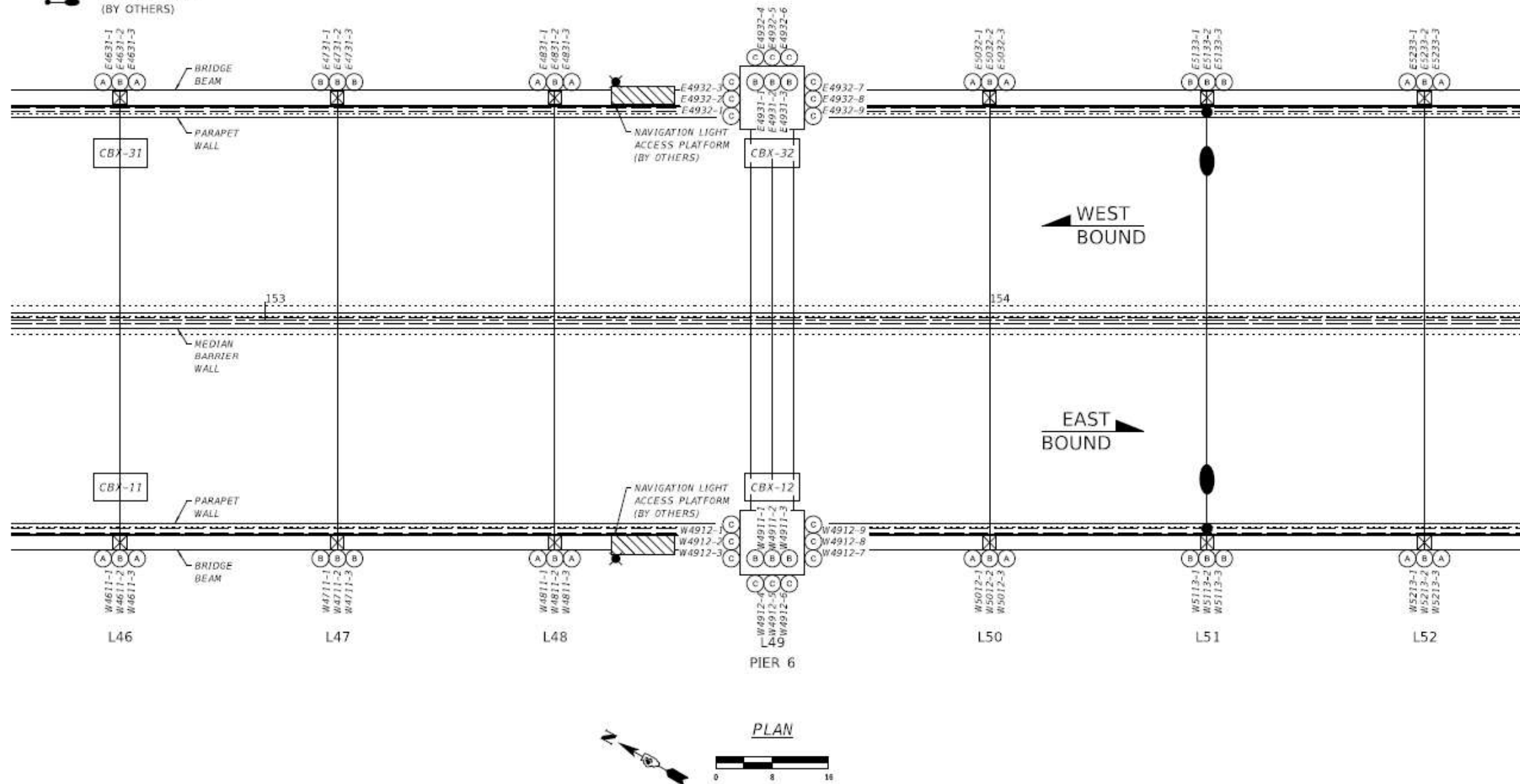
F.A.I. RTE.	SECTION	COUNTY	TOTAL SHEETS	SHEET NO.
VAR	D4 BRIDGE WASHING 2023	*	47	27
* TAZEWELL, PEORIA & MASON			CONTRACT NO. 66H3C	
ILLINOIS FED. AID PROJECT				

FOR INFORMATION ONLY

LOCATION 2 (I-74) MURRAY BAKER BRIDGE

LEGEND

- (A) LIGHT FIXTURE, SEE LUMINAIRE SCHEDULE.
LETTER INDICATES FIXTURE TYPE
A; HORIZONTAL COLOR WASH
B; SUPERSTRUCTURE WHITE
C; PIER COLOR WASH
- E0701-1 LIGHT FIXTURE ID,
LETTER INDICATES SIDE OF BRIDGE (E: EAST, W:WEST).
FIRST TWO NUMBERS INDICATE BRIDGE LOCATION.
MIDDLE TWO NUMBERS INDICATE CBX NUMBER.
DASH NUMBER IS THE FIXTURE NUMBER AT LOCATION.
- ⊠ EXISTING VERTICAL BRIDGE
STRUCTURAL MEMBER
- ⬮ ROADWAY LIGHT
(BY OTHERS)
- ⊠ NAVIGATION LIGHT & PLATFORM
(BY OTHERS)
- CBX-## CBX SPLITTER BOX.
NUMBER INDICATES CBX NUMBER, SEE SCHEMATIC DIAGRAM.
- L7 BRIDGE TRUSS POSITION
- 162 BASELINE



F.A.I. 74 - SECTION 90(10D-1)BRR
PEORIA / TAZEWELL COUNTY
STATION 151+85
STRUCTURE NO. 090-0001

DECORATIVE LIGHTING PLANS

MODEL: Default.t
FILE: I:\MFE\02111\es\213081\DOT - DIST 4 - P18 201933\Work Order 12 - F1 2023\Kashira.Landis\090\Ref\structure\Bridges_Kashira\04680130_101-bridgestructure\bridge

USER NAME =	DESIGNED -	REVISED -
	DRAWN -	REVISED -
PLOT SCALE = 0.0833' / in.	CHECKED -	REVISED -
PLOT DATE = 12/1/2022	DATE -	REVISED -

STATE OF ILLINOIS
DEPARTMENT OF TRANSPORTATION

LOCATION 2 - STRUCTURE INFORMATION

SCALE: SHEET 4 OF 4 SHEETS STA. TO STA.

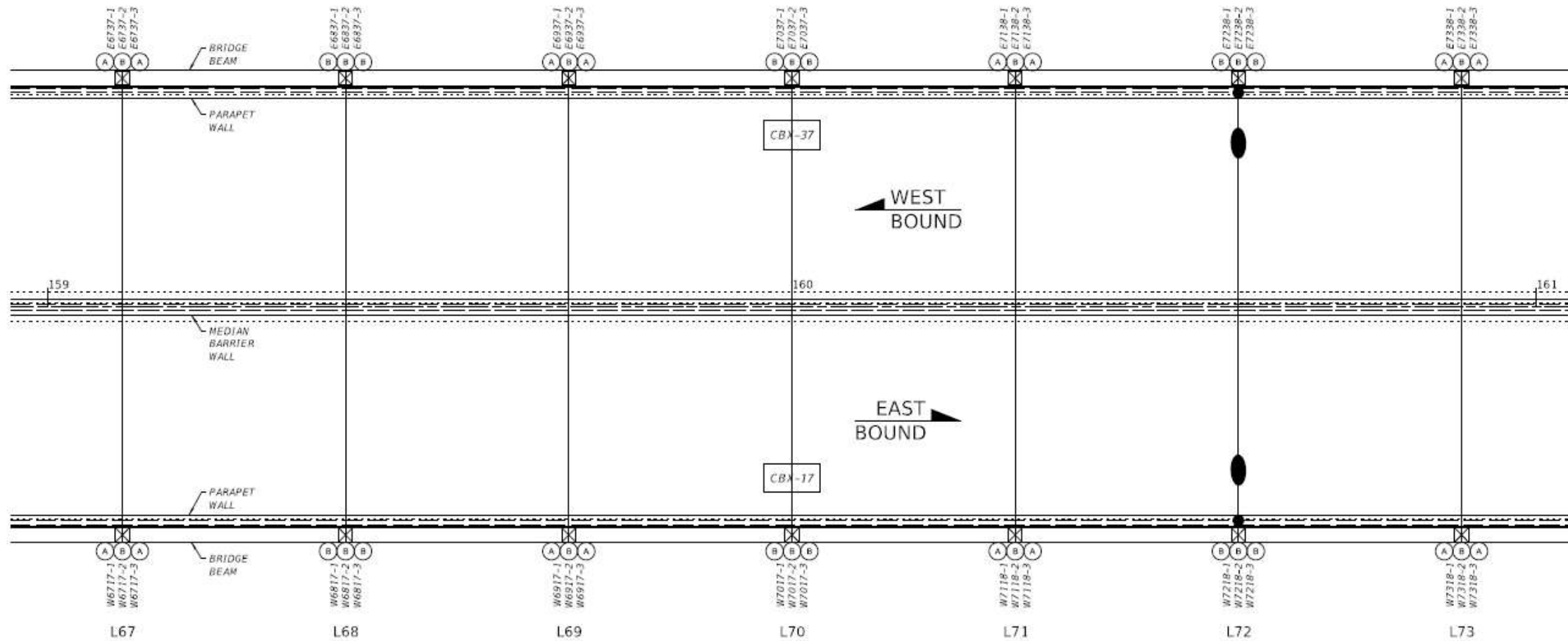
F.A.I. RTE.	SECTION	COUNTY	TOTAL SHEETS	SHEET NO.
VAR	D4 BRIDGE WASHING 2023	*	47	28
* TAZEWELL, PEORIA & MASON			CONTRACT NO. 66H3C	
ILLINOIS FED AID PROJECT				

FOR INFORMATION ONLY

LOCATION 2 (I-74) MURRAY BAKER BRIDGE

LEGEND

- (A) LIGHT FIXTURE, SEE LUMINAIRE SCHEDULE. LETTER INDICATES FIXTURE TYPE
A; HORIZONTAL COLOR WASH
B; SUPERSTRUCTURE WHITE
C; PIER COLOR WASH
- E0701-1 LIGHT FIXTURE ID. LETTER INDICATES SIDE OF BRIDGE (E: EAST, W:WEST). FIRST TWO NUMBERS INDICATE BRIDGE LOCATION. MIDDLE TWO NUMBERS INDICATE CBX NUMBER. DASH NUMBER IS THE FIXTURE NUMBER AT LOCATION.
- EXISTING VERTICAL BRIDGE STRUCTURAL MEMBER
- ROADWAY LIGHT (BY OTHERS)
- NAVIGATION LIGHT & PLATFORM (BY OTHERS)
- CBX-## CBX SPLITTER BOX, NUMBER INDICATES CBX NUMBER, SEE SCHEMATIC DIAGRAM.
- L7 BRIDGE TRUSS POSITION
- 162 BASELINE



F.A.I. 74 - SECTION 90(10D-1)BRR
PEORIA / TAZEWELL COUNTY
STATION 151+85
STRUCTURE NO. 090-0001

DECORATIVE LIGHTING PLANS

MODEL: Defaul.t
 FILE: I:\MFE\02111\es\213081\DOT - DIST 4 - P18 201933\Work Order 12 - F1 2023\Kashira.Landis\090\BRR\Structure\BRR - Murray\0160\10 - 10-16-2023\structure\structure.dwg

USER NAME =	DESIGNED -	REVISED -
	DRAWN -	REVISED -
PLOT SCALE = 0.0833 ' / in.	CHECKED -	REVISED -
PLOT DATE = 12/1/2022	DATE -	REVISED -

STATE OF ILLINOIS
DEPARTMENT OF TRANSPORTATION

LOCATION 2 - STRUCTURE INFORMATION	
SCALE:	SHEET 4 OF 4 SHEETS STA. TO STA.

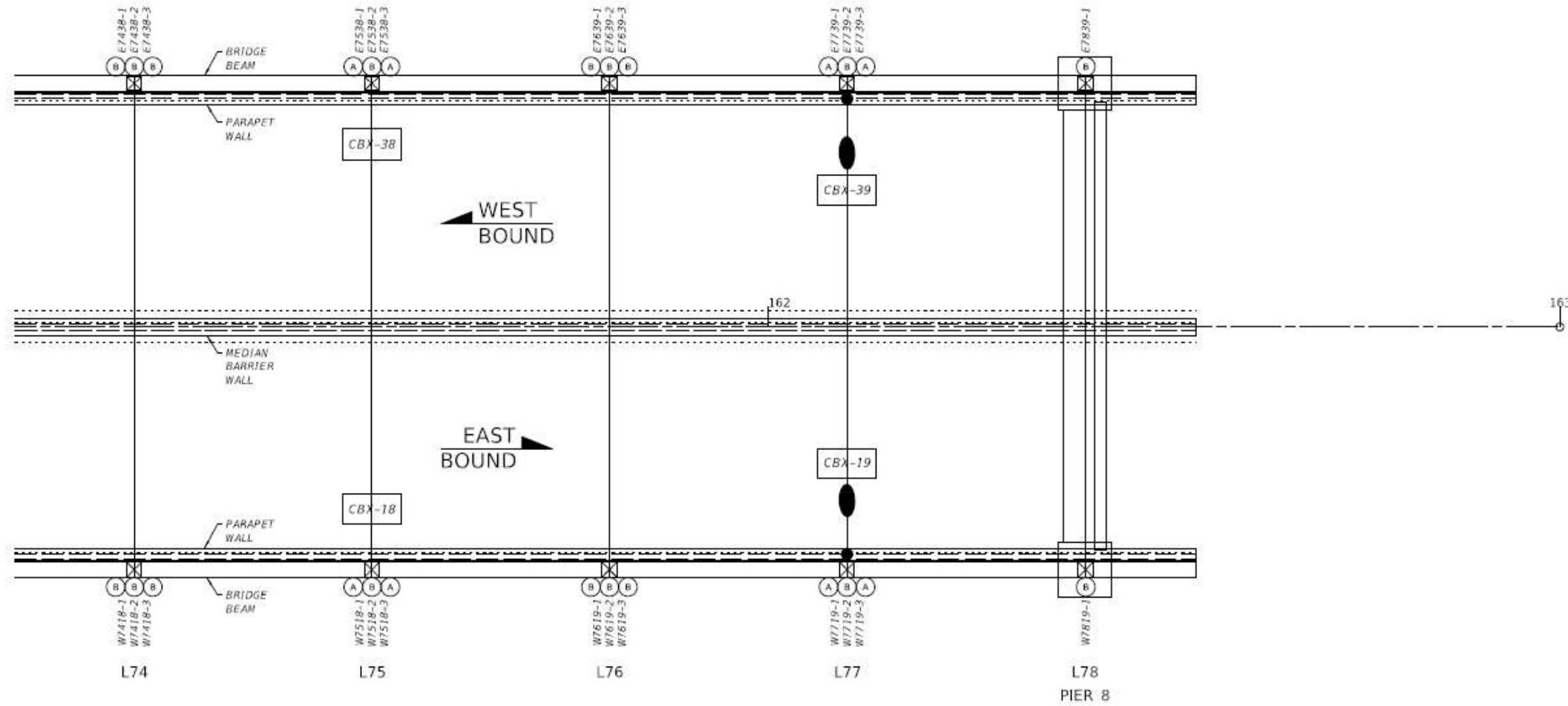
F.A.I. RTE.	SECTION	COUNTY	TOTAL SHEETS	SHEET NO.
VAR	D4 BRIDGE WASHING 2023	*	47	31
* TAZEWELL, PEORIA & MASON			CONTRACT NO. 66H3L	
ILLINOIS TED AID PROJECT				

FOR INFORMATION ONLY

LOCATION 2 (I-74) MURRAY BAKER BRIDGE

LEGEND

- (A) LIGHT FIXTURE, SEE LUMINAIRE SCHEDULE, LETTER INDICATES FIXTURE TYPE
 - A: HORIZONTAL COLOR WASH
 - B: SUPERSTRUCTURE WHITE
 - C: PIER COLOR WASH
- E0701-1 LIGHT FIXTURE ID, LETTER INDICATES SIDE OF BRIDGE (E: EAST, W: WEST), FIRST TWO NUMBERS INDICATE BRIDGE LOCATION, MIDDLE TWO NUMBERS INDICATE CBX NUMBER, DASH NUMBER IS THE FIXTURE NUMBER AT LOCATION.
- ⊗ EXISTING VERTICAL BRIDGE STRUCTURAL MEMBER
- ROADWAY LIGHT (BY OTHERS)
- ⊠ NAVIGATION LIGHT & PLATFORM (BY OTHERS)
- CBX-## CBX SPLITTER BOX, NUMBER INDICATES CBX NUMBER, SEE SCHEMATIC DIAGRAM.
- L7 BRIDGE TRUSS POSITION
- 162 BASELINE



F.A.I. 74 - SECTION 90(10D-1)BRR
PEORIA / TAZEWELL COUNTY
STATION 151+85
STRUCTURE NO. 090-0001

DECORATIVE LIGHTING PLANS

MODEL: Defaul.t
 FILE: I:\ME\021115\1213081\DDT - DIST 4 - PTB 201933\Work Order 12 - F.I. 2023\Kashira_Landscapes\09.Ref.Furniture\B.cad Kashira\0468110 - int-burdenesthru.mxd

USER NAME =	DESIGNED -	REVISED -	
	DRAWN -	REVISED -	
PLOT SCALE = 0.0833' / in.	CHECKED -	REVISED -	
PLOT DATE = 12/1/2022	DATE -	REVISED -	

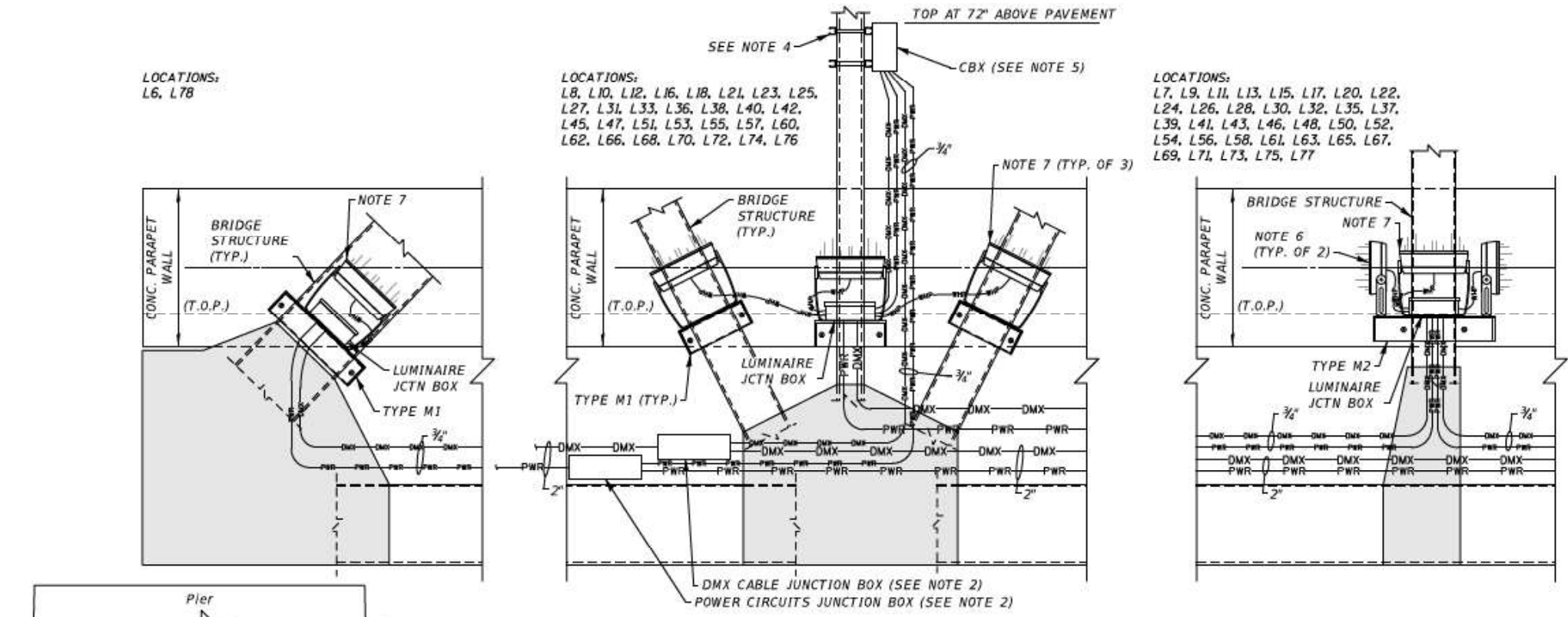
STATE OF ILLINOIS
DEPARTMENT OF TRANSPORTATION

LOCATION 2 - STRUCTURE INFORMATION			
SCALE:	SHEET 4 OF 4 SHEETS	STA.	TO STA.

F.A.I. RTE.	SECTION	COUNTY	TOTAL SHEETS	SHEET NO.
VAR	D4 BRIDGE WASHING 2023	*	47	32
* TAZEWELL, PEORIA, & MASON			CONTRACT NO. 66H3C	
ILLINOIS FED AID PROJECT				

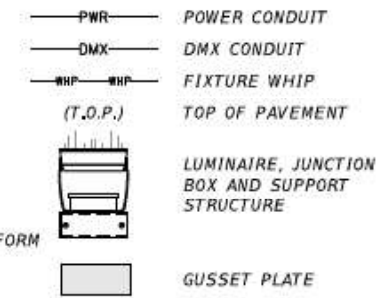
FOR INFORMATION ONLY

LOCATION 2 (I-74) MURRAY BAKER BRIDGE



- NOTES**
- SUPPORT CONDUIT FROM BOTTOM CHORD BEAM WITH GALVANIZED STEEL CHANNEL. SEE CONDUIT SUPPORT DETAIL, SHEET 156.
 - PROVIDE 18"x12"x6" 316 STAINLESS STEEL NEMA 4X JUNCTION BOX. SUPPORT FROM BOTTOM CHORD BEAM WITH GALVANIZED STEEL CHANNEL. ORIENT WITH COVER UP. DO NOT SPLICE IN JUNCTION BOX.
 - FIBER OPTIC CONDUIT AND JUNCTION BOXES NOT SHOWN. MOUNT CONDUIT ON SAME SUPPORT AS DMX AND POWER CONDUIT.
 - SECURE CBX TO COLUMN WITH GALVANIZED CHANNEL AND 1/2" THREADED ROD.
 - CBX AND CONDUIT ROUTING SHOWN IN ONE DETAIL FOR REFERENCE. OTHER LOCATIONS MAY REQUIRE CBX AND CONDUIT ROUTING SIMILAR TO THE ONE SHOWN. SEE SCHEMATIC DIAGRAM SHEETS FOR ALL LOCATIONS WITH CBX MOUNTING.
 - LUMINAIRE TYPE A. LOCATE TO ALIGN BEAM CENTER WITH CENTERLINE OF PARAPET WALL EXTERIOR SURFACE.
 - LUMINAIRE TYPE B. LOCATE TO CENTER WITH CENTERLINE OF COLUMN OR DIAGONAL.

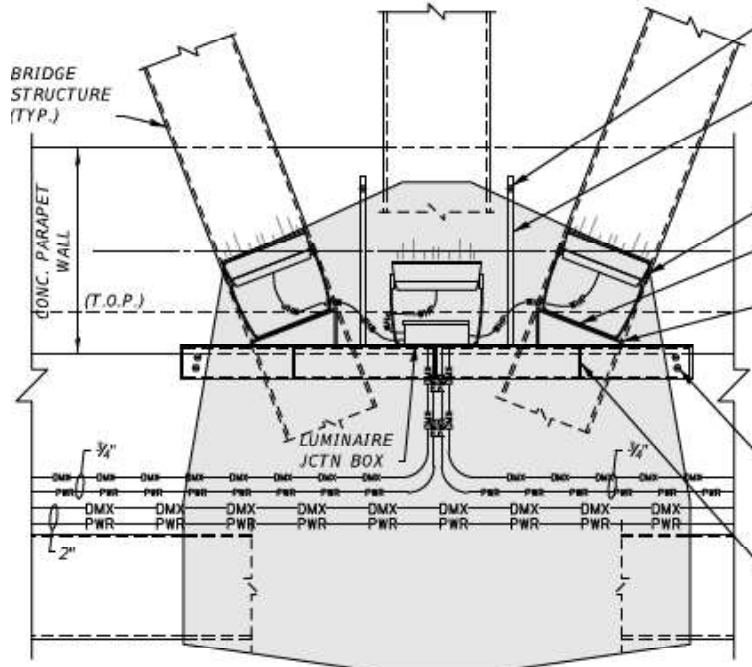
LEGEND



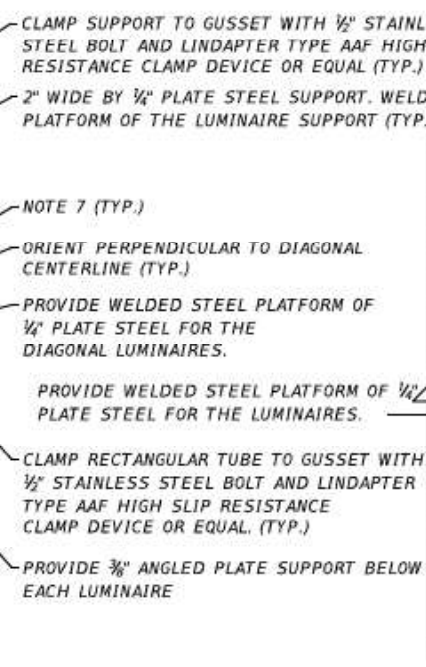
LUMINAIRE AND JUNCTION BOX MOUNTING DETAIL

LUMINAIRE AND JUNCTION BOX MOUNTING DETAIL

LUMINAIRE AND JUNCTION BOX MOUNTING DETAIL



LUMINAIRE AND JUNCTION BOX MOUNTING DETAIL



LUMINAIRE AND JUNCTION BOX MOUNTING DETAIL

DECORATIVE LIGHTING PLANS

F.A.I. 74 - SECTION 90(10D-1)BRR
PEORIA / TAZEWELL COUNTY
STATION 151+85
STRUCTURE NO. 090-0001

MODEL: Defaul.t
 FILE: I:\MFE\021116\15123091\DOT - DIST. 4 - P18 - 201933\Work - Order - 12 - F1 - 2023\Kashyap.Landscapes\090.BRR\Furniture\Bridges - Washwell\090BRR130 - int-br-decorative-lighting.dwg

USER NAME =	DESIGNED -	REVISED -
	DRAWN -	REVISED -
PLOT SCALE = 0.0833 ' / in.	CHECKED -	REVISED -
PLOT DATE = 12/1/2022	DATE -	REVISED -

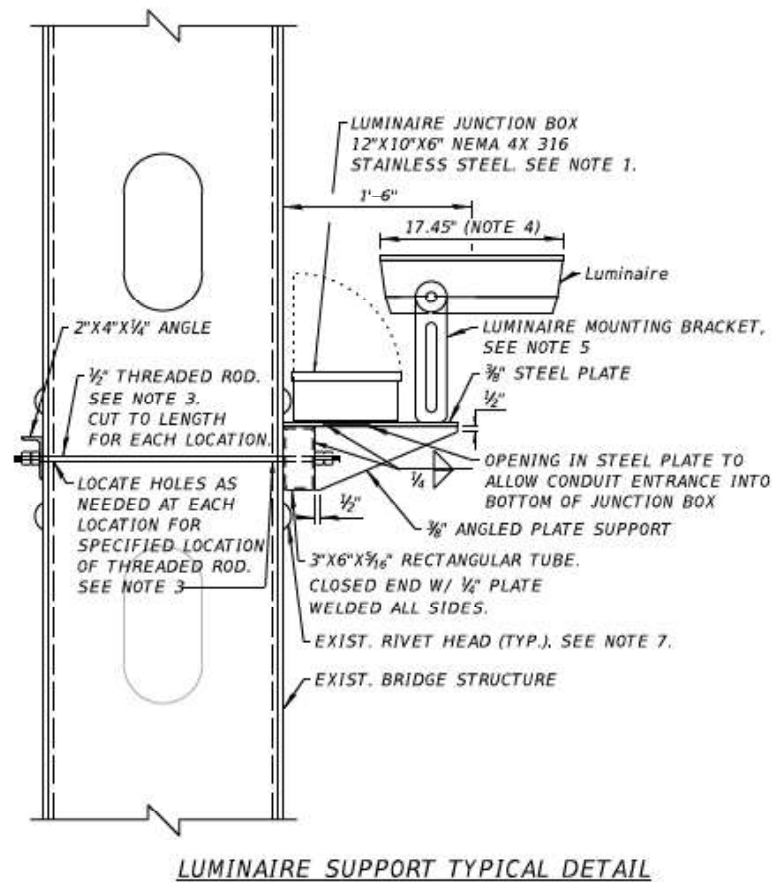
STATE OF ILLINOIS
DEPARTMENT OF TRANSPORTATION

LOCATION 2 - STRUCTURE INFORMATION	
SCALE:	SHEET 4 OF 4 SHEETS STA. TO STA.

F.A.I. RTE.	SECTION	COUNTY	TOTAL SHEETS	SHEET NO.
VAR	D4 BRIDGE WASHING 2023	*	47	33
* TAZEWELL, PEORIA & MASON			CONTRACT NO. 66R3C	
ILLINOIS T&E AD PROJECT				

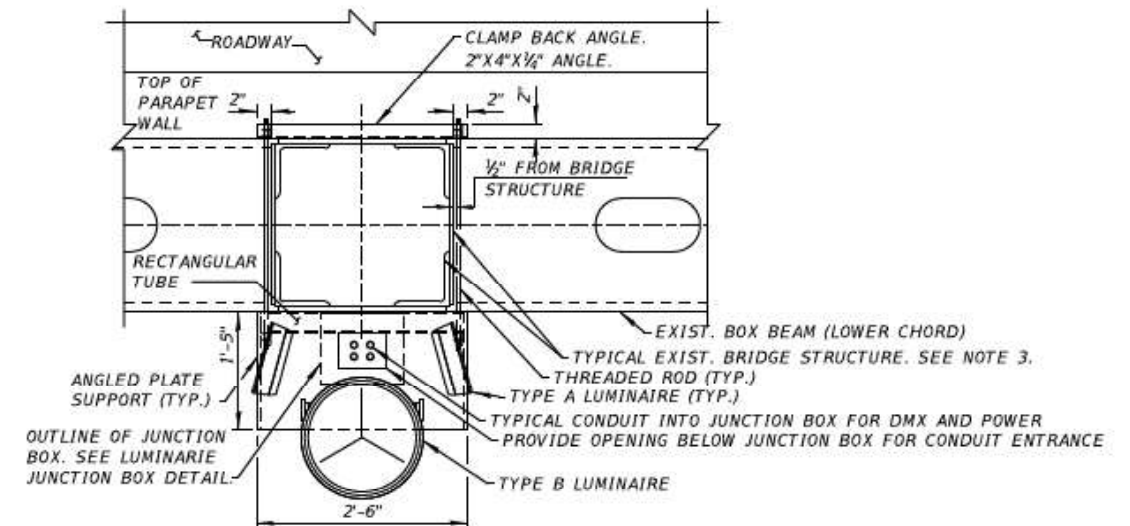
FOR INFORMATION ONLY

LOCATION 2 (I-74) MURRAY BAKER BRIDGE



LUMINAIRE SUPPORT NOTES:

- JUNCTION BOX SHALL HAVE HINGED COVER, SCREW CLAMP INNER STEEL PANEL, DIN RAIL MOUNTED TERMINAL STRIPS AND GROUNDED STEEL BARRIER TO SEPARATE TERMINALS FOR DMX WIRING AND LUMINAIRE POWER WIRING. SECURE TO PLATE WITH GALVANIZED FASTENERS. SECURE WITH THREAD LOCKING COMPOUND. SEE LUMINAIRE JUNCTION BOX DETAIL.
- FABRICATE SUPPORT FROM WELDED CARBON STEEL PLATE AND STRUCTURAL STEEL SHAPES. GALVANIZE STEEL FABRICATION ANGLE AND ROD AFTER CUTTING AND WELDING.
- LOCATE THREADED ROD 1/2" FROM BRIDGE STRUCTURE. DO NOT ALLOW ROD TO BE IN CONTACT WITH NOR FURTHER AWAY FROM THE STRUCTURE.
- DIMENSION AND FIXTURE DETAIL SHOWN IS FOR ONE MANUFACTURERS LUMINAIRE AND IS NOT TYPICAL FOR ALL EQUIPMENT ALLOWED. CONTRACTOR SHALL MODIFY SUPPORT DESIGN TO ACCOMMODATE THE SPECIFIC LUMINAIRES AND MOUNTING DETAILS FOR LUMINAIRES SUPPLIED.
- SECURE LUMINAIRE MOUNTING BRACKET TO PLATE WITH GALVANIZED HARDWARE. DOUBLE-NUT FASTENERS.
- TIGHTEN THREADED RODS TO CLAMP SUPPORT SECURELY ON BRIDGE STRUCTURE. USE DOUBLE NUTS TO PREVENT SUPPORT FROM LOOSENING.
- PROVIDE SHIM BETWEEN TUBE OR ANGLE AND BRIDGE SURFACE IF LOCATION IS IN CONFLICT EXISTING RIVETS. SHIM PLATE SHALL BE GALVANIZED STEEL OF SAME SIZE AS TUBE. DRILL HOLE THROUGH PLATE AT RIVET LOCATION.
- PROVIDE 1/4" DIA. WEEP HOLES IN BOTTOM OF TUBE BELOW HOLES FOR THREADED ROD, ONE HOLE AT EACH LOCATION.

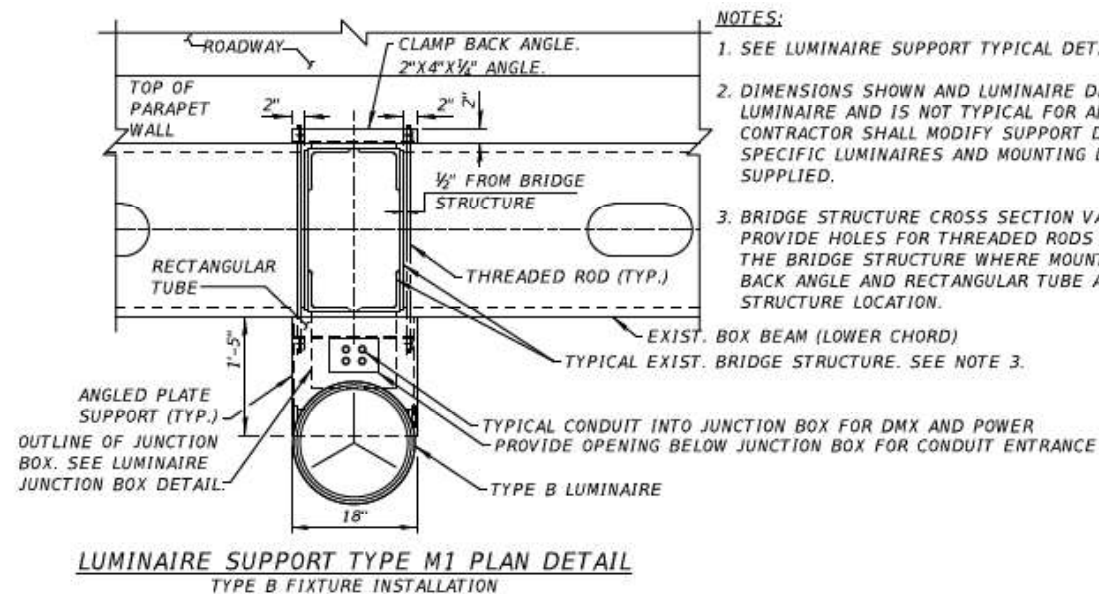


LUMINAIRE SUPPORT TYPE M2 PLAN DETAIL

TYPE A AND TYPE B FIXTURE INSTALLATION

NOTES:

- SEE LUMINAIRE SUPPORT TYPICAL DETAIL FOR FABRICATION.
- DIMENSIONS SHOWN AND LUMINAIRE DETAIL IS FOR ONE MANUFACTURERS LUMINAIRE AND IS NOT TYPICAL FOR ALL EQUIPMENT ALLOWED. CONTRACTOR SHALL MODIFY SUPPORT DESIGN TO ACCOMMODATE THE SPECIFIC LUMINAIRES AND MOUNTING DETAILS FOR THE LUMINAIRE SUPPLIED.
- BRIDGE STRUCTURE CROSS SECTION VARIES AT EACH LOCATION. PROVIDE HOLES FOR THREADED RODS TO SUIT THE DIMENSIONS OF THE BRIDGE STRUCTURE WHERE MOUNTED. INCREASE WIDTH OF CLAMP BACK ANGLE AND RECTANGULAR TUBE AS NEEDED FOR BRIDGE STRUCTURE LOCATION.



LUMINAIRE SUPPORT TYPE M1 PLAN DETAIL

TYPE B FIXTURE INSTALLATION

NOTES:

- SEE LUMINAIRE SUPPORT TYPICAL DETAIL FOR FABRICATION.
- DIMENSIONS SHOWN AND LUMINAIRE DETAIL IS FOR ONE MANUFACTURERS LUMINAIRE AND IS NOT TYPICAL FOR ALL EQUIPMENT ALLOWED. CONTRACTOR SHALL MODIFY SUPPORT DESIGN TO ACCOMMODATE THE SPECIFIC LUMINAIRES AND MOUNTING DETAILS FOR THE LUMINAIRE SUPPLIED.
- BRIDGE STRUCTURE CROSS SECTION VARIES AT EACH LOCATION. PROVIDE HOLES FOR THREADED RODS TO SUIT THE DIMENSIONS OF THE BRIDGE STRUCTURE WHERE MOUNTED. INCREASE WIDTH OF CLAMP BACK ANGLE AND RECTANGULAR TUBE AS NEEDED FOR BRIDGE STRUCTURE LOCATION.

F.A.I. 74 - SECTION 90(10D-1)BRR
PEORIA / TAZEWELL COUNTY
STATION 151+85
STRUCTURE NO. 090-0001

DECORATIVE LIGHTING PLANS

MODEL: Defaul.t
FILE: I:\MFE\02111\es\213081\DOT - DIST - 4 - P18 - 201-933\Work - Order - 12 - F.I. 2023\Kashira.Landscapes\09.Ref.Facna\B.cad - Kashira\04180410 - int-burden\strucnoidr

USER NAME =	DESIGNED -	REVISED -
	DRAWN -	REVISED -
PLOT SCALE = 0.0833 ' / in.	CHECKED -	REVISED -
PLOT DATE = 12/1/2022	DATE -	REVISED -

STATE OF ILLINOIS
DEPARTMENT OF TRANSPORTATION

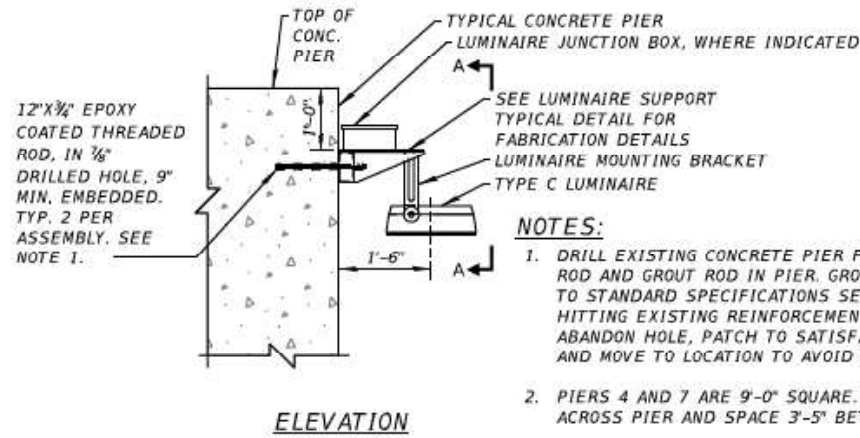
LOCATION 2 - STRUCTURE INFORMATION

SCALE: SHEET 4 OF 4 SHEETS STA. TO STA.

F.A.I. RTE.	SECTION	COUNTY	TOTAL SHEETS	SHEET NO.
VAR	D4 BRIDGE WASHING 2023	*	47	34
* TAZEWELL, PEORIA & MASON			CONTRACT NO. 66H3C	
ILLINOIS		TED AID PROJECT		

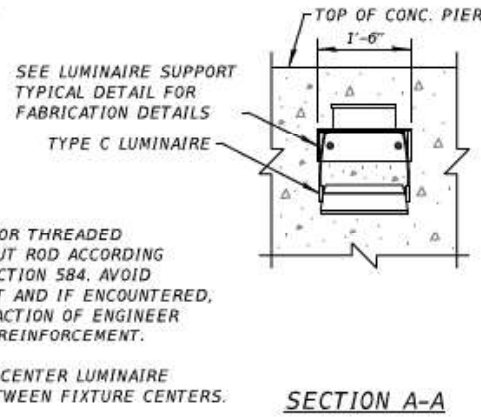
FOR INFORMATION ONLY

LOCATION 2 (I-74) MURRAY BAKER BRIDGE

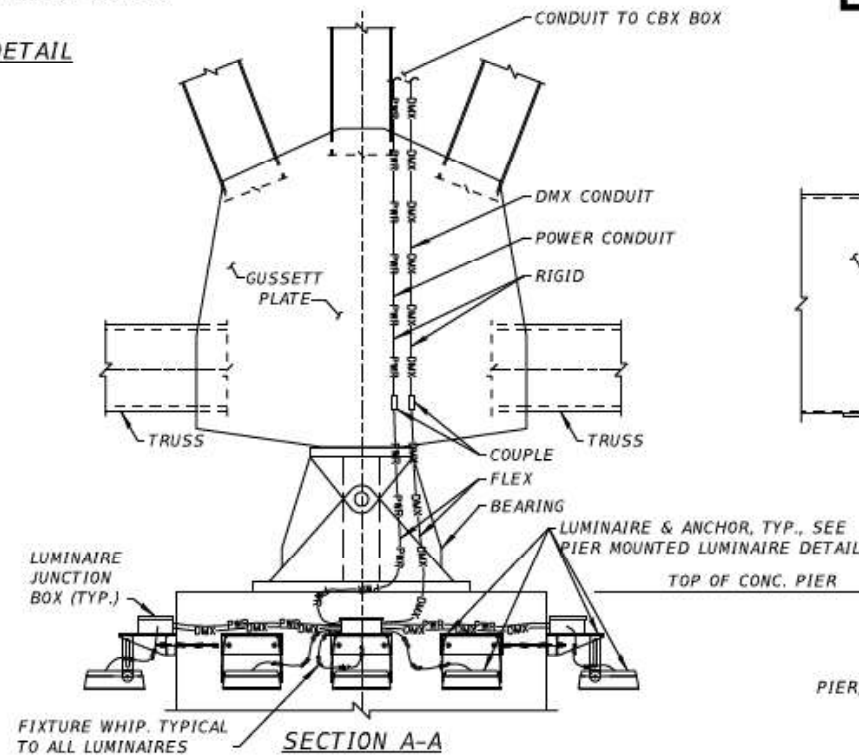


- NOTES:**
1. DRILL EXISTING CONCRETE PIER FOR THREADED ROD AND GROUT ROD IN PIER. GROUT ROD ACCORDING TO STANDARD SPECIFICATIONS SECTION 584. AVOID HITTING EXISTING REINFORCEMENT AND IF ENCOUNTERED, ABANDON HOLE, PATCH TO SATISFACTION OF ENGINEER AND MOVE TO LOCATION TO AVOID REINFORCEMENT.
 2. PIERS 4 AND 7 ARE 9'-0" SQUARE. CENTER LUMINAIRE ACROSS PIER AND SPACE 3'-5" BETWEEN FIXTURE CENTERS.
 3. PIERS 5 AND 6 ARE 7'-6" SQUARE. CENTER LUMINAIRE ACROSS PIER AND SPACE 2'-8" BETWEEN FIXTURE CENTERS.

PIER MOUNTED LUMINAIRE DETAIL



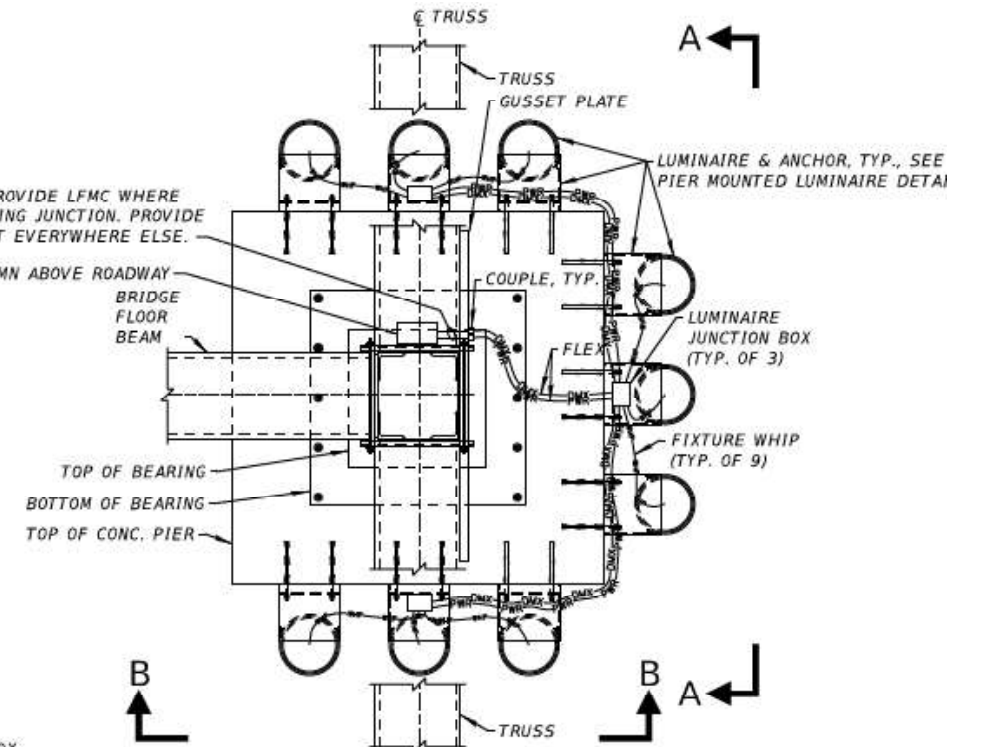
SECTION A-A



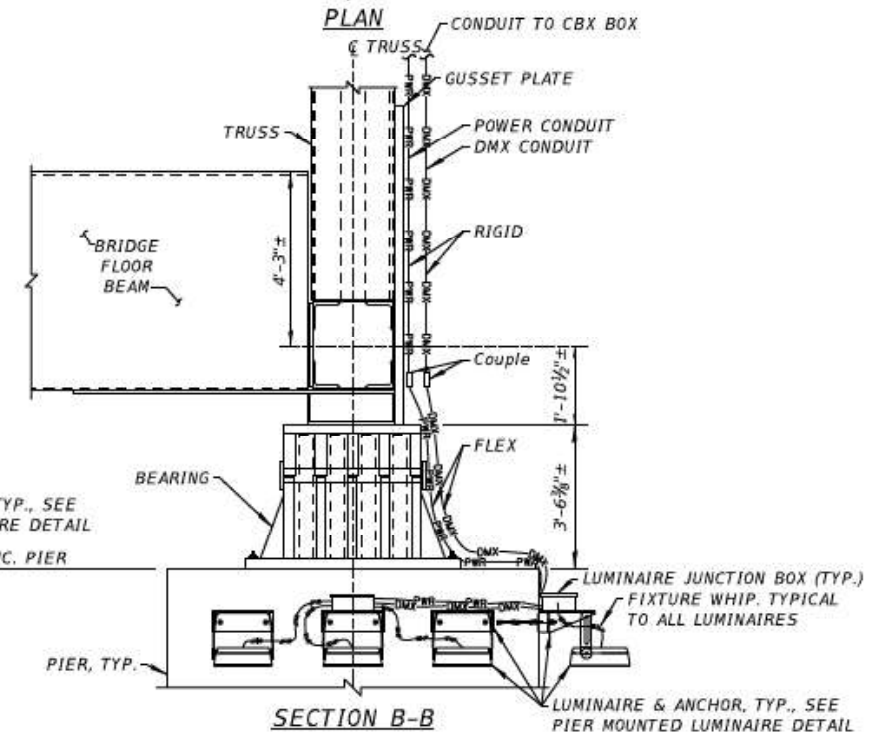
PIER, BEARING & SUPERSTRUCTURE CONNECTION

CONDUIT UP TO CBX BOX. PROVIDE LFMC WHERE CROSSING STRUCTURE FLEXING JUNCTION. PROVIDE GALVANIZED STEEL CONDUIT EVERYWHERE ELSE.

CBX BOX ON TRUSS COLUMN ABOVE ROADWAY



PLAN



SECTION B-B

F.A.I. 74 - SECTION 90(10D-1)BRR
PEORIA / TAZEWELL COUNTY
STATION 151+85
STRUCTURE NO. 090-001

DECORATIVE LIGHTING PLANS

MODEL: Defaul.t
FILE: I:\MFE\02111\es\213081\DDT - DIST 4 - PTB 201933\Work Order 12 - F.I. 2023\Kashira_Landscapes\090\Ref\structure\BRR - Murray_Baker_Bridge\090-001.dwg

USER NAME =	DESIGNED -	REVISED -
	DRAWN -	REVISED -
PLOT SCALE = 0.0833 ' / in.	CHECKED -	REVISED -
PLOT DATE = 12/1/2022	DATE -	REVISED -

STATE OF ILLINOIS
DEPARTMENT OF TRANSPORTATION

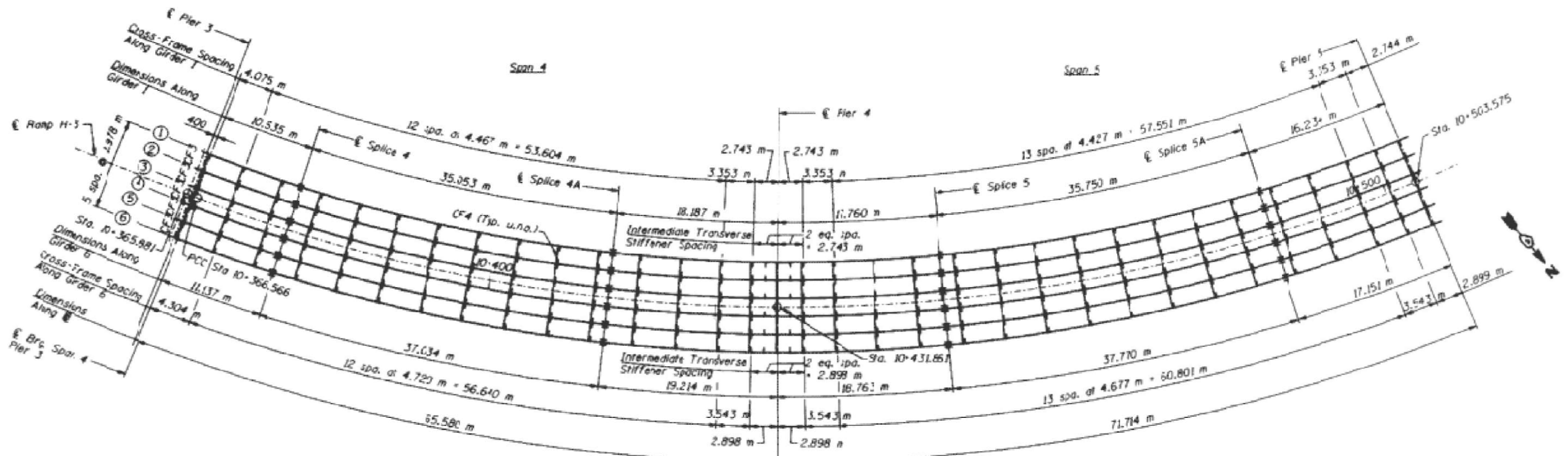
LOCATION 2 - STRUCTURE INFORMATION

SCALE: SHEET 4 OF 4 SHEETS STA. TO STA.

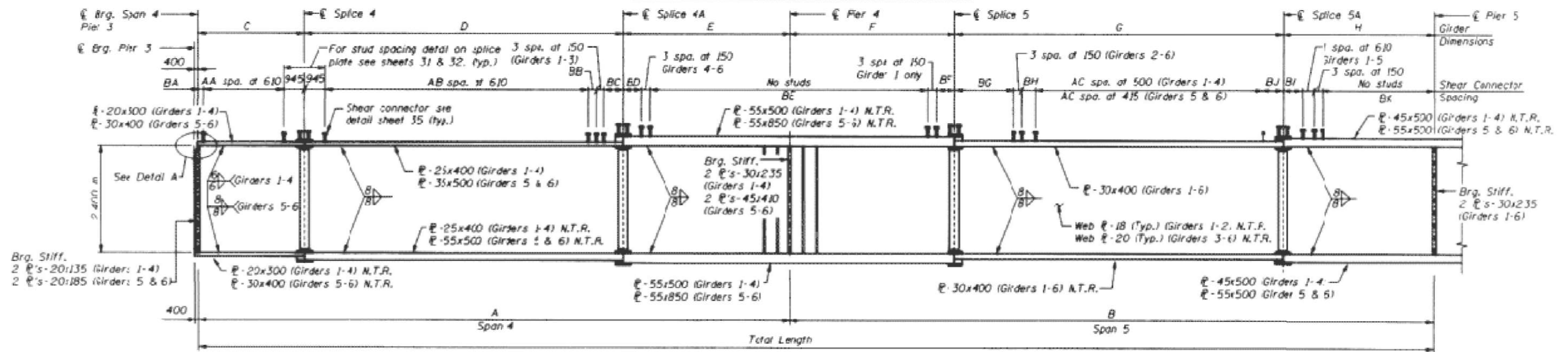
F.A.I. RTE.	SECTION	COUNTY	TOTAL SHEETS	SHEET NO.
VAR	D4 BRIDGE WASHING 2023	-	47	35
* TAZEWELL, PEORIA & MASON			CONTRACT NO. 6683C	
ILLINOIS TED AID PROJECT				

FOR INFORMATION ONLY

LOCATION 3 – RAMP H-3 OVER I-74, RAMP H-1, RAMP H-4 AND FARM CREEK DIVERSION CHANNEL



FRAMING PLAN - SPANS 4 & 5



GIRDER ELEVATION - SPANS 4 & 5

SN 090-0153 (SPANS 4 & 5)

MODEL: D:\p\aut\... FILE: 1016102111.esv\212081.DOT - DIST. 4 - P18-201933\Work - Order - 12 - F1-2023\Kashyap.Landscapes\09\Ref\Structure\Bridge - Washburn\01016102111.ctb

USER NAME -	DESIGNED -	REVISED -
DRAWN -	REVISOR -	
PLOT SCALE = 0.0833' / 1" -	CHECKED -	REVISOR -
PLOT DATE = 12/1/2022	DATE -	REVISOR -

STATE OF ILLINOIS
DEPARTMENT OF TRANSPORTATION

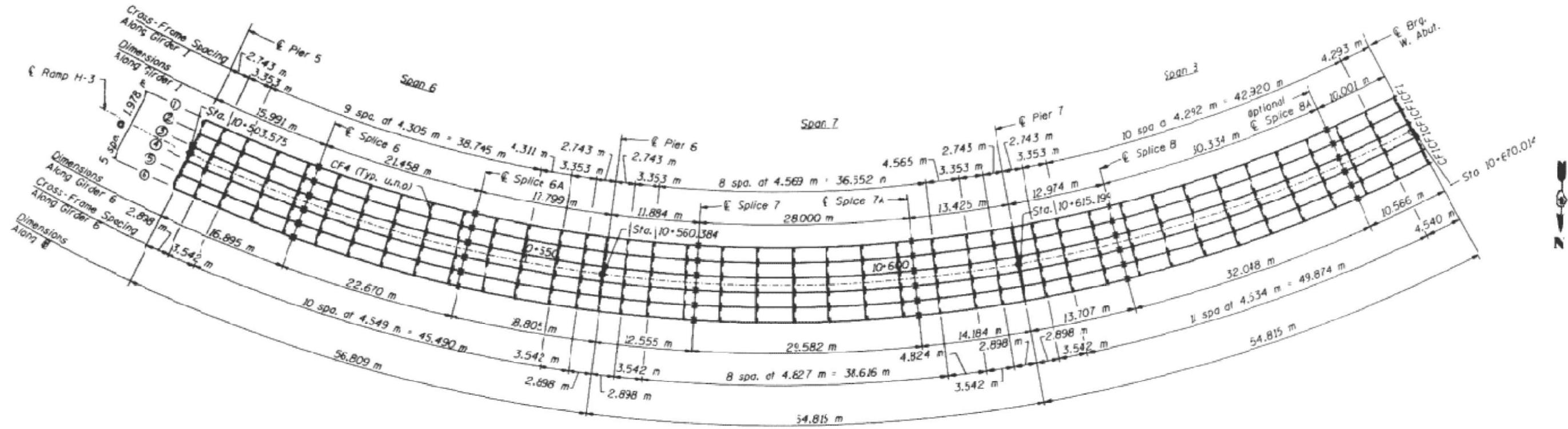
LOCATION 3 – STRUCTURE INFORMATION

SCALE: SHEET 3 OF 4 SHEETS STA. TO STA.

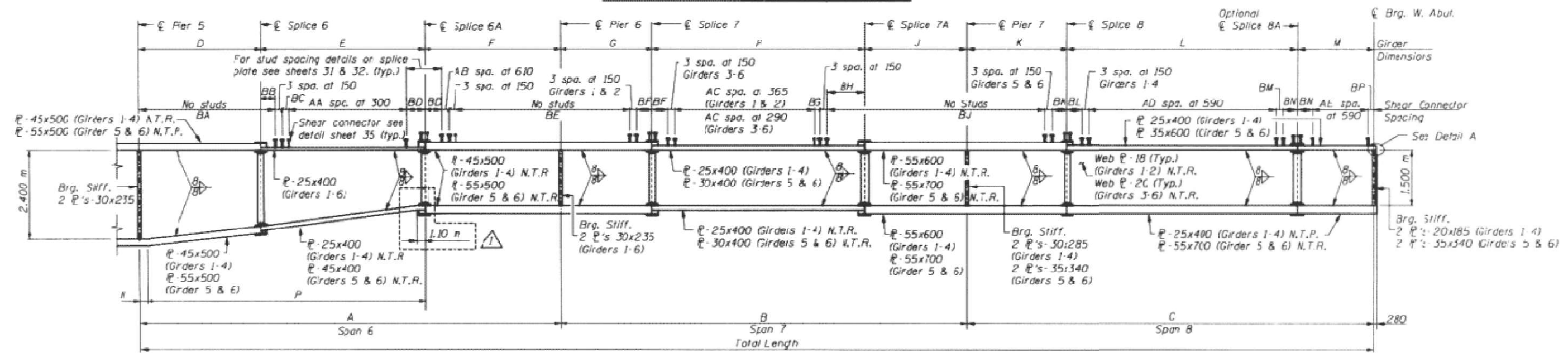
F.A.I. RTE.	SECTION	COUNTY	TOTAL SHEETS	SHEET NO.
VAR	D4 BRIDGE WASHINGTON	-	47	38
* IAZZUELL, PEORIA & MASON			CONTRACT NO. 6683C	
ILLINOIS TIED AID PROJECT				

FOR INFORMATION ONLY

LOCATION 3 – RAMP H-3 OVER I-74, RAMP H-1, RAMP H-4 AND FARM CREEK DIVERSION CHANNEL



FRAMING PLAN - SPANS 6-8



GIRDER ELEVATION - SPANS 6-8

SN 090-0153 (SPANS 6 - 8)

MODEL: D:\ref\out\... FILE: I:\BRIE\012111\... DIST: 4 - PTB 201-933\Work Order 12 - Fl. 2023\... DATE: 12/1/2022

USER NAME -	DESIGNED -	REVISED -
DRAWN -	REVISOR -	
PLOT SCALE = 0.0033' / in.	CHECKED -	REVISOR -
PLOT DATE = 12/1/2022	DATE -	REVISOR -

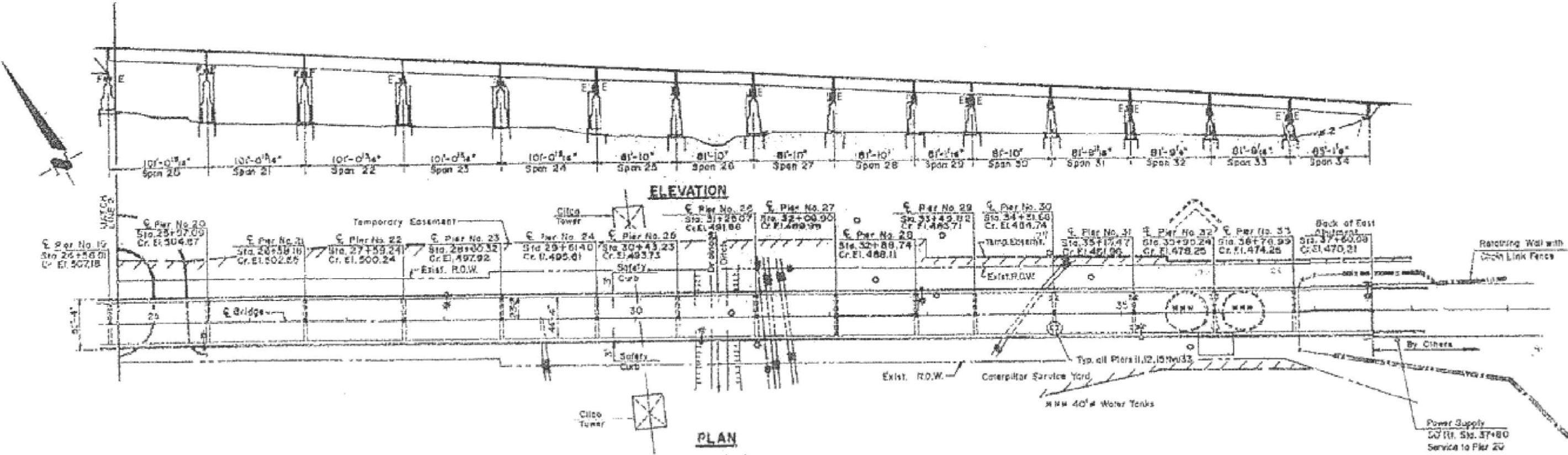
STATE OF ILLINOIS
DEPARTMENT OF TRANSPORTATION

LOCATION 3 – STRUCTURE INFORMATION

SCALE: SHEET 4 OF 4 SHEETS STA. TO STA.

F.A.I. RTE.	SECTION	COUNTY	TOTAL SHEETS	SHEET NO.
VAR	D4 BRIDGE WASHING 2023	-	47	39
* IAZZUELL, PEORIA & MASON			CONTRACT NO. 66H3C	
ILLINOIS FED. AID PROJECT				

FOR INFORMATION ONLY
LOCATION 4 – (IL 116 /IL 8) CEDAR STREET BRIDGE



SN 090-0030 (SPANS 20 – 34)

MODEL: Defaul.t
 FILE: I:\MFE\02111\es\213081\DOT - DIST 4 - PTB 201933\Work Order 12 - Fl 2023\Kashyua.Landscapes\09.Ref\structure\B.cad - Kashyua\04080419 - int-bridge-structure.dwg

USER NAME =	DESIGNED -	REVISED -
	DRAWN -	REVISED -
PLOT SCALE = 0.0833 ' / in.	CHECKED -	REVISED -
PLOT DATE = 12/1/2022	DATE -	REVISED -

STATE OF ILLINOIS
DEPARTMENT OF TRANSPORTATION

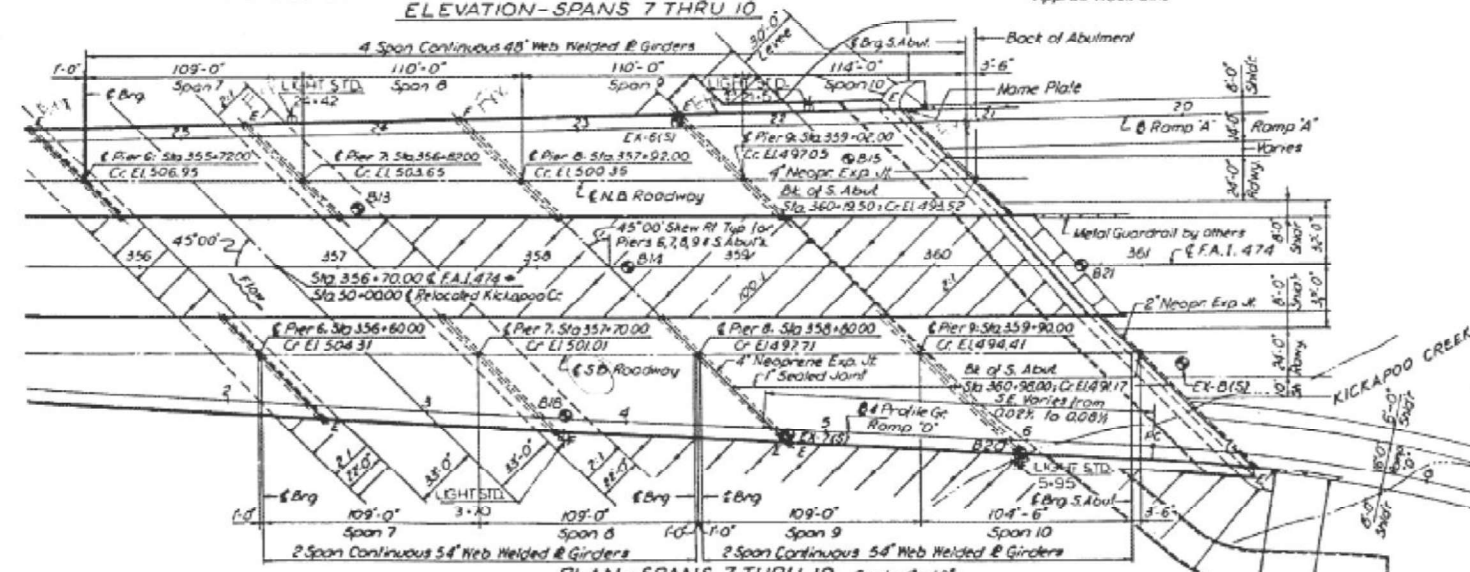
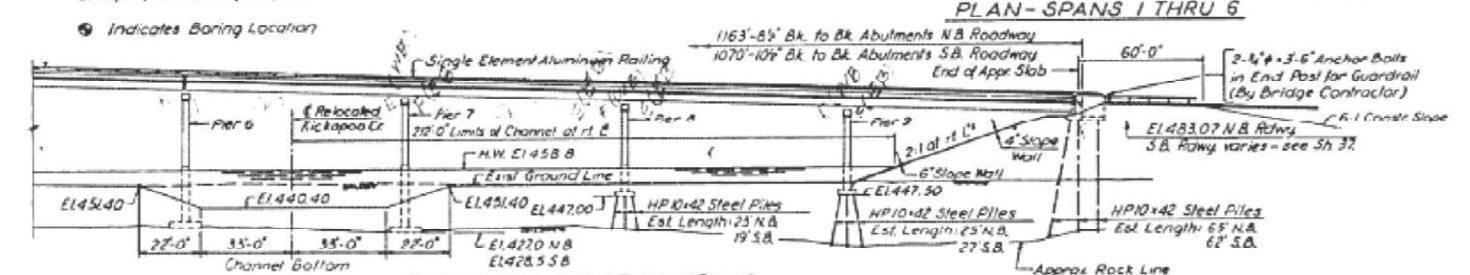
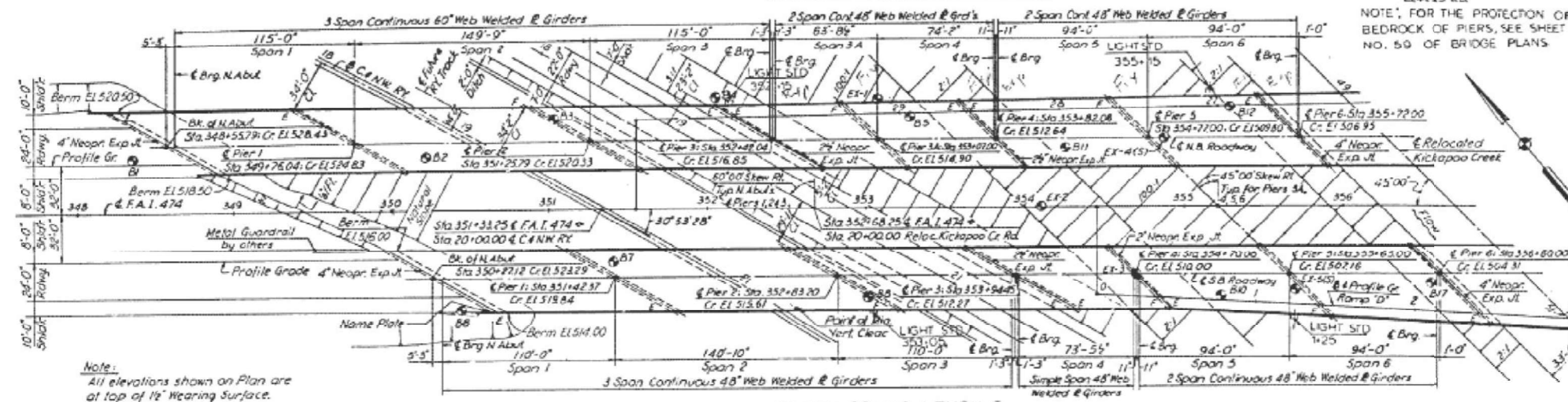
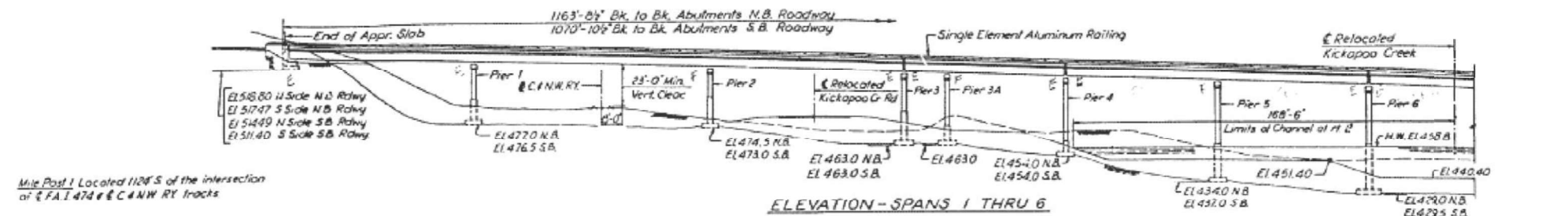
LOCATION 4 – STRUCTURE INFORMATION

SCALE: SHEET 3 OF 3 SHEETS STA. TO STA.

F.A.I. RTE.	SECTION	COUNTY	TOTAL SHEETS	SHEET NO.
VAR	D4 BRIDGE WASHING 2023	-	47	42
* IAZWELL, PEORIA & MASON			CONTRACT NO. 66H3C	
ILLINOIS FED AID PROJECT				

FOR INFORMATION ONLY

LOCATION 5 & 6 - I-474 OVER KICKAPPO CREEK AND UPRR



SN 072-0127 & 072-0128

STATE OF ILLINOIS
DEPARTMENT OF TRANSPORTATION

LOCATION 5 & 6 - STRUCTURE INFORMATION

MODEL Defaul.t
FILE NAME: 072111.esx 12/28/21 11:01 - DIST. 4 - P18 201-9333-Work_Order_12 - F1 2023 Worksheet_Landscapes0809.Rvt (Structure) B: cadie_kashiba\06160119 - int-burrows\shonaburrows


USER NAME =	DESIGNED -	REVISED -
	DRAWN -	REVISED -
PLOT SCALE = 0.0833" / in.	CHECKED -	REVISED -
PLOT DATE = 12/1/2022	DATE -	REVISED -

SCALE:	SHEET 1 OF 1 SHEETS	STA. TO STA.
--------	---------------------	--------------

F.A.I. RTE.	SECTION	COUNTY	TOTAL SHEETS	SHEET NO.
D4	D4 BRIDGE WASHING 2023		47	43
* LAZWELL, PEORIA & MASON			CONTRACT NO. 66H3C	
ILLINOIS ROAD PROJECT				

FOR INFORMATION ONLY

LOCATION 7 & 8 – I-474 OVER ILLINOIS RIVER AND T&P RR



SN 090-0108 & 090-0109

MODEL: Defaul.t
 FILE: I:\MFE\02111\1\1\21081.DOT - DIST. 4 - P18-201933\Work - Order 12 - F1-2023\Kashyap.Landscapes\090-0108\Structure\090-0109-1\1\1\21081.DOT

USER NAME =	DESIGNED -	REVISED -
	DRAWN -	REVISED -
PLOT SCALE = 0.0833" / 1"	CHECKED -	REVISED -
PLOT DATE = 12/1/2022	DATE -	REVISED -

STATE OF ILLINOIS
DEPARTMENT OF TRANSPORTATION

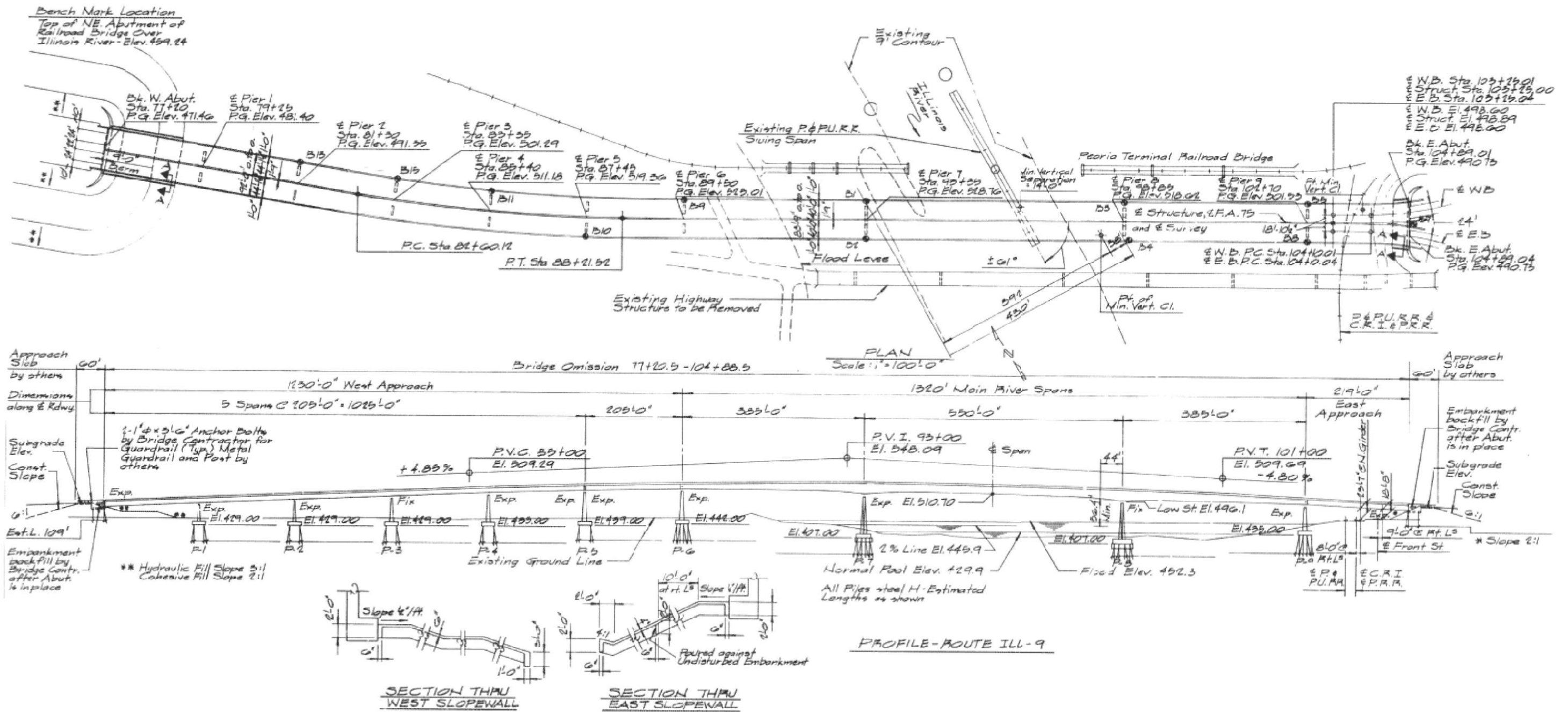
LOCATION 7 & 8 – STRUCTURE INFORMATION

SCALE: SHEET 1 OF 1 SHEETS STA. TO STA.

F.A.I. RTE.	SECTION	COUNTY	TOTAL SHEETS	SHEET NO.
VAR	D4 BRIDGE WASHING 2023	-	47	44
* LAZELLE, PEORIA & MASON			CONTRACT NO. 66H3C	
ILLINOIS			TED AID PROJECT	

FOR INFORMATION ONLY

LOCATION 9 - IL 9 OVER ILLINOIS RIVER AND T&P RR



SN 090-0114

MODEL: Defaul.t
 FILE: I:\MFE\021114\1212022\11001 - DIST 4 - P18 201933\Work Order 12 - Fl 2023\Kashyapa_Landscapes\090-0114\Structure\090-0114.dwg
 DATE: 12/1/2022

USER NAME =	DESIGNED -	REVISED -
	DRAWN -	REVISED -
PLOT SCALE = 0.0833 ' / in.	CHECKED -	REVISED -
PLOT DATE = 12/1/2022	DATE -	REVISED -

STATE OF ILLINOIS
DEPARTMENT OF TRANSPORTATION

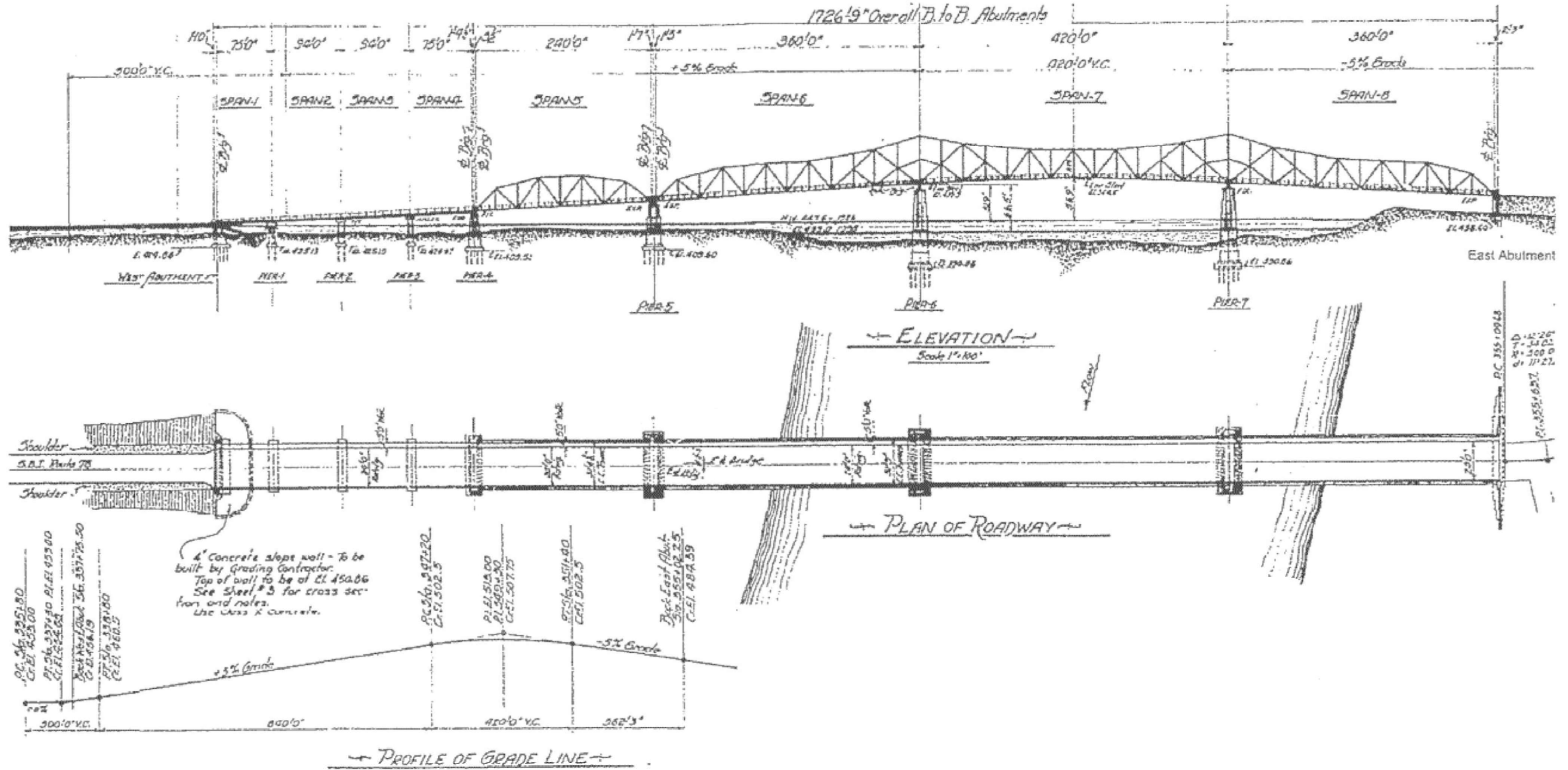
LOCATION 9 - STRUCTURE INFORMATION

SCALE: SHEET 1 OF 1 SHEETS STA. TO STA.

F.A.I. RTE.	SECTION	COUNTY	TOTAL SHEETS	SHEET NO.
VAR	D4 BRIDGE WASHING 2023	-	47	45
* LAZWELL, PEORIA & MASON			CONTRACT NO. 66H3C	
ILLINOIS T&P PROJECT				

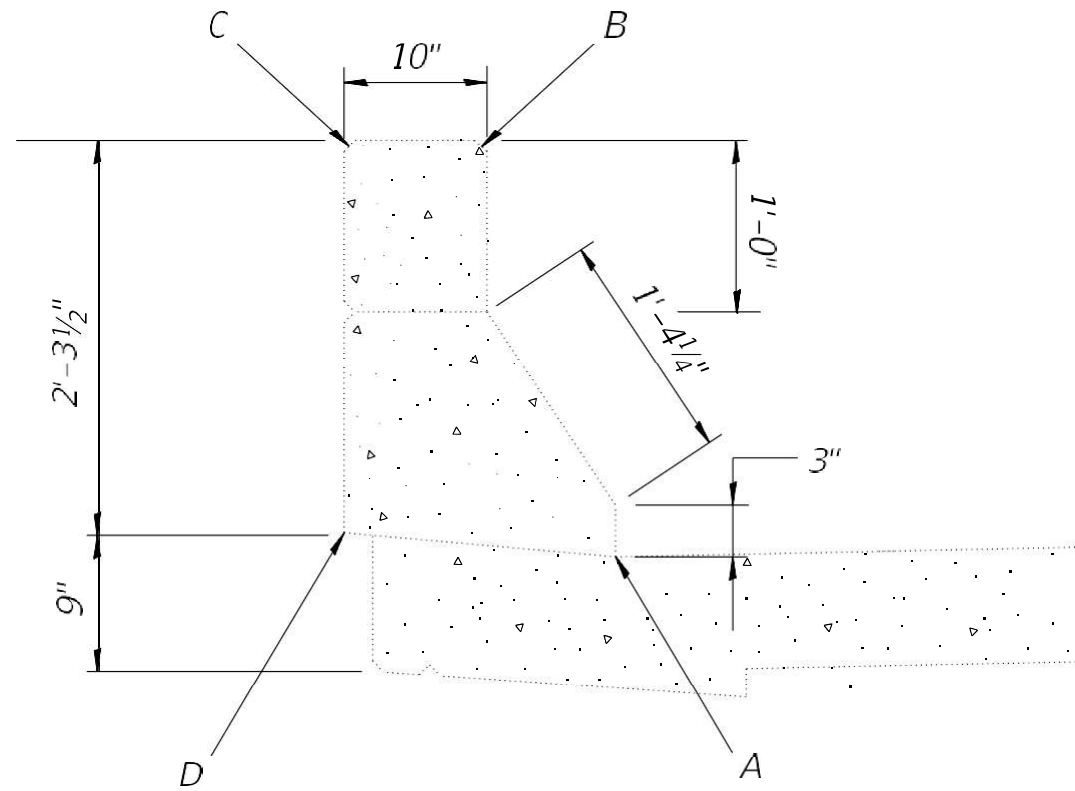
FOR INFORMATION ONLY

LOCATION 10 – US 136 OVER ILLINOIS RIVER



SN 063-0002

US-R NAME	D-SIGN-D	R-VIS-D		STATE OF ILLINOIS DEPARTMENT OF TRANSPORTATION	LOCATION 10 - STRUCTURE INFORMATION	F.A.I. RTE	SECTION	COUNTY	TOTAL SHEETS	SHEET NO.
						VAR	D4 BRIDGE WASHING 2023	.	47	46
P. QT SCA = 0.8833' / in.	CH-CK-D	R-VIS-D				* 16/2/2011 PHOENIX & MASON		CONTRACT NO. 08141		ILLINOIS FED. AID PROJECT
P. QT DAT = 12/1/2022	DAI	R-VIS-D		SCALE:	SHEET 1 OF 1 SHEETS	STA.	TO STA.			



SECTION THRU PARAPET

NOTE: PROTECTIVE COAT (SPECIAL) TO COVER FROM POINT A, THRU POINTS B, C AND D OF THE EXISTING PARAPET

BILL OF MATERIAL

Item	Unit	072-0127	072-0128	090-0153	Total
Protective Coat (Special)	Sq. Yd.	1,483	1,364	1,853	4,700
Surface Filler (Special)	Gallon	4.9	4.5	6.2	15.6

MODEL: D:\paul\21111\21111.dwg DIST: 4 - PTB 201-923\Work Order 12 - 11/2023 Working Landscape\08\Reference\Bridges\Washing\068\10-bit-bridge-washing.dwg
 FILE NAME: 03-21111.dwg

USER NAME = cvollmer	DESIGNED -	REVISED -
PLOT SCALE = 0.0833 ' / in.	DRAWN -	REVISED -
PLOT DATE = 11/30/2022	CHECKED -	REVISED -
	DATE -	REVISED -

**STATE OF ILLINOIS
DEPARTMENT OF TRANSPORTATION**

PARAPET SEALING DETAIL

SCALE: SHEET 1 OF 1 SHEETS STA. TO STA.

F.A.I. RTE.	SECTION	COUNTY	TOTAL SHEETS	SHEET NO.
VAR	D4 BRIDGE WASHING 2023	*	47	47
* IAZLWELL, PEORIA & MASON			CONTRACT NO. 68H3C	
ILLINOIS			TEG AID PROJECT	