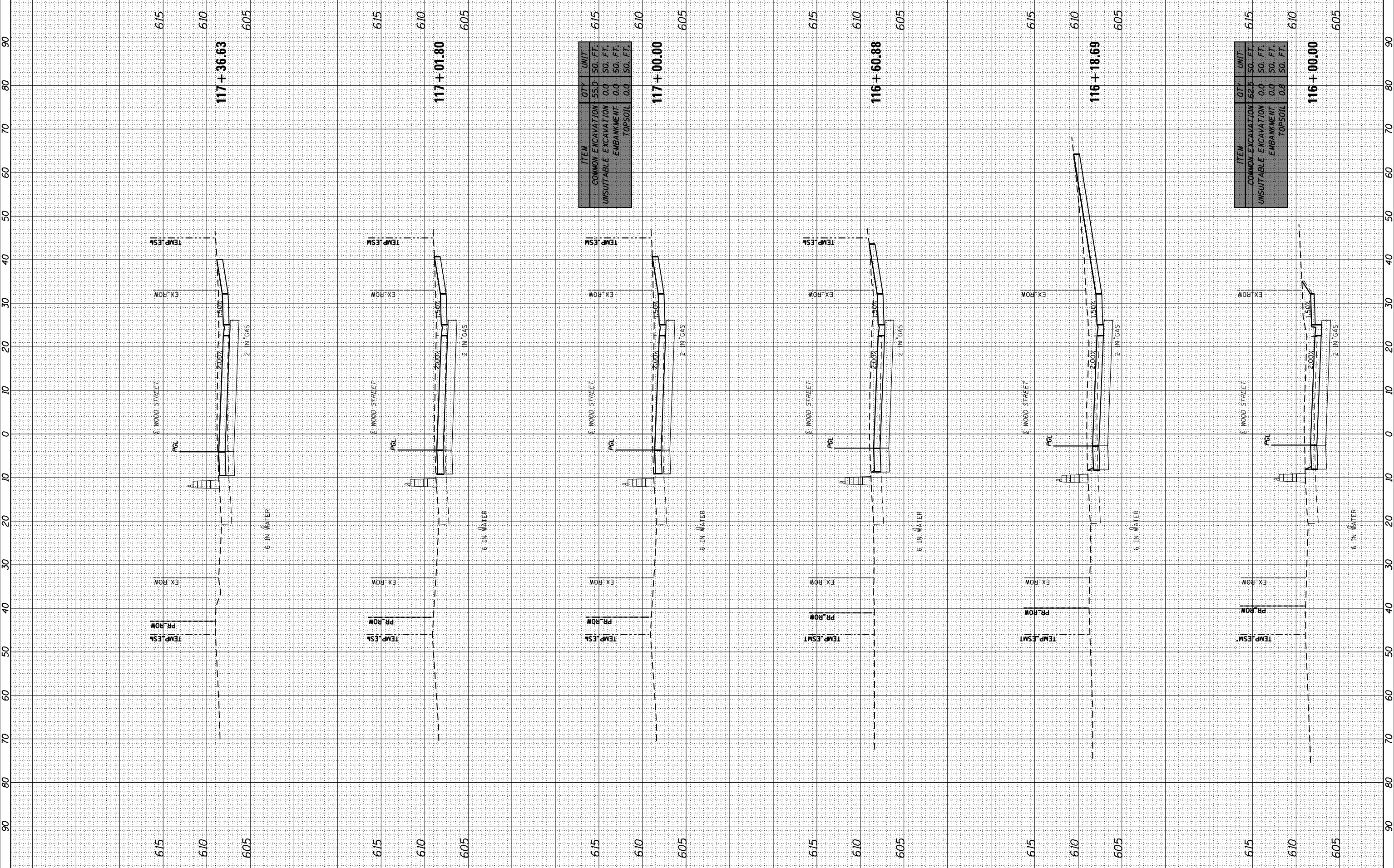


BY	DATE

ORIGINAL SURVEY	SURVEYED	DATE
NOTE BOOK	PLOTTED	
	TEMPLATE	
	AREAS CHECKED	
	AREAS CHECKED	

FILE NAME = P:\A-PA-3824-80 IDOT Wood Street Ph 1\DRAWING\Drawings - 60Y72\016072-ash-ash03.dgn

Default



ITEM	QTY	UNIT
COMMON EXCAVATION	55.0	SO. FT.
UNSUITABLE EXCAVATION	0.0	SO. FT.
EMBANKMENT	0.0	SO. FT.
TOPSOIL	0.0	SO. FT.

ITEM	QTY	UNIT
COMMON EXCAVATION	62.5	SO. FT.
UNSUITABLE EXCAVATION	0.0	SO. FT.
EMBANKMENT	0.0	SO. FT.
TOPSOIL	0.8	SO. FT.



USER NAME = APatterson
 DESIGNED - AK
 DRAWN - AK
 CHECKED - AJP
 DATE - 12/09/2022

DESIGNED - AK
 DRAWN - AK
 CHECKED - AJP
 DATE - 12/09/2022

REVISIONS
 REVISIONS
 REVISIONS
 REVISIONS

**STATE OF ILLINOIS
 DEPARTMENT OF TRANSPORTATION**

**WOOD STREET CROSS SECTION STAGE 1
 WOOD STREET/ASHLAND AVENUE**
 SCALE: 1"=10'
 SHEET 2 OF 62 SHEETS STA. 116+00.00 TO STA. 117+36.63

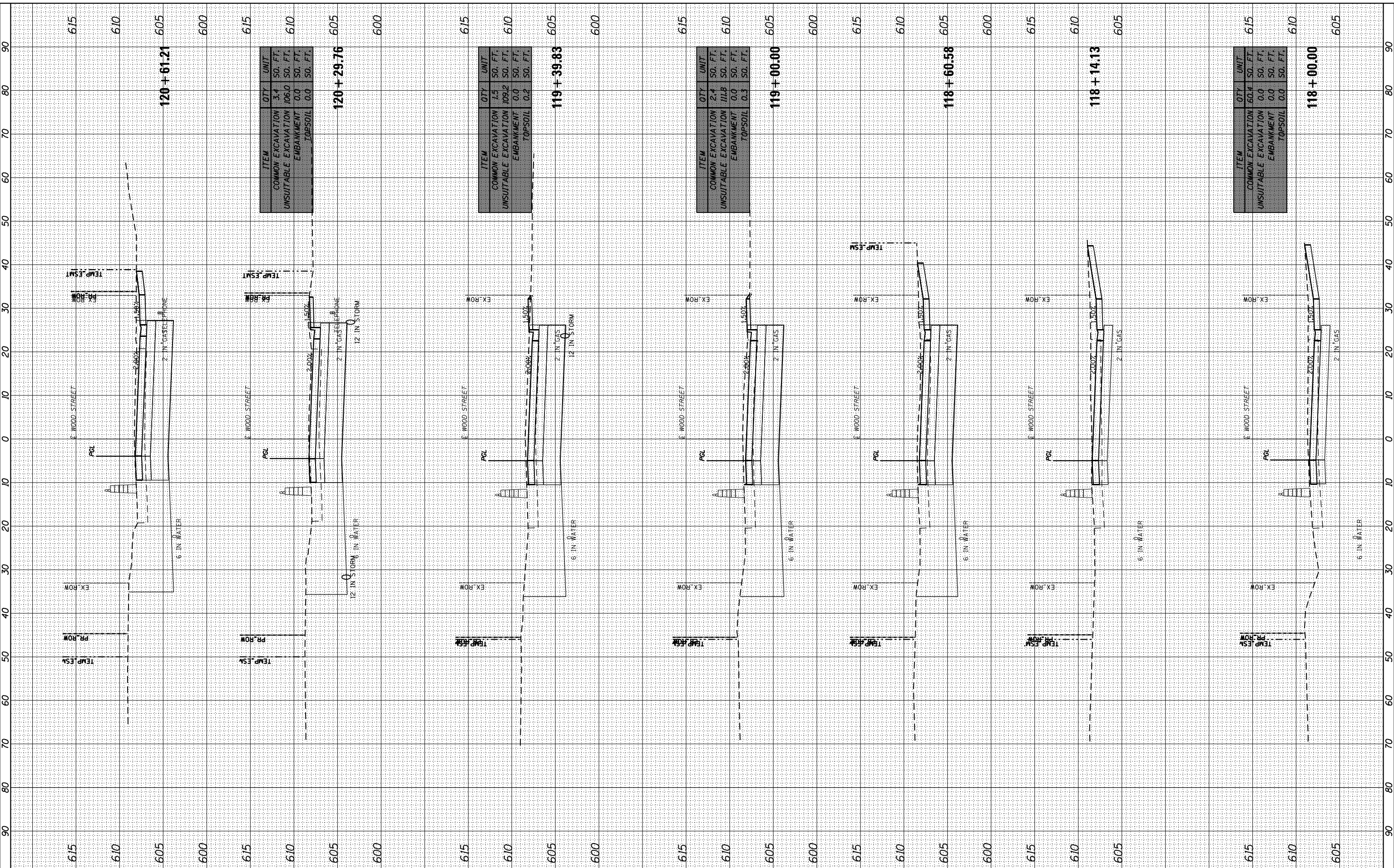
F.A.U. RTE.	SECTION	COUNTY	TOTAL SHEETS	SHEET NO.
2857	(145,146&1465-2)WRS&B-1	COOK	686	501
CONTRACT NO. 60Y72				ILLINOIS FED. AID PROJECT

BY	DATE

ORIGINAL SURVEY	SURVEYED	DATE
NOTE BOOK	PLOTTED	
	TEMPLATE	
	AREAS CHECKED	
	AREAS CHECKED	

Default

FILE NAME = P:\A-1A-3824-80-IDDOT-Wood Street Ph.1\DRAWING\DDDD Sheets - 60Y72-016072-sht-ash-b03.dgn



ITEM	QTY	UNIT
COMMON EXCAVATION	3.4	SO. FT.
UNSUITABLE EXCAVATION	106.0	SO. FT.
EMBANKMENT	0.0	SO. FT.
TOPSOIL	0.0	SO. FT.

ITEM	QTY	UNIT
COMMON EXCAVATION	1.5	SO. FT.
UNSUITABLE EXCAVATION	109.2	SO. FT.
EMBANKMENT	0.0	SO. FT.
TOPSOIL	0.2	SO. FT.

ITEM	QTY	UNIT
COMMON EXCAVATION	2.4	SO. FT.
UNSUITABLE EXCAVATION	111.8	SO. FT.
EMBANKMENT	0.0	SO. FT.
TOPSOIL	0.3	SO. FT.

ITEM	QTY	UNIT
COMMON EXCAVATION	60.8	SO. FT.
UNSUITABLE EXCAVATION	0.0	SO. FT.
EMBANKMENT	0.0	SO. FT.
TOPSOIL	0.0	SO. FT.

INFRASTRUCTURE ENGINEERING INCORPORATED
 1 South Wacker | Suite 2650 | Chicago, IL 60606
 T: 312.454.6100 | F: 312.454.6101 | www.infrastructure-eng.com

USER NAME = APatterson	DESIGNED - AK	REVISSED -
	DRAWN - AK	REVISSED -
PLOT SCALE = 20.0000' / in.	CHECKED - AJP	REVISSED -
PLOT DATE = 12/13/2022	DATE - 12/09/2022	REVISSED -

**STATE OF ILLINOIS
 DEPARTMENT OF TRANSPORTATION**

**WOOD STREET CROSS SECTION STAGE 1
 WOOD STREET/ASHLAND AVENUE**
 SCALE: 1"=10' SHEET 3 OF 62 SHEETS STA. 118+00.00 TO STA. 120+61.21

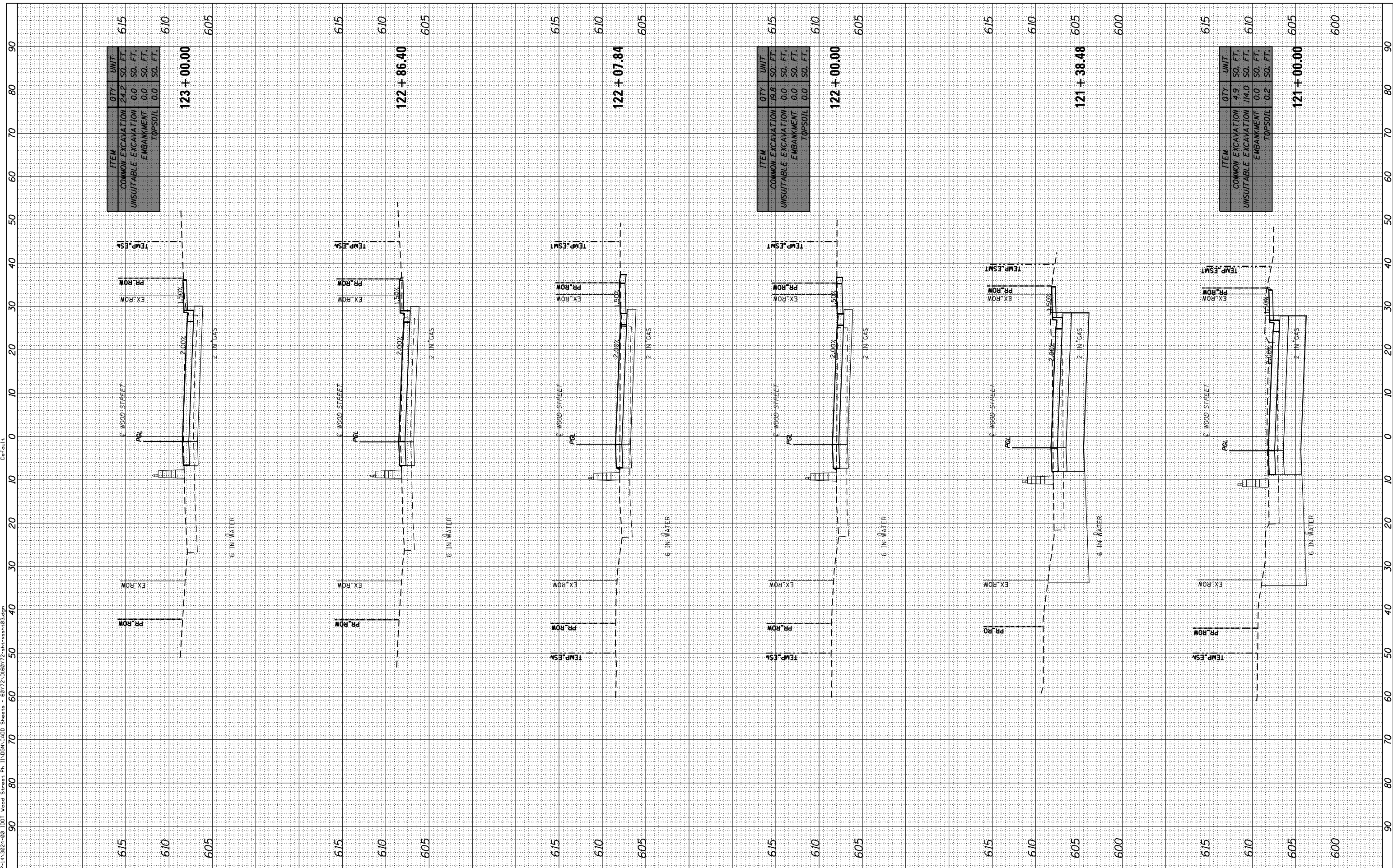
F.A.U. RTE.	SECTION	COUNTY	TOTAL SHEETS	SHEET NO.
2857	(145,146&1465-2)WRS&B-1	COOK	686	502
CONTRACT NO. 60Y72				ILLINOIS FED. AID PROJECT

FINISH SURVEY	SURVEYED	DATE
NOTE BOOK	PLOTTED	
AREAS CHECKED	TEMPLATE	
	AREAS CHECKED	

ORIGINAL SURVEY	SURVEYED	DATE
NOTE BOOK	PLOTTED	
AREAS CHECKED	TEMPLATE	
	AREAS CHECKED	

FILE NAME: P:\A\2024-80 IDOT Wood Street Ph.1\DRAW\LOAD Sheets - 60Y72\016072-sht-ash-03.dgn

Default



ITEM	QTY	UNIT
COMMON EXCAVATION	24.2	SO. FT.
UNSUITABLE EXCAVATION	0.0	SO. FT.
EMBANKMENT	0.0	SO. FT.
TOPSOIL	0.0	SO. FT.

123 + 00.00

122 + 86.40

122 + 07.84


ITEM	QTY	UNIT
COMMON EXCAVATION	19.8	SO. FT.
UNSUITABLE EXCAVATION	0.0	SO. FT.
EMBANKMENT	0.0	SO. FT.
TOPSOIL	0.0	SO. FT.

121 + 00.00

121 + 38.48

ITEM	QTY	UNIT
COMMON EXCAVATION	4.9	SO. FT.
UNSUITABLE EXCAVATION	14.0	SO. FT.
EMBANKMENT	0.0	SO. FT.
TOPSOIL	0.2	SO. FT.

121 + 00.00



USER NAME = APatterson
 PLOT SCALE = 20.0000' / in.
 PLOT DATE = 12/13/2022

DESIGNED - AK
 DRAWN - AK
 CHECKED - AJP
 DATE - 12/09/2022

REVISED -
 REVISED -
 REVISED -
 REVISED -

STATE OF ILLINOIS
 DEPARTMENT OF TRANSPORTATION

WOOD STREET CROSS SECTION STAGE 1
 WOOD STREET/ASHLAND AVENUE

SCALE: 1"=10' SHEET 4 OF 62 SHEETS STA. 121+00.00 TO STA. 123+00.00

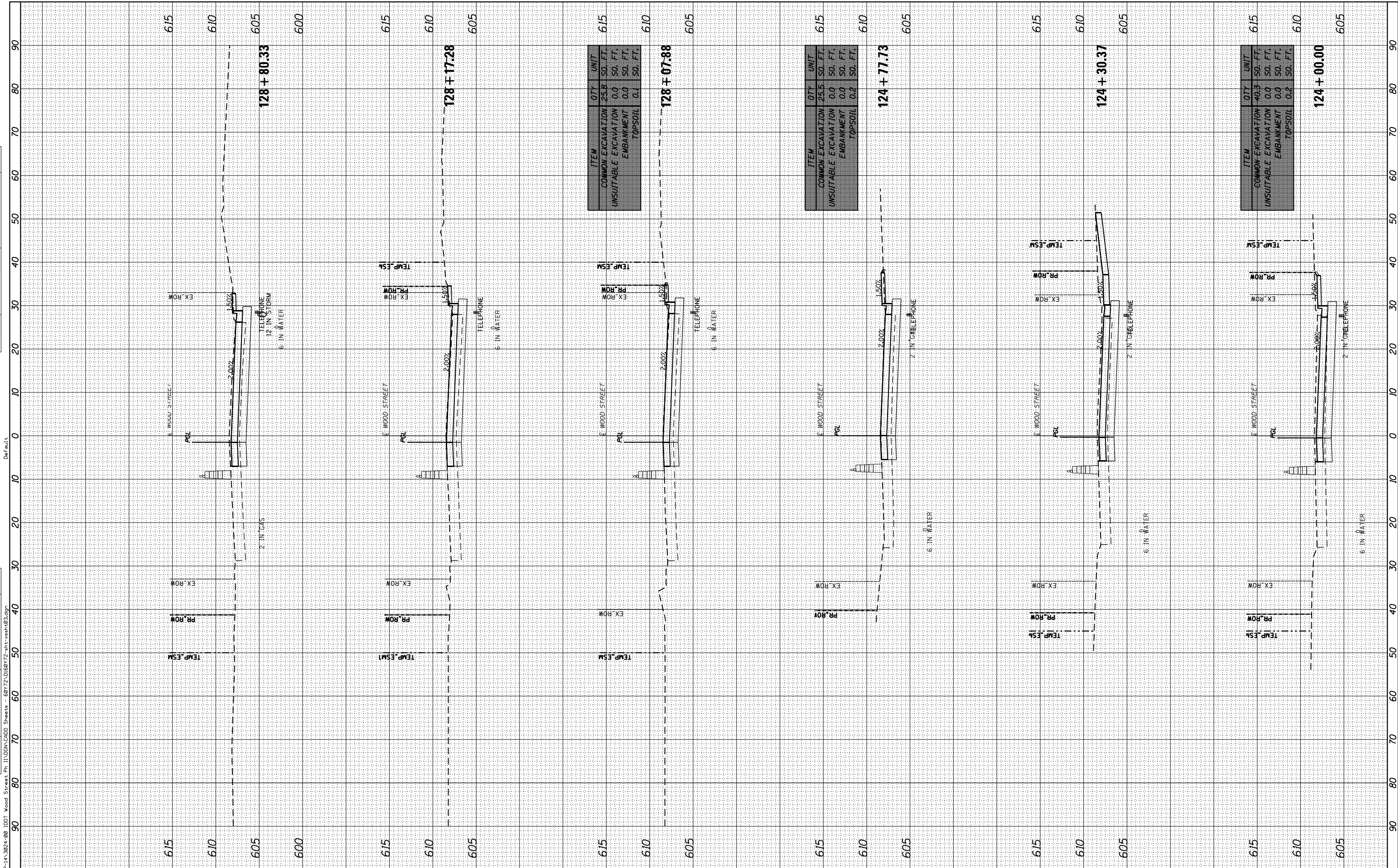
F.A.U. RTE.	SECTION	COUNTY	TOTAL SHEETS	SHEET NO.
2857	(145,146&1465-2)WRS&B-1	COOK	686	503
				CONTRACT NO. 60Y72

ILLINOIS FED. AID PROJECT

FINISH SURVEY	SURVEYED	DATE
NOTE BOOK	PLOTTED	
AREAS CHECKED	TEMPLATE	
	AREAS CHECKED	

ORIGINAL SURVEY	SURVEYED	DATE
NOTE BOOK	PLOTTED	
AREAS CHECKED	TEMPLATE	
	AREAS CHECKED	


FILE NAME: P:\A\3824-80 IDOT Wood Street Ph.1\DRAW\LOAD Sheets - 60Y72\016072-shr-ash-03.dgn



ITEM	QTY	UNIT
COMMON EXCAVATION	25.8	SO. FT.
UNSUITABLE EXCAVATION	0.0	SO. FT.
EMBANKMENT	0.0	SO. FT.
TOPSOIL	0.1	SO. FT.

ITEM	QTY	UNIT
COMMON EXCAVATION	25.5	SO. FT.
UNSUITABLE EXCAVATION	0.0	SO. FT.
EMBANKMENT	0.0	SO. FT.
TOPSOIL	0.2	SO. FT.

ITEM	QTY	UNIT
COMMON EXCAVATION	46.9	SO. FT.
UNSUITABLE EXCAVATION	0.0	SO. FT.
EMBANKMENT	0.0	SO. FT.
TOPSOIL	0.2	SO. FT.



USER NAME = APatterson	DESIGNED - AK	REVISED -
	DRAWN - AK	REVISED -
PLOT SCALE = 20.0000' / in.	CHECKED - AJP	REVISED -
PLOT DATE = 12/13/2022	DATE - 12/09/2022	REVISED -

**STATE OF ILLINOIS
DEPARTMENT OF TRANSPORTATION**

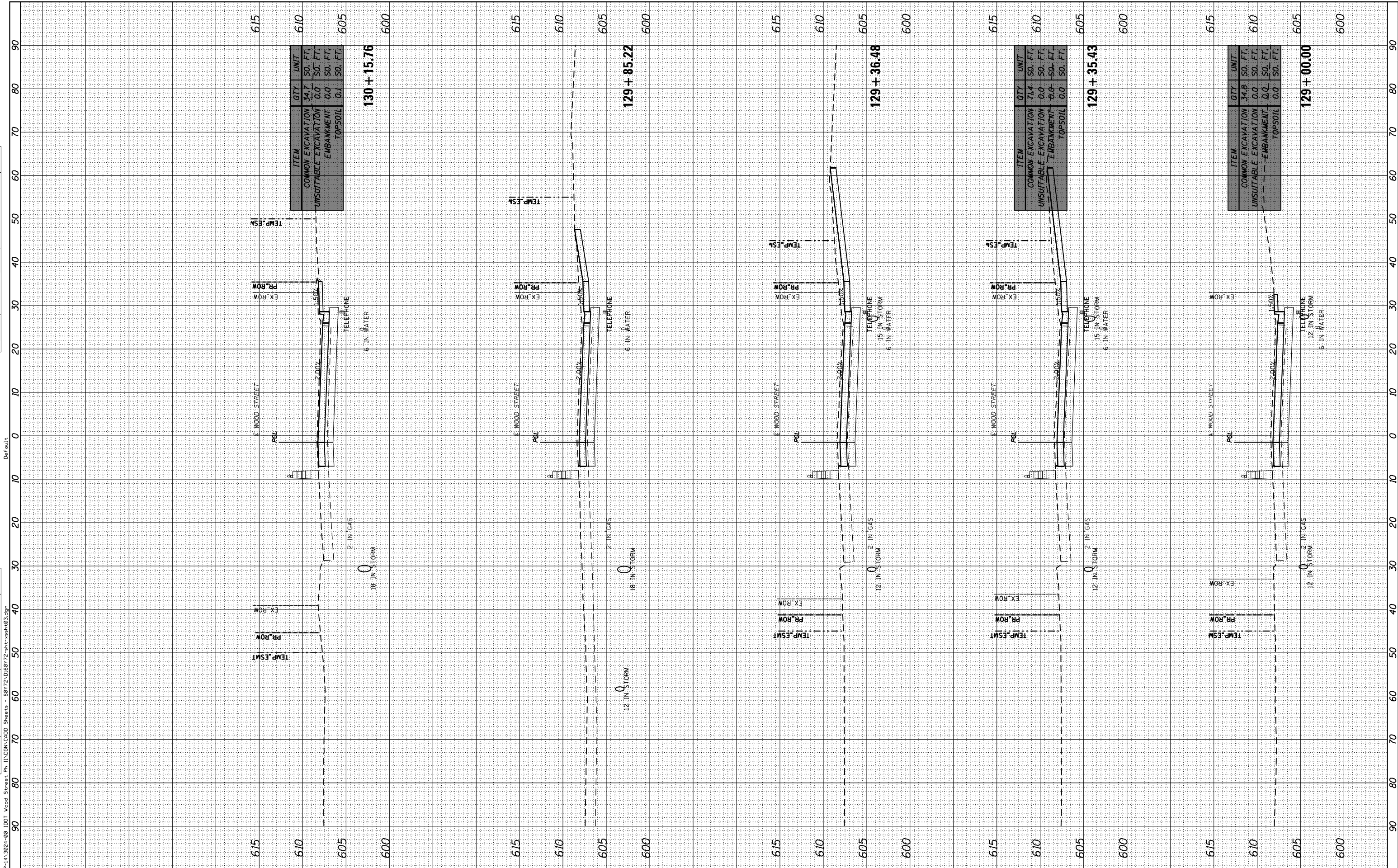
WOOD STREET CROSS SECTION STAGE 1 WOOD STREET/ASHLAND AVENUE			
SCALE: 1"=10'	SHEET 5	OF 62 SHEETS	STA. 124+00.00 TO STA. 128+80.33

F.A.U. RTE.	SECTION	COUNTY	TOTAL SHEETS	SHEET NO.
2857	(145,146&1465-2)WRS&B-1	COOK	686	504
				CONTRACT NO. 60Y72
				ILLINOIS FED. AID PROJECT

NO.	DATE	BY

NO.	DATE	BY

FILE NAME: P:\P\14.3824-80 IDOT Wood Street Ph 1\DRAW\LOAD Sheets - 60Y72-D16872-21t-ash&b-03.dgn



ITEM	QTY	UNIT
COMMON EXCAVATION	34.7	SO. FT.
UNSUITABLE EXCAVATION	0.0	SO. FT.
EMBANKMENT	0.0	SO. FT.
TOPSOIL	0.1	SO. FT.


130 + 15.76

COMMON EXCAVATION	71.4	SO. FT.
UNSUITABLE EXCAVATION	0.0	SO. FT.
EMBANKMENT	0.0	SO. FT.
TOPSOIL	0.0	SO. FT.

129 + 35.43

ITEM	QTY	UNIT
COMMON EXCAVATION	34.8	SO. FT.
UNSUITABLE EXCAVATION	0.0	SO. FT.
EMBANKMENT	0.0	SO. FT.
TOPSOIL	0.0	SO. FT.

129 + 00.00



USER NAME = APatterson
 DESIGNED - AK
 DRAWN - AK
 CHECKED - AJP
 DATE - 12/09/2022

REVISIONS
 REVISED -
 REVISED -
 REVISED -
 REVISED -

**STATE OF ILLINOIS
 DEPARTMENT OF TRANSPORTATION**

**WOOD STREET CROSS SECTION STAGE 1
 WOOD STREET/ASHLAND AVENUE**
 SCALE: 1"=10'
 SHEET 6 OF 62 SHEETS STA. 129+00.00 TO STA. 130+15.76

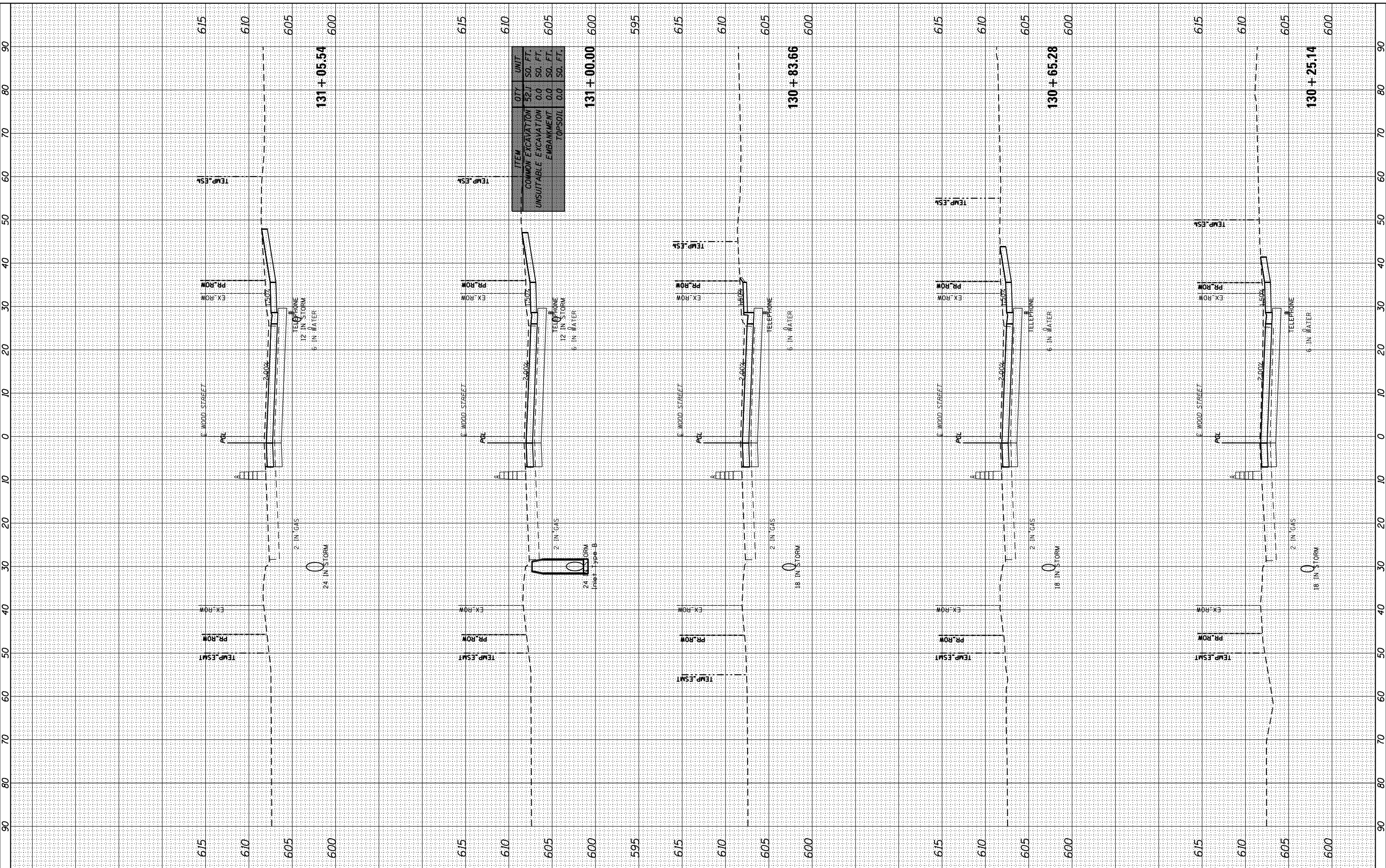
F.A.U. RTE.	SECTION	COUNTY	TOTAL SHEETS	SHEET NO.
2857	(145,146&146S-2)WRS&B-1	COOK	686	505

CONTRACT NO. 60Y72
 ILLINOIS FED. AID PROJECT

FINISH SURVEY	SURVEYED	BY	DATE
NOTE BOOK	PLOTTED		
AREAS CHECKED	TEMPLATE		
AREAS CHECKED	AREAS CHECKED		

ORIGINAL SURVEY	SURVEYED	BY	DATE
NOTE BOOK	PLOTTED		
AREAS CHECKED	TEMPLATE		
AREAS CHECKED	AREAS CHECKED		

FILE NAME = P:\P\1A.3824-80 IDOT Wood Street Ph. I\DRAW\CADD Sheets - 60Y72\016072-shl-ashl03.cdr



ITEM	QTY	UNIT
COMMON EXCAVATION	52.7	SO. FT.
UNSUITABLE EXCAVATION	0.0	SO. FT.
EMBANKMENT	0.0	SO. FT.
TOPSOIL	0.0	SO. FT.

INFRASTRUCTURE ENGINEERING INCORPORATED
 1 South Wacker | Suite 2550 | Chicago, IL 60606
 773.455.8600 | 773.455.8604 | www.infraeng.com

USER NAME = apatterson	DESIGNED - AK	REVISED -
PLOT SCALE = 20.0000' / in.	DRAWN - AK	REVISED -
PLOT DATE = 12/13/2022	CHECKED - AJP	REVISED -
	DATE = 12/09/2022	REVISED -

**STATE OF ILLINOIS
 DEPARTMENT OF TRANSPORTATION**

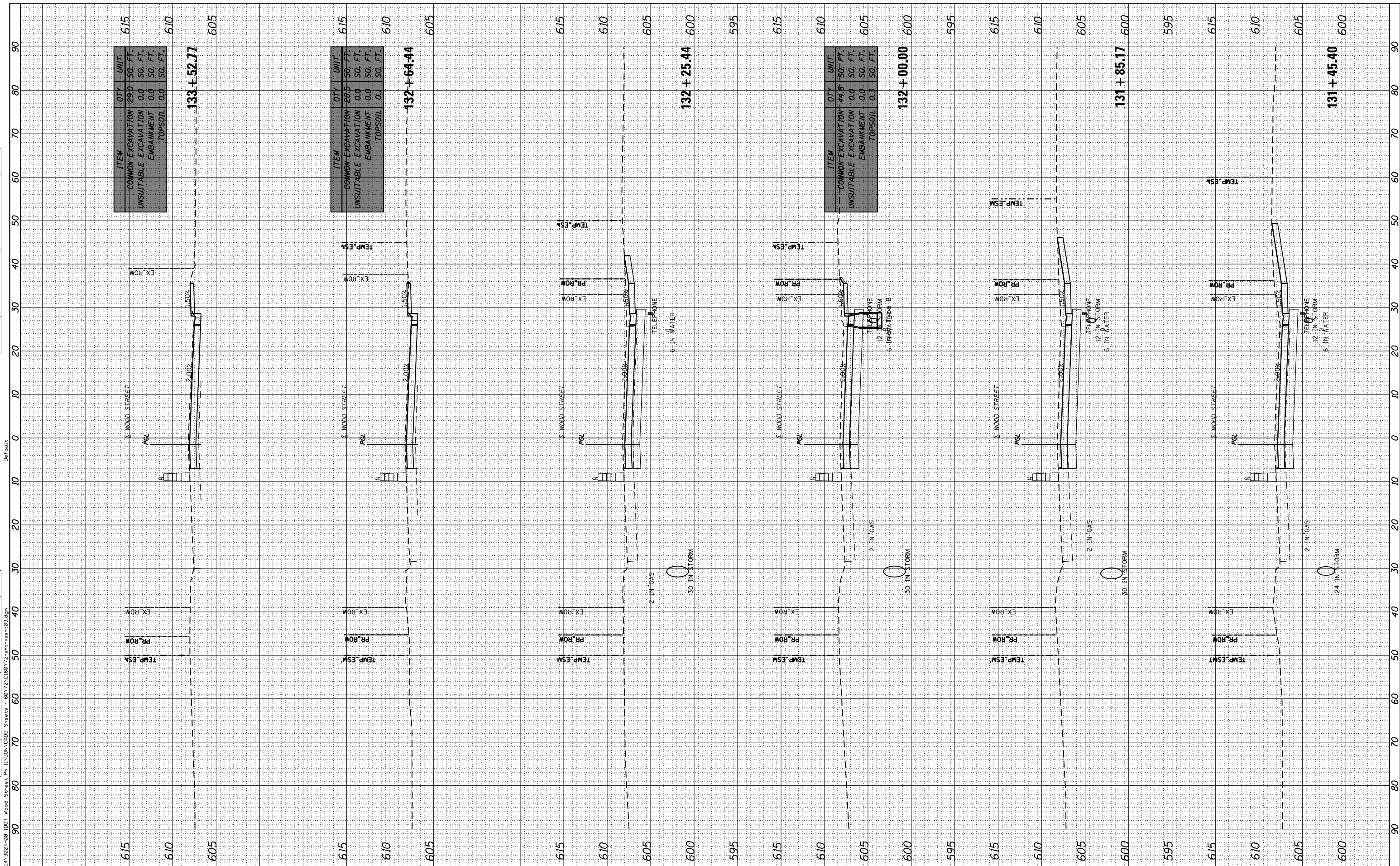
WOOD STREET CROSS SECTION STAGE 1 WOOD STREET/ASHLAND AVENUE		
SCALE: 1"=10'	SHEET 7 OF 62 SHEETS	STA. 130+25.14 TO STA. 131+05.54

F.A.U. RTE. 2857	SECTION (145,146&146S-2)WRS&B-1	COUNTY COOK	TOTAL SHEETS 686	SHEET NO. 506
CONTRACT NO. 60Y72				
ILLINOIS FED. AID PROJECT				

BY	DATE

ORIGINAL SURVEY	SURVEYED	DATE
NOTE BOOK	PLOTTED	
	TEMPLATE	
	AREAS CHECKED	
	AREAS CHECKED	

FILE NAME: P:\A\3824-80 IDOT Wood Street Ph. II\DATA\CADD Sheets - 60Y72\016072-ash-ash03.dgn



ITEM	QTY	UNIT
COMMON EXCAVATION	29.0	SO. FT.
UNSUITABLE EXCAVATION	0.0	SO. FT.
EMBANKMENT	0.0	SO. FT.
TOPSOIL	0.0	SO. FT.
133 + 52.77		

ITEM	QTY	UNIT
COMMON EXCAVATION	28.5	SO. FT.
UNSUITABLE EXCAVATION	0.0	SO. FT.
EMBANKMENT	0.0	SO. FT.
TOPSOIL	0.1	SO. FT.
132 + 64.44		

ITEM	QTY	UNIT
COMMON EXCAVATION	44.5	SO. FT.
UNSUITABLE EXCAVATION	0.0	SO. FT.
EMBANKMENT	0.0	SO. FT.
TOPSOIL	0.3	SO. FT.
132 + 00.00		

ITEM	QTY	UNIT
COMMON EXCAVATION	44.5	SO. FT.
UNSUITABLE EXCAVATION	0.0	SO. FT.
EMBANKMENT	0.0	SO. FT.
TOPSOIL	0.3	SO. FT.
131 + 45.40		



USER NAME = APatterson
 PLOT SCALE = 20.0000' / in.
 PLOT DATE = 12/13/2022

DESIGNED - AK
 DRAWN - AK
 CHECKED - AJP
 DATE - 12/09/2022

REVISED -
 REVISED -
 REVISED -
 REVISED -

**STATE OF ILLINOIS
 DEPARTMENT OF TRANSPORTATION**

**WOOD STREET CROSS SECTION STAGE 1
 WOOD STREET/ASHLAND AVENUE**

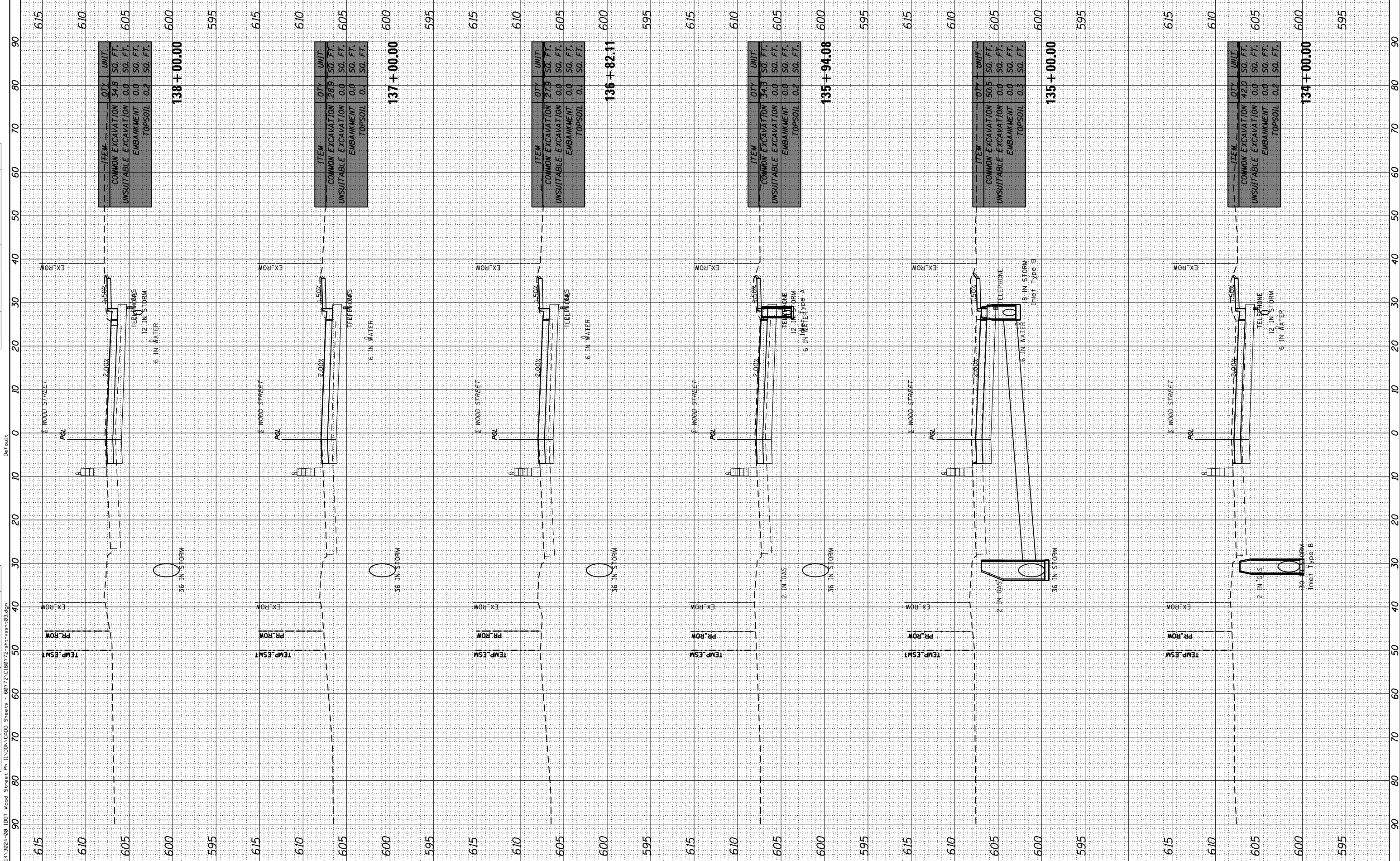
SCALE: 1"=10' SHEET 8 OF 62 SHEETS STA. 131+45.40 TO STA. 133+52.77

F.A.U. RTE.	SECTION	COUNTY	TOTAL SHEETS	SHEET NO.
2857	(145,146&146S-2)WRS&B-1	COOK	686	507
CONTRACT NO. 60Y72				ILLINOIS FED. AID PROJECT

BY	DATE
FINISHED SURVEY	
PLOTTED	
TEMPLATE	
NOTE BOOK	
AREAS CHECKED	

BY	DATE
ORIGINAL SURVEY	
PLOTTED	
TEMPLATE	
NOTE BOOK	
AREAS CHECKED	

FILE NAME: P:\A-1A-3824-80 IDOT Wood Street Ph.1\DRAW\LOAD Sheets - 60Y72\016072-ash-ash03.dgn



ITEM	QTY	UNIT
COMMON EXCAVATION	34.8	SO. FT.
UNSUITABLE EXCAVATION	0.0	SO. FT.
EMBANKMENT	0.0	SO. FT.
TOPSOIL	0.2	SO. FT.


ITEM	QTY	UNIT
COMMON EXCAVATION	28.9	SO. FT.
UNSUITABLE EXCAVATION	0.0	SO. FT.
EMBANKMENT	0.0	SO. FT.
TOPSOIL	0.1	SO. FT.

ITEM	QTY	UNIT
COMMON EXCAVATION	27.9	SO. FT.
UNSUITABLE EXCAVATION	0.0	SO. FT.
EMBANKMENT	0.0	SO. FT.
TOPSOIL	0.1	SO. FT.

ITEM	QTY	UNIT
COMMON EXCAVATION	34.3	SO. FT.
UNSUITABLE EXCAVATION	0.0	SO. FT.
EMBANKMENT	0.0	SO. FT.
TOPSOIL	0.2	SO. FT.

ITEM	QTY	UNIT
COMMON EXCAVATION	50.5	SO. FT.
UNSUITABLE EXCAVATION	0.0	SO. FT.
EMBANKMENT	0.0	SO. FT.
TOPSOIL	0.3	SO. FT.

ITEM	QTY	UNIT
COMMON EXCAVATION	42.0	SO. FT.
UNSUITABLE EXCAVATION	0.0	SO. FT.
EMBANKMENT	0.0	SO. FT.
TOPSOIL	0.2	SO. FT.



USER NAME = APatterson
 DESIGNED - AK
 DRAWN - AK
 CHECKED - AJP
 DATE - 12/09/2022

REVISIONS:
 REVISED -
 REVISED -
 REVISED -
 REVISED -

STATE OF ILLINOIS
 DEPARTMENT OF TRANSPORTATION

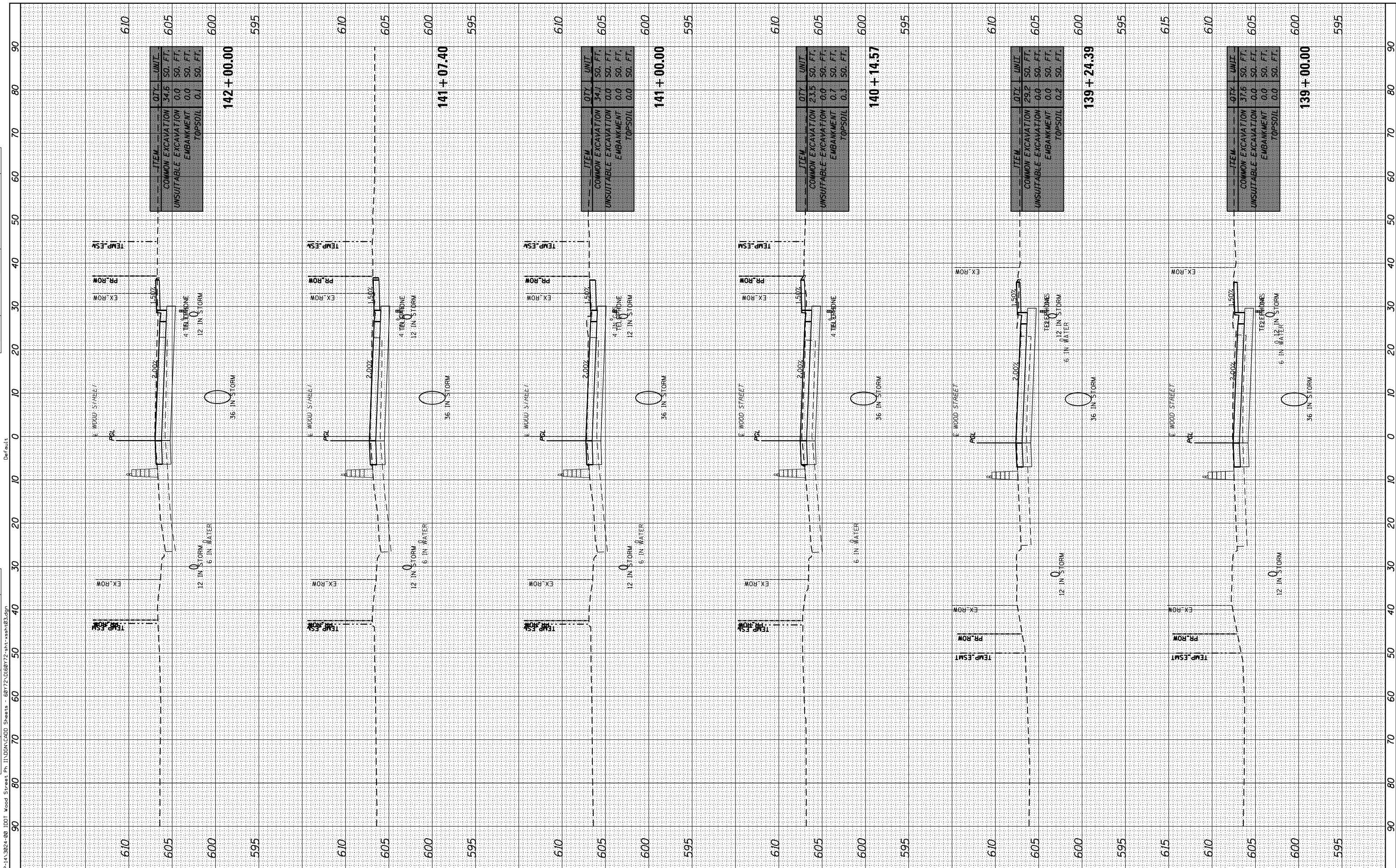
WOOD STREET CROSS SECTION STAGE 1
 WOOD STREET/ASHLAND AVENUE
 SCALE: 1"=10'
 SHEET 9 OF 62 SHEETS STA. 134+00.00 TO STA. 138+00.00

F.A.U. RTE.	SECTION	COUNTY	TOTAL SHEETS	SHEET NO.
2857	(145,146&1465-2)WRS&B-1	COOK	686	508
CONTRACT NO. 60Y72				
ILLINOIS FED. AID PROJECT				

BY	DATE

ORIGINAL SURVEY	SURVEYED	BY	DATE
NOTE BOOK	PLOTTED		
	TEMPLATE		
	AREAS CHECKED		

FILE NAME: P:\A-PA-1A-3824-80-1DOT Wood Street Ph.1\DRAW\LOAD Sheets - 60Y72\016072-sht-ash-03.dgn




ITEM	QTY	UNIT
COMMON EXCAVATION	34.6	SO. FT.
UNSUITABLE EXCAVATION	0.0	SO. FT.
EMBANKMENT	0.0	SO. FT.
TOPSOIL	0.1	SO. FT.
142 + 00.00		

ITEM	QTY	UNIT
COMMON EXCAVATION	34.1	SO. FT.
UNSUITABLE EXCAVATION	0.0	SO. FT.
EMBANKMENT	0.0	SO. FT.
TOPSOIL	0.0	SO. FT.
141 + 07.40		

ITEM	QTY	UNIT
COMMON EXCAVATION	23.5	SO. FT.
UNSUITABLE EXCAVATION	0.0	SO. FT.
EMBANKMENT	0.7	SO. FT.
TOPSOIL	0.3	SO. FT.
140 + 14.57		

ITEM	QTY	UNIT
COMMON EXCAVATION	29.2	SO. FT.
UNSUITABLE EXCAVATION	0.0	SO. FT.
EMBANKMENT	0.0	SO. FT.
TOPSOIL	0.2	SO. FT.
139 + 24.39		

ITEM	QTY	UNIT
COMMON EXCAVATION	31.6	SO. FT.
UNSUITABLE EXCAVATION	0.0	SO. FT.
EMBANKMENT	0.0	SO. FT.
TOPSOIL	0.0	SO. FT.
139 + 00.00		



USER NAME = APatterson
 PLOT SCALE = 20.0000' / in.
 PLOT DATE = 12/13/2022

DESIGNED - AK
 DRAWN - AK
 CHECKED - AJP
 DATE - 12/09/2022

REVISED -
 REVISED -
 REVISED -
 REVISED -

STATE OF ILLINOIS
 DEPARTMENT OF TRANSPORTATION

WOOD STREET CROSS SECTION STAGE 1
 WOOD STREET/ASHLAND AVENUE
 SCALE: 1"=10'
 SHEET 10 OF 62 SHEETS STA. 139+00.00 TO STA. 142+00.00

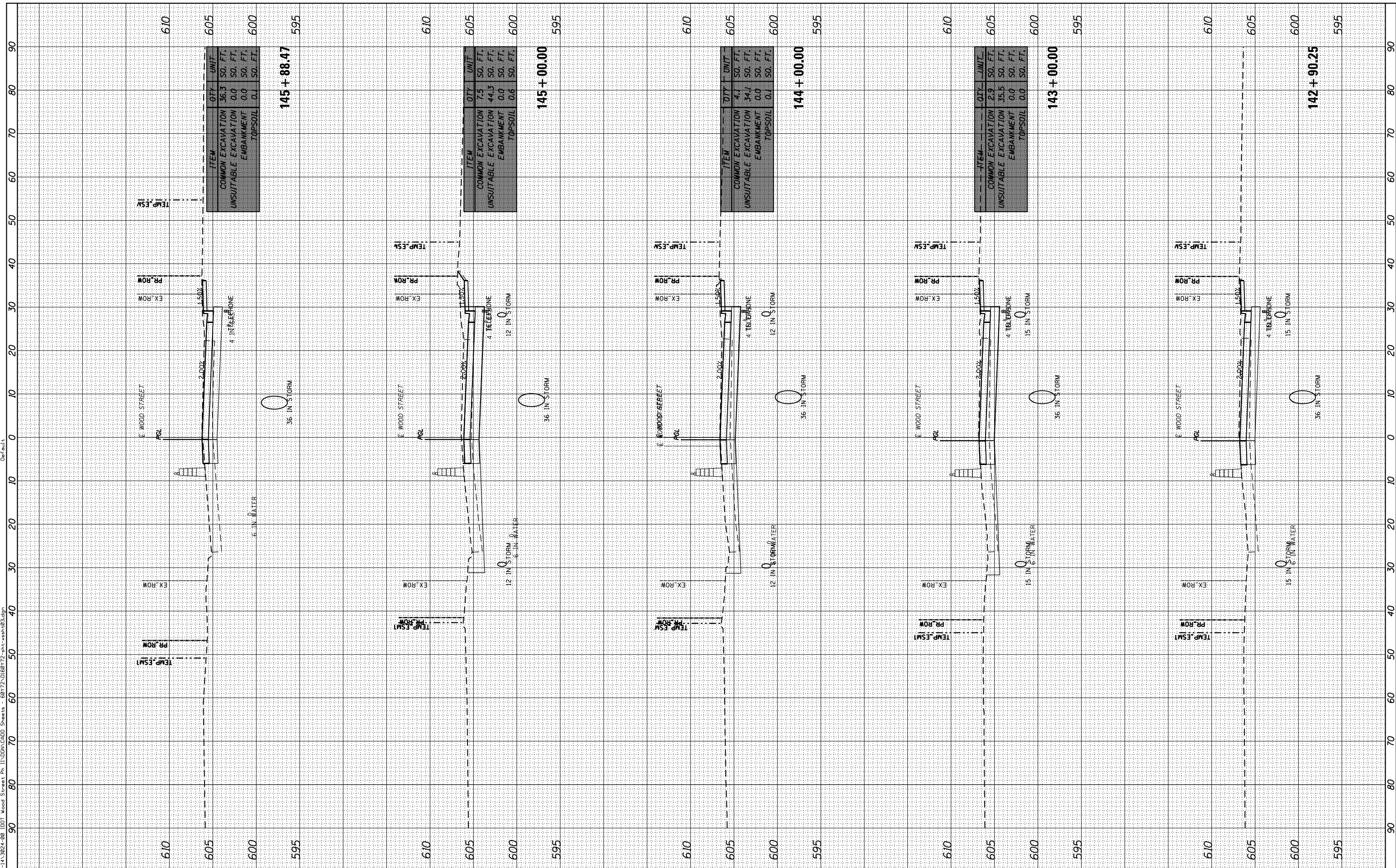
F.A.U. RTE.	SECTION	COUNTY	TOTAL SHEETS	SHEET NO.
2857	(145,146&146S-2)WRS&B-1	COOK	686	509
CONTRACT NO. 60Y72				ILLINOIS FED. AID PROJECT

BY	DATE

ORIGINAL SURVEY	SURVEYED	BY	DATE
NOTE BOOK	PLOTTED		
	TEMPLATE		
	AREAS CHECKED		
	AREAS CHECKED		

FILE NAME: P:\A-PA-1A-3824-80_IDOT_Wood Street Ph. II\DWG\CADD Sheets - 60Y72-D16872-01-ash-03.dgn

Default



ITEM	QTY	UNIT
COMMON EXCAVATION	36.3	SO. FT.
UNSUITABLE EXCAVATION	0.0	SO. FT.
EMBANKMENT	0.0	SO. FT.
TOPSOIL	0.1	SO. FT.
145 + 88.47		

ITEM	QTY	UNIT
COMMON EXCAVATION	7.5	SO. FT.
UNSUITABLE EXCAVATION	44.3	SO. FT.
EMBANKMENT	0.0	SO. FT.
TOPSOIL	0.6	SO. FT.
145 + 00.00		

ITEM	QTY	UNIT
COMMON EXCAVATION	4.1	SO. FT.
UNSUITABLE EXCAVATION	34.1	SO. FT.
EMBANKMENT	0.0	SO. FT.
TOPSOIL	0.1	SO. FT.
144 + 00.00		

ITEM	QTY	UNIT
COMMON EXCAVATION	2.9	SO. FT.
UNSUITABLE EXCAVATION	35.5	SO. FT.
EMBANKMENT	0.0	SO. FT.
TOPSOIL	0.0	SO. FT.
143 + 00.00		

142 + 90.25		
--------------------	--	--



USER NAME = APatterson
PLOT SCALE = 20.0000' / in.
PLOT DATE = 12/13/2022

DESIGNED - AK
DRAWN - AK
CHECKED - AJP
DATE - 12/09/2022

REVISED -
REVISED -
REVISED -
REVISED -

STATE OF ILLINOIS
DEPARTMENT OF TRANSPORTATION

WOOD STREET CROSS SECTION STAGE 1
WOOD STREET/ASHLAND AVENUE

SCALE: 1"=10' SHEET 11 OF 62 SHEETS STA. 142+90.25 TO STA. 145+88.47

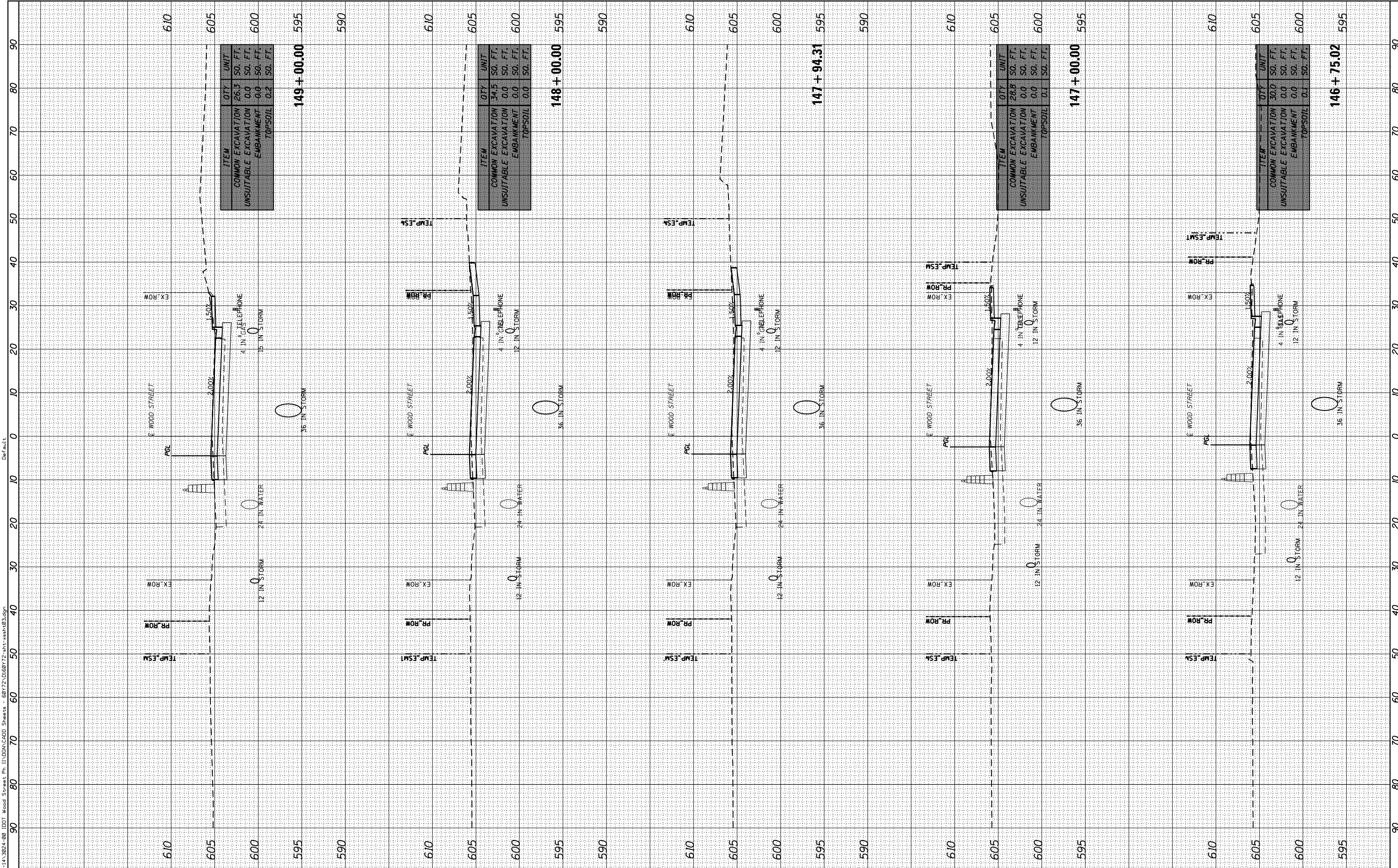
F.A.U. RTE.	SECTION	COUNTY	TOTAL SHEETS	SHEET NO.
2857	(145,146&146S-2)WRS&B-1	COOK	686	510
CONTRACT NO. 60Y72				
ILLINOIS FED. AID PROJECT				

BY	DATE
SURVEYED	
PLOTTED	
TEMPLATE	
NOTE BOOK	
AREAS CHECKED	
NO.	

BY	DATE
SURVEYED	
PLOTTED	
TEMPLATE	
NOTE BOOK	
AREAS CHECKED	
NO.	

FILE NAME = P:\A\A\3024-80.LDOT.Wood Street Ph.1\DWG\CADD Sheets - 60Y72-D16072-3ht-vsh-03.cdr

Default



ITEM	QTY	UNIT
COMMON EXCAVATION	26.3	SO. FT.
UNSUITABLE EXCAVATION	0.0	SO. FT.
EMBANKMENT	0.0	SO. FT.
TOPSOIL	0.2	SO. FT.

ITEM	QTY	UNIT
COMMON EXCAVATION	34.5	SO. FT.
UNSUITABLE EXCAVATION	0.0	SO. FT.
EMBANKMENT	0.0	SO. FT.
TOPSOIL	0.0	SO. FT.

ITEM	QTY	UNIT
COMMON EXCAVATION	28.8	SO. FT.
UNSUITABLE EXCAVATION	0.0	SO. FT.
EMBANKMENT	0.0	SO. FT.
TOPSOIL	0.1	SO. FT.

ITEM	QTY	UNIT
COMMON EXCAVATION	30.0	SO. FT.
UNSUITABLE EXCAVATION	0.0	SO. FT.
EMBANKMENT	0.0	SO. FT.
TOPSOIL	0.1	SO. FT.



USER NAME = APatterson
 DESIGNED - AK
 DRAWN - AK
 CHECKED - AJP
 DATE - 12/09/2022

DESIGNED - AK
 DRAWN - AK
 CHECKED - AJP
 DATE - 12/09/2022

REVISED -
 REVISED -
 REVISED -
 REVISED -

STATE OF ILLINOIS
 DEPARTMENT OF TRANSPORTATION

WOOD STREET CROSS SECTION STAGE 1
 WOOD STREET/ASHLAND AVENUE

SCALE: 1"=10'

SHEET 12 OF 62 SHEETS STA. 146+75.02 TO STA. 149+00.00

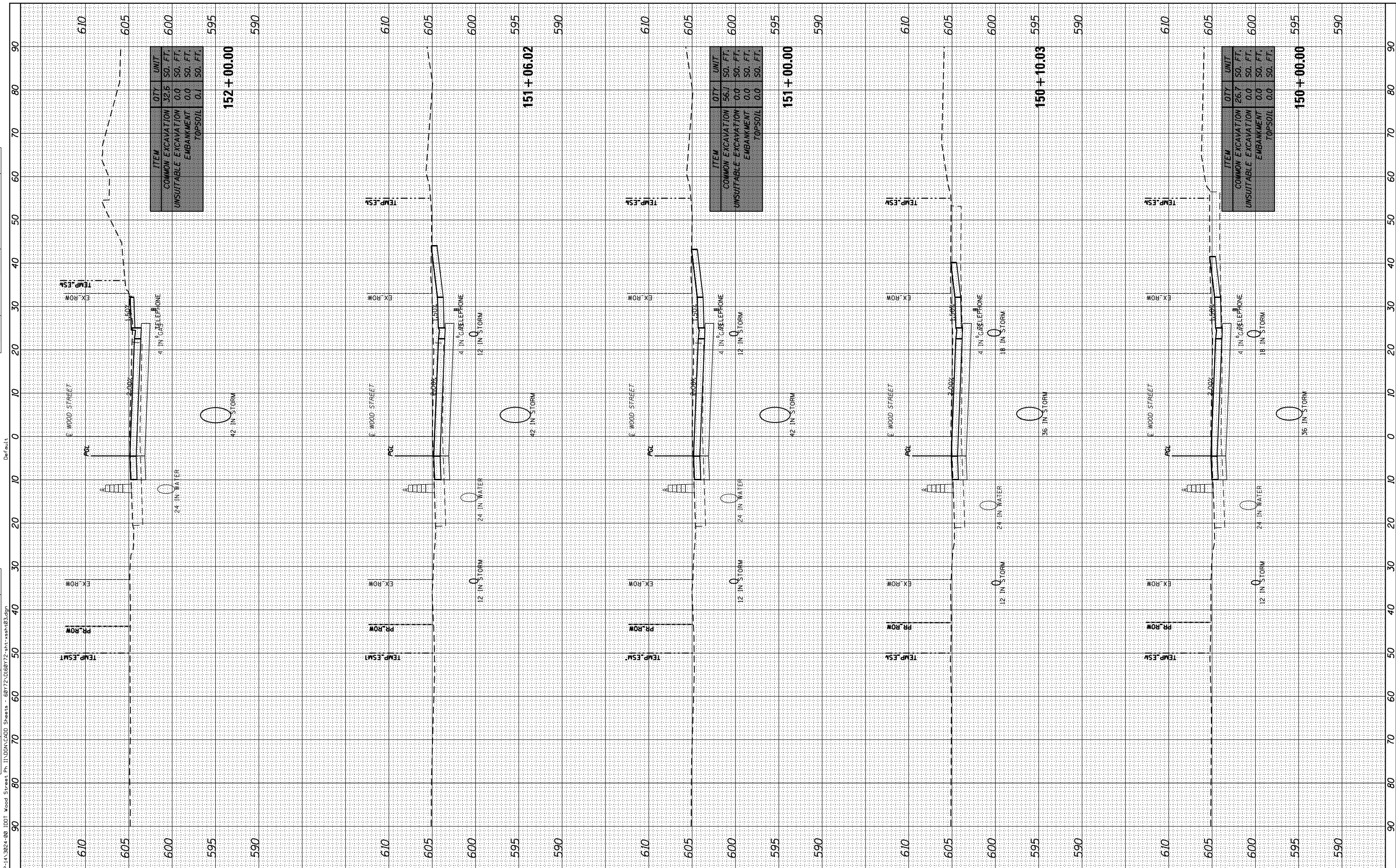
F.A.U. RTE.	SECTION	COUNTY	TOTAL SHEETS	SHEET NO.
2857	(145,146&146S-2)WRS&B-1	COOK	686	511

CONTRACT NO. 60Y72
 ILLINOIS FED. AID PROJECT

BY	DATE
FINL SURVEY	SURVEYED
NOTE BOOK	PLOTTED
NO.	AREAS CHECKED

BY	DATE
ORIGINAL SURVEY	SURVEYED
NOTE BOOK	PLOTTED
NO.	AREAS CHECKED

FILE NAME: P:\A-PA-1A-3824-80-1DOT Wood Street Ph.1\DRAW\LOAD Sheets - 60Y72\016072-sht-ash-03.dgn



ITEM	QTY	UNIT
COMMON EXCAVATION	32.6	SO. FT.
UNSUITABLE EXCAVATION	0.0	SO. FT.
EMBANKMENT	0.0	SO. FT.
TOPSOIL	0.1	SO. FT.

152 + 00.00

ITEM	QTY	UNIT
COMMON EXCAVATION	56.1	SO. FT.
UNSUITABLE EXCAVATION	0.0	SO. FT.
EMBANKMENT	0.0	SO. FT.
TOPSOIL	0.0	SO. FT.

151 + 06.02

ITEM	QTY	UNIT
COMMON EXCAVATION	26.7	SO. FT.
UNSUITABLE EXCAVATION	0.0	SO. FT.
EMBANKMENT	0.0	SO. FT.
TOPSOIL	0.0	SO. FT.

150 + 10.03

INFRASTRUCTURE ENGINEERING
1 South Wacker | Suite 2650 | Chicago, IL 60606
7.1.2015 (M) P. 312.253.864 | www.infrastruc.com

USER NAME = APatterson
DESIGNED - AK
DRAWN - AK
PLLOT SCALE = 20.0000' / in.
PLLOT DATE = 12/13/2022

DESIGNED - AK
DRAWN - AK
CHECKED - AJP
DATE - 12/09/2022

REVISED -
REVISED -
REVISED -
REVISED -

**STATE OF ILLINOIS
DEPARTMENT OF TRANSPORTATION**

**WOOD STREET CROSS SECTION STAGE 1
WOOD STREET/ASHLAND AVENUE**

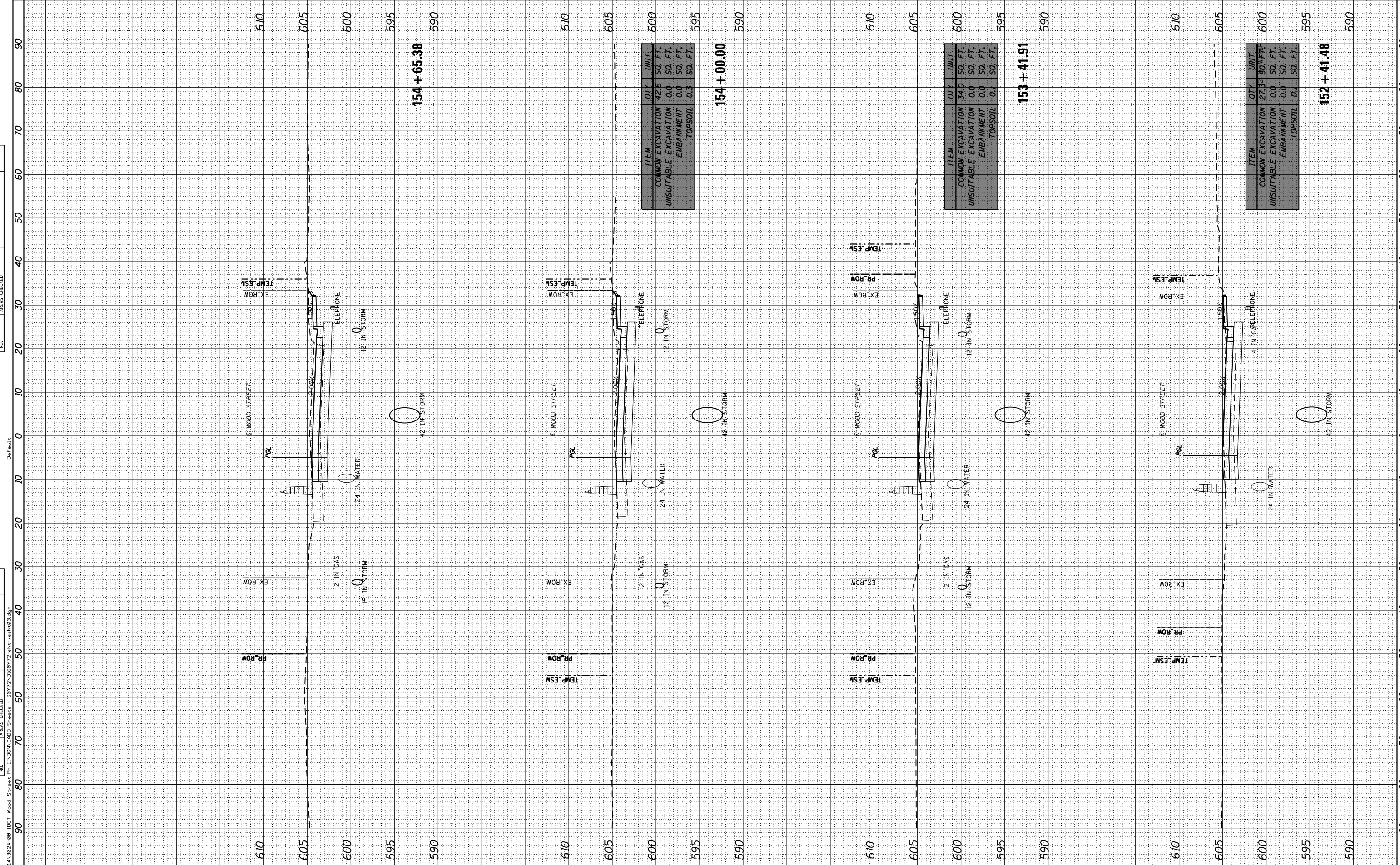
SCALE: 1"=10' SHEET 13 OF 62 SHEETS STA. 150+00.00 TO STA. 152+00.00

F.A.U. RTE.	SECTION	COUNTY	TOTAL SHEETS	SHEET NO.
2857	(145,146&1465-2)WRS&B-1	COOK	686	512
CONTRACT NO. 60Y72				
ILLINOIS FED. AID PROJECT				

BY	DATE

BY	DATE

FILE NAME = P:\A-P\A-3824-80 IDOT Wood Street Ph. II\DWG\CADD Sheets - 60Y72\016072-shr-vsh-03.cdw
No. 11\DWG\CADD Sheets - 60Y72\016072-shr-vsh-03.cdw



ITEM	QTY	UNIT
COMMON EXCAVATION	42.5	SQ. FT.
UNSUITABLE EXCAVATION	0.0	SQ. FT.
EMBANKMENT	0.0	SQ. FT.
TOPSOIL	0.3	SQ. FT.
154 + 65.38		

ITEM	QTY	UNIT
COMMON EXCAVATION	34.9	SQ. FT.
UNSUITABLE EXCAVATION	0.0	SQ. FT.
EMBANKMENT	0.0	SQ. FT.
TOPSOIL	0.1	SQ. FT.
153 + 41.91		

ITEM	QTY	UNIT
COMMON EXCAVATION	27.3	SQ. FT.
UNSUITABLE EXCAVATION	0.0	SQ. FT.
EMBANKMENT	0.0	SQ. FT.
TOPSOIL	0.1	SQ. FT.
152 + 41.48		



USER NAME = APatterson	DESIGNED - AK	REVISED -
PLOT SCALE = 20.0000' / in.	DRAWN - AK	REVISED -
PLOT DATE = 12/13/2022	CHECKED - AJP	REVISED -
	DATE - 12/09/2022	REVISED -

STATE OF ILLINOIS
DEPARTMENT OF TRANSPORTATION

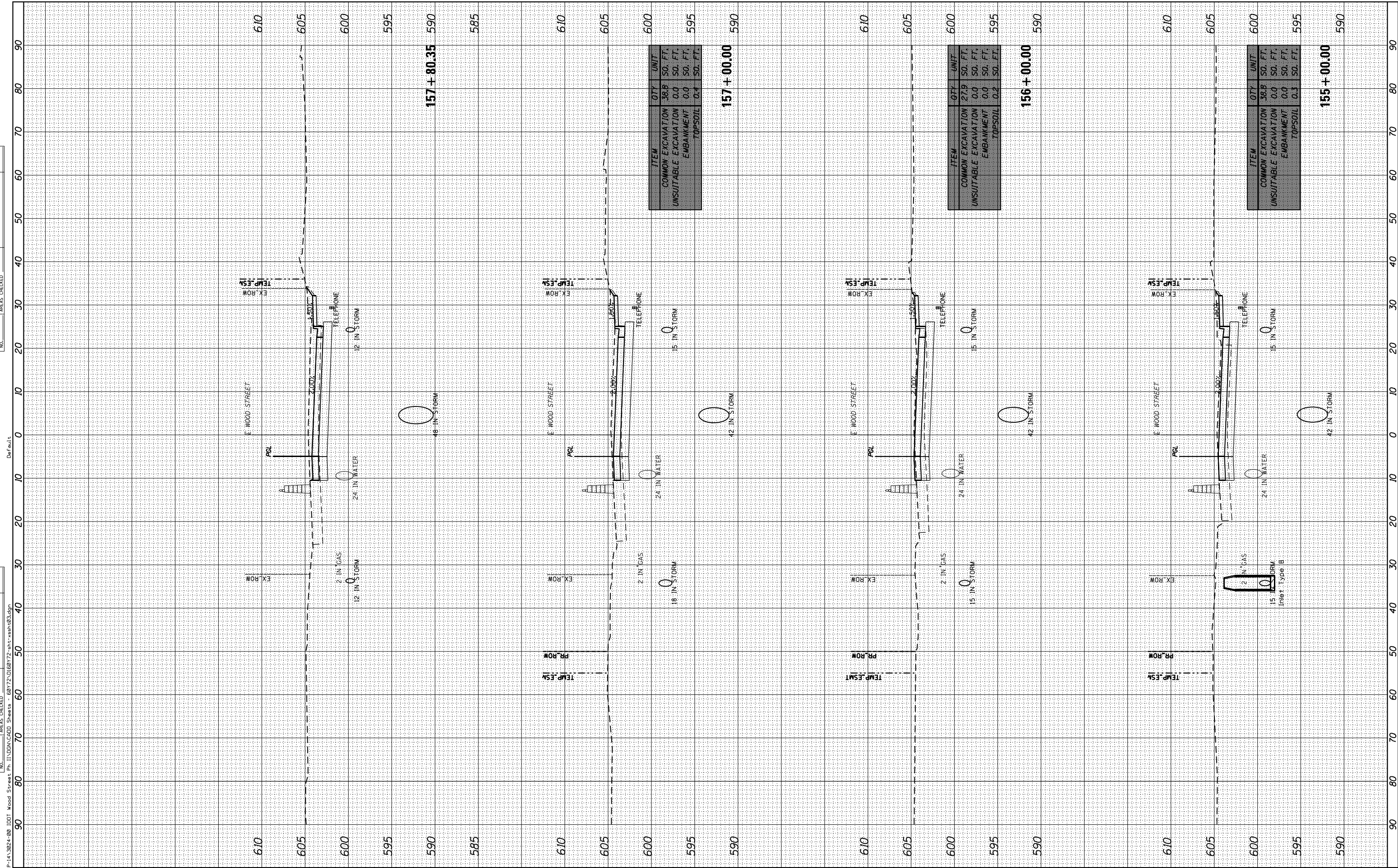
WOOD STREET CROSS SECTION STAGE 1			
WOOD STREET/ASHLAND AVENUE			
SCALE: 1"=10'	SHEET 14	OF 62 SHEETS	STA. 152+41.48 TO STA. 154+65.38

F.A.U. RTE. 2857	SECTION (145,146&146S-2)WRS&B-1	COUNTY COOK	TOTAL SHEETS 686	SHEET NO. 513
CONTRACT NO. 60Y72			ILLINOIS FED. AID PROJECT	

BY	DATE

ORIGINAL SURVEY	SURVEYED	DATE
NOTE BOOK	PLOTTED	
	TEMPLATE	
	AREAS CHECKED	
	AREAS CHECKED	

FILE NAME = P:\A\2024-80 IDOT Wood Street Ph. 11\DRN\CADD Sheets - 60Y72\016072-sht-ash&b-03.dgn



USER NAME =	APatterson
DESIGNED -	AK
DRAWN -	AK
CHECKED -	AJP
DATE -	12/09/2022

REVISIONS	REVISIONS

**STATE OF ILLINOIS
DEPARTMENT OF TRANSPORTATION**

**WOOD STREET CROSS SECTION STAGE 1
WOOD STREET/ASHLAND AVENUE**

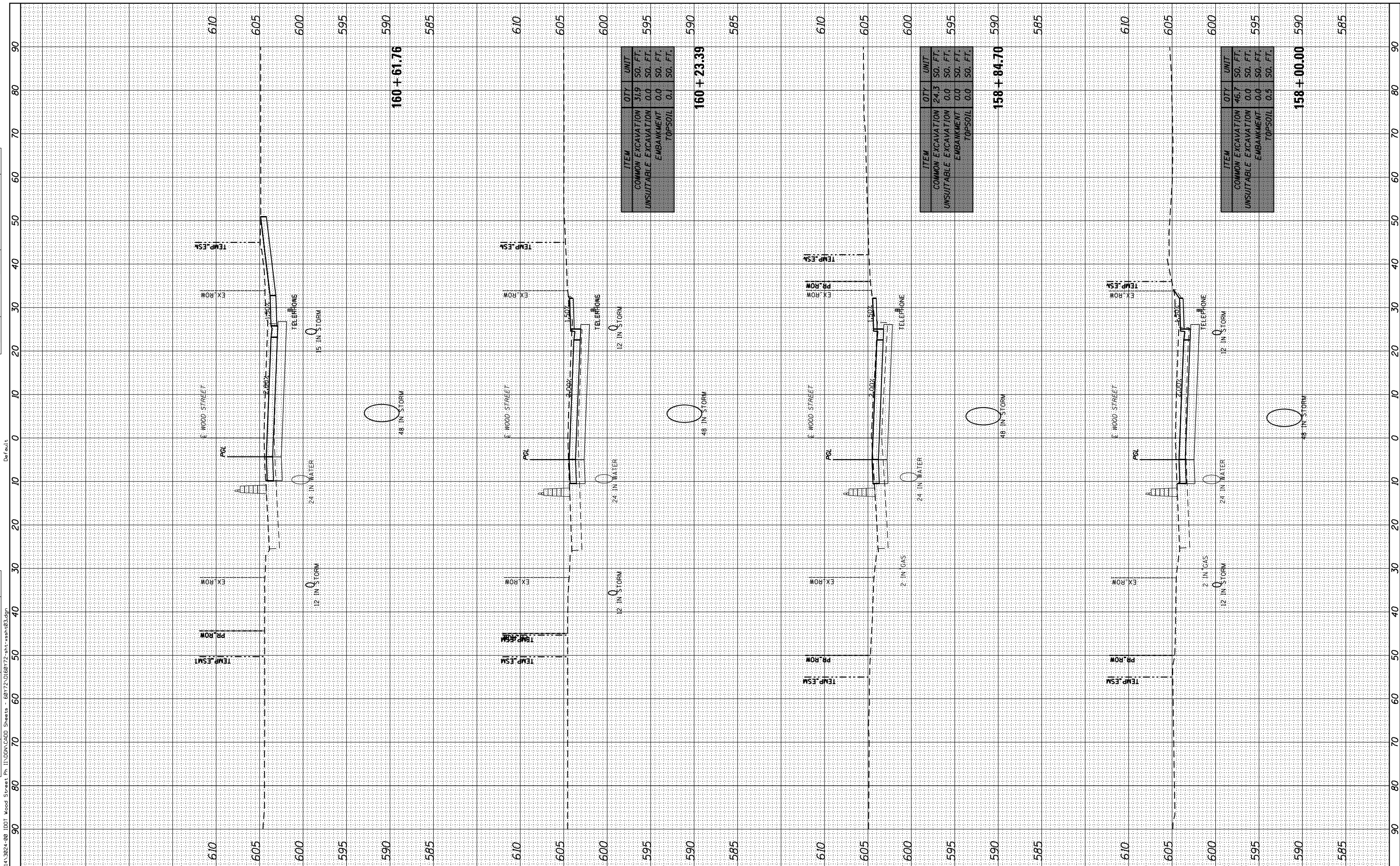
SCALE: 1"=10' SHEET 15 OF 62 SHEETS STA. 155+00.00 TO STA. 157+80.35

F.A.U. RTE.	SECTION	COUNTY	TOTAL SHEETS	SHEET NO.
2857	(145,146&1465-2)WRS&B-1	COOK	686	514
CONTRACT NO. 60Y72				ILLINOIS FED. AID PROJECT

BY	DATE

ORIGINAL SURVEY	SURVEYED	DATE
NOTE BOOK	PLOTTED	
	TEMPLATE	
	AREAS CHECKED	


FILE NAME: P:\A\A\3824-80\DOT Wood Street Ph.1\DRAW\LOAD Sheets - 60Y72\016072-1st-ash-03.dgn
 No. 11\DRAW\LOAD Sheets - 60Y72\016072-1st-ash-03.dgn



ITEM	QTY	UNIT
COMMON EXCAVATION	31.9	SO. FT.
UNSUITABLE EXCAVATION	0.0	SO. FT.
EMBANKMENT	0.0	SO. FT.
TOPSOIL	0.1	SO. FT.
160 + 61.76		

ITEM	QTY	UNIT
COMMON EXCAVATION	24.3	SO. FT.
UNSUITABLE EXCAVATION	0.0	SO. FT.
EMBANKMENT	0.0	SO. FT.
TOPSOIL	0.0	SO. FT.
158 + 84.70		

ITEM	QTY	UNIT
COMMON EXCAVATION	46.7	SO. FT.
UNSUITABLE EXCAVATION	0.0	SO. FT.
EMBANKMENT	0.0	SO. FT.
TOPSOIL	0.5	SO. FT.
158 + 00.00		



USER NAME = APatterson
 PLOT SCALE = 20.0000' / in.
 PLOT DATE = 12/13/2022

DESIGNED - AK
 DRAWN - AK
 CHECKED - AJP
 DATE - 12/09/2022

REVISED -
 REVISED -
 REVISED -
 REVISED -

**STATE OF ILLINOIS
 DEPARTMENT OF TRANSPORTATION**

**WOOD STREET CROSS SECTION STAGE 1
 WOOD STREET/ASHLAND AVENUE**

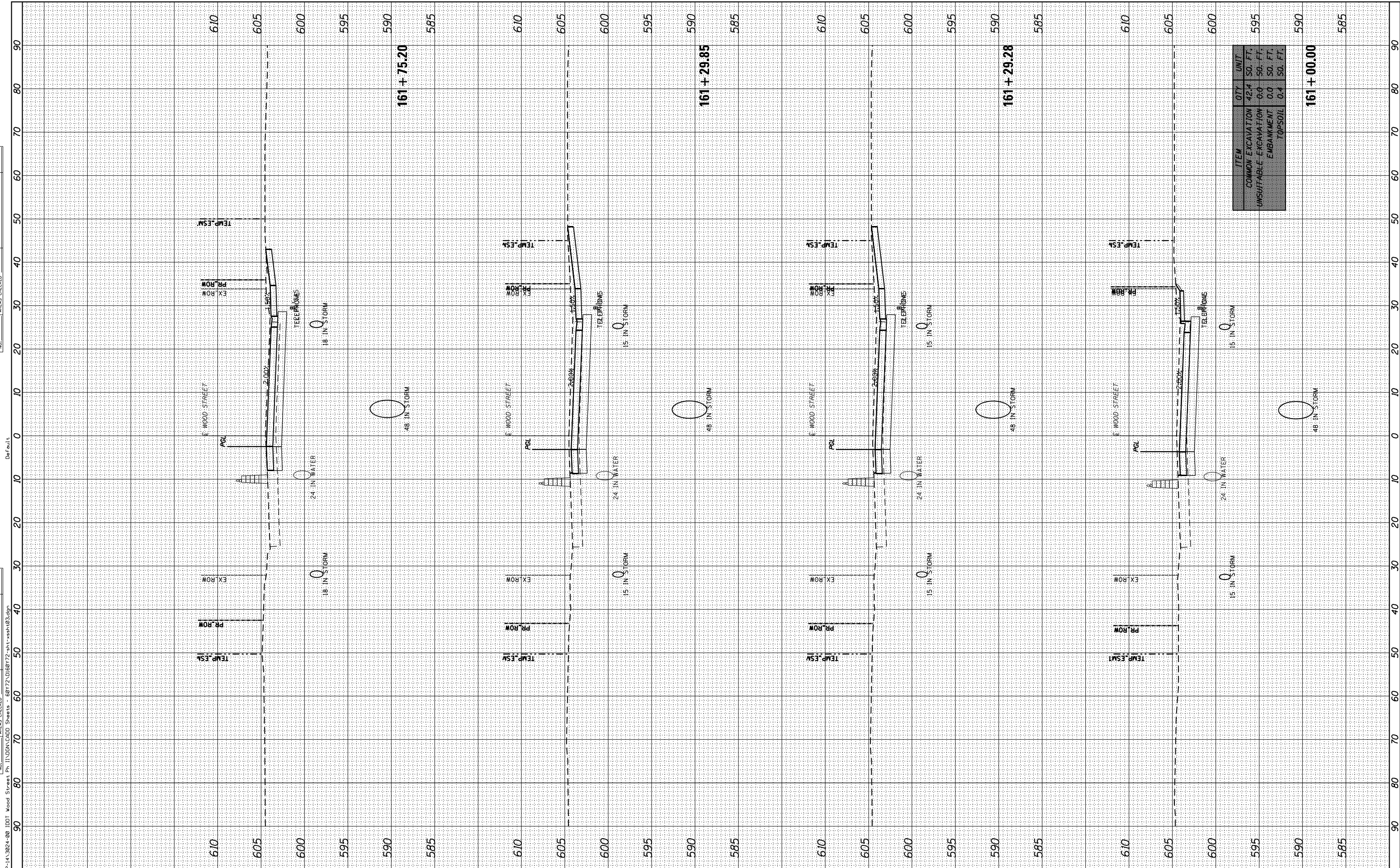
SCALE: 1"=10' SHEET 16 OF 62 SHEETS STA. 158+00.00 TO STA. 160+61.76

F.A.U. RTE.	SECTION	COUNTY	TOTAL SHEETS	SHEET NO.
2857	(145,146&146S-2)WRS&B-1	COOK	686	515
CONTRACT NO. 60Y72				
ILLINOIS FED. AID PROJECT				

FINL SURVEY	SURVEYED	BY	DATE
NOTE BOOK	PLOTTED		
AREAS CHECKED	TEMPLATE		
	AREAS CHECKED		

ORIGINAL SURVEY	SURVEYED	BY	DATE
NOTE BOOK	PLOTTED		
AREAS CHECKED	TEMPLATE		
	AREAS CHECKED		

FILE NAME: P:\A-1A-3824-80 IDOT Wood Street Ph. 11\DRAW\LOAD Sheets - 60Y72\016072-shr-ash-03.cdr



ITEM	QTY	UNIT
COMMON EXCAVATION	42.4	SO. FT.
UNSUITABLE EXCAVATION	0.0	SO. FT.
EMBANKMENT	0.0	SO. FT.
TOPSOIL	0.4	SO. FT.
TOTAL	161 + 00.00	

INFRASTRUCTURE ENGINEERING INCORPORATED
 1 South Wacker | Suite 2650 | Chicago, IL 60606
 T: 312.454.8600 | F: 312.454.8604 | www.infrastructure-eng.com

USER NAME = APatterson	DESIGNED - AK	REVISED -
	DRAWN - AK	REVISED -
PLOT SCALE = 20.0000' / in.	CHECKED - AJP	REVISED -
PLOT DATE = 12/13/2022	DATE - 12/09/2022	REVISED -

**STATE OF ILLINOIS
DEPARTMENT OF TRANSPORTATION**

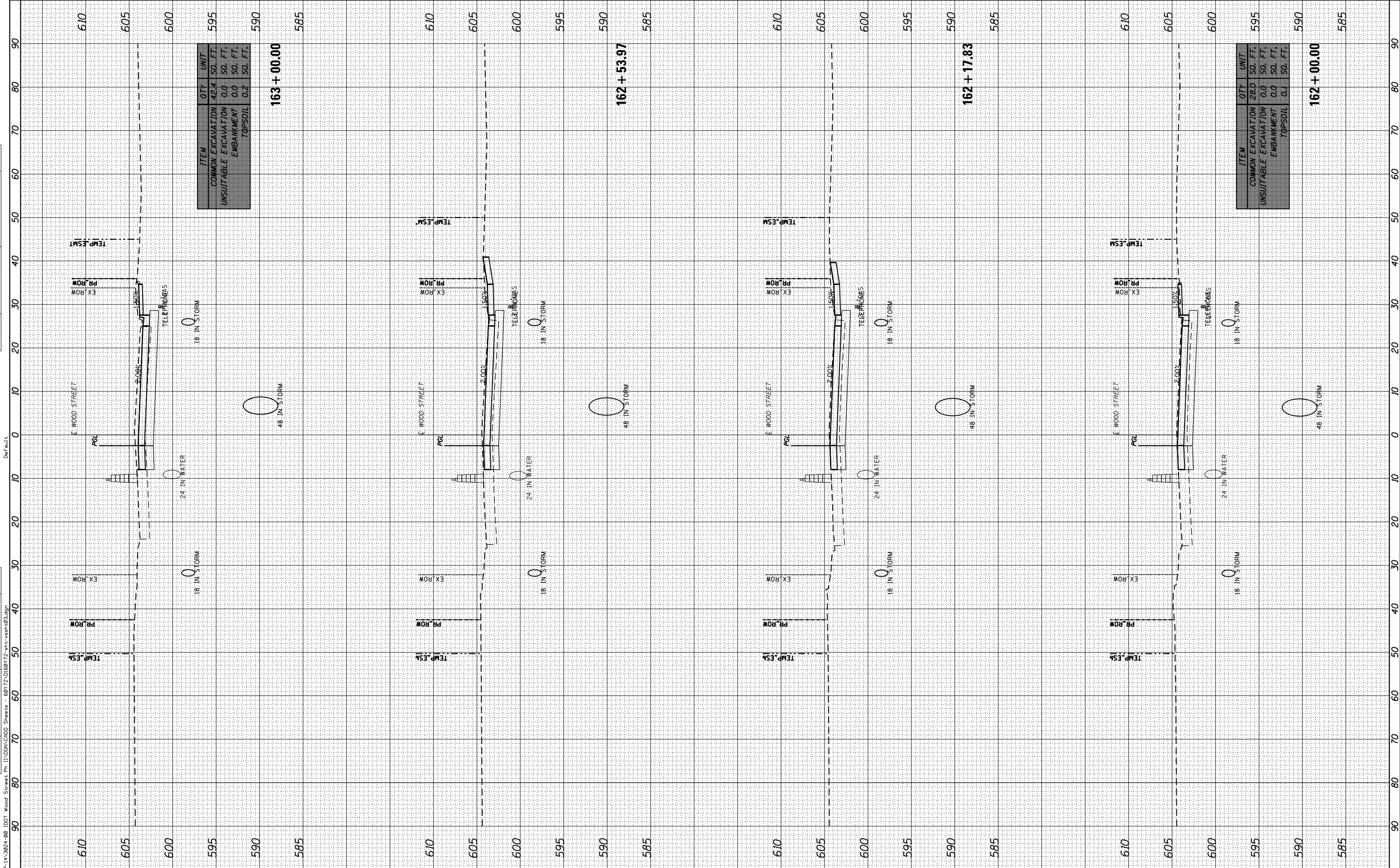
WOOD STREET CROSS SECTION STAGE 1 WOOD STREET/ASHLAND AVENUE			
SCALE: 1"=10'	SHEET 17	OF 62 SHEETS	STA. 161+00.00 TO STA. 161+75.20

F.A.U. RTE.	SECTION	COUNTY	TOTAL SHEETS	SHEET NO.
2857	(145,146&1465-2)WRS&B-1	COOK	686	516
CONTRACT NO. 60Y72				
ILLINOIS FED. AID PROJECT				

BY	DATE

ORIGINAL SURVEY	SURVEYED	DATE
NOTE BOOK	PLOTTED	
	TEMPLATE	
	AREAS CHECKED	
	AREAS CHECKED	

FILE NAME = P:\A\A\3824-80 IDOT Wood Street Ph. II\DATA\CADD Sheets - 60Y72\016072-ash-ash03.dgn



ITEM	QTY	UNIT
COMMON EXCAVATION	42.4	SO. FT.
UNSUITABLE EXCAVATION	0.0	SO. FT.
EMBANKMENT	0.0	SO. FT.
TOPSOIL	0.2	SO. FT.

163 + 00.00

162 + 53.97

162 + 17.83

ITEM	QTY	UNIT
COMMON EXCAVATION	28.0	SO. FT.
UNSUITABLE EXCAVATION	0.0	SO. FT.
EMBANKMENT	0.0	SO. FT.
TOPSOIL	0.1	SO. FT.

162 + 00.00



USER NAME = APatterson
 PLOT SCALE = 20.0000' / in.
 PLOT DATE = 12/13/2022

DESIGNED - AK
 DRAWN - AK
 CHECKED - AJP
 DATE - 12/09/2022

REVISED -
 REVISED -
 REVISED -
 REVISED -

**STATE OF ILLINOIS
 DEPARTMENT OF TRANSPORTATION**

**WOOD STREET CROSS SECTION STAGE 1
 WOOD STREET/ASHLAND AVENUE**

SCALE: 1"=10' SHEET 18 OF 62 SHEETS STA. 162+00.00 TO STA. 163+00.00

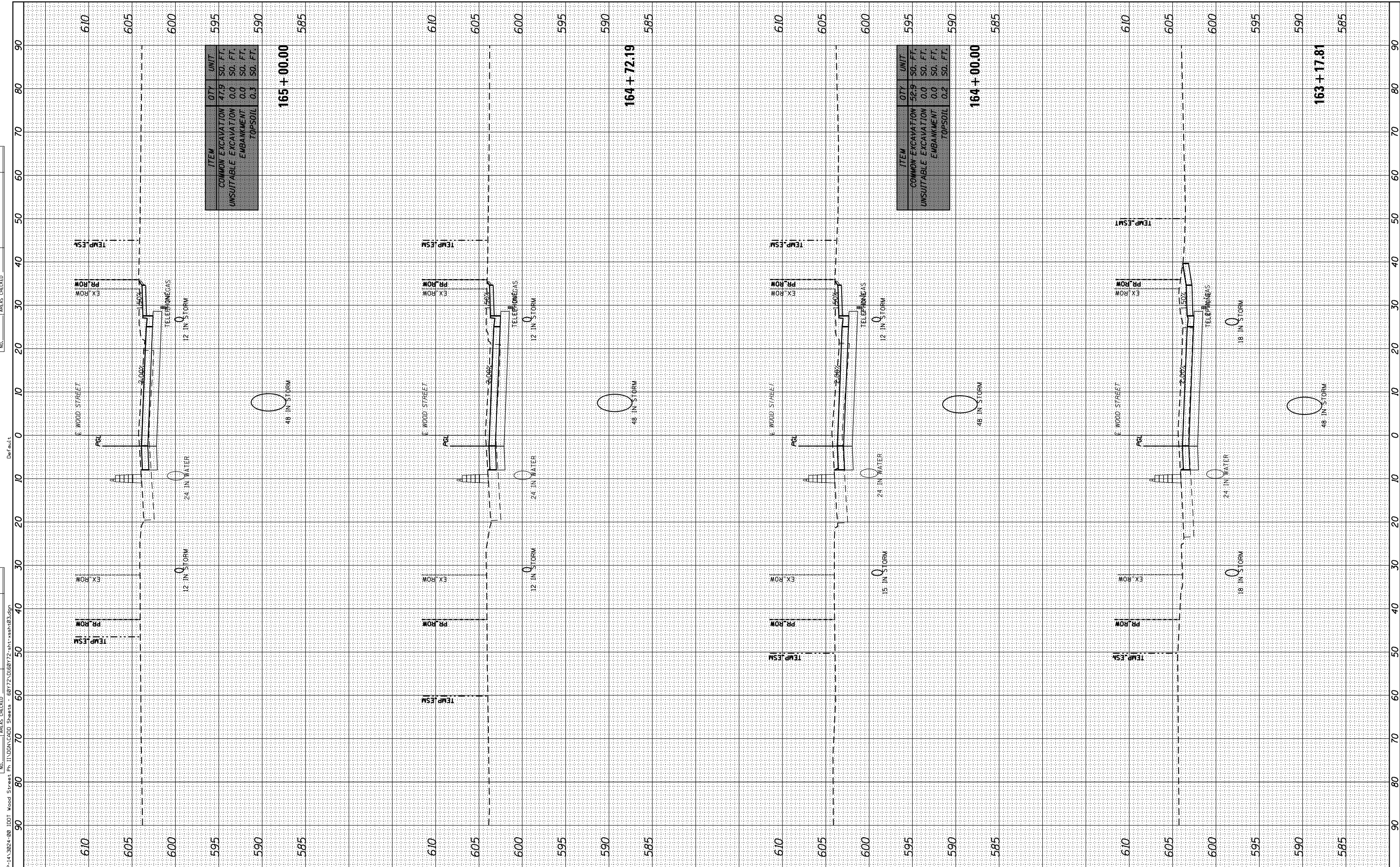
F.A.U. RTE.	SECTION	COUNTY	TOTAL SHEETS	SHEET NO.
2857	(145,146&1465-2)WRS&B-1	COOK	686	517
CONTRACT NO. 60Y72				
ILLINOIS FED. AID PROJECT				

FINL	SURVEYED	BY	DATE
SURVEY	PLOTTED		
NOTE BOOK	TEMPLATE		
NO.	AREAS CHECKED		

ORIGINAL	SURVEYED	BY	DATE
SURVEY	PLOTTED		
NOTE BOOK	TEMPLATE		
NO.	AREAS CHECKED		

FILE NAME: P:\A-1A\2024-80 IDOT Wood Street Ph 1\DRAWING\2024\2024-80\172-016072-01-1-03.dgn

Default



ITEM	QTY	UNIT
COMMON EXCAVATION	47.9	SO. FT.
UNSUITABLE EXCAVATION	0.0	SO. FT.
EMBANKMENT	0.0	SO. FT.
TOPSOIL	0.3	SO. FT.
165 + 00.00		

ITEM	QTY	UNIT
COMMON EXCAVATION	56.9	SO. FT.
UNSUITABLE EXCAVATION	0.0	SO. FT.
EMBANKMENT	0.0	SO. FT.
TOPSOIL	0.2	SO. FT.
164 + 00.00		

ITEM	QTY	UNIT
COMMON EXCAVATION	56.9	SO. FT.
UNSUITABLE EXCAVATION	0.0	SO. FT.
EMBANKMENT	0.0	SO. FT.
TOPSOIL	0.2	SO. FT.
163 + 17.81		



USER NAME =	APatterson
DESIGNED -	AK
DRAWN -	AK
CHECKED -	AJP
DATE -	12/09/2022

REVISED -	
REVISED -	
REVISED -	
REVISED -	

STATE OF ILLINOIS
DEPARTMENT OF TRANSPORTATION

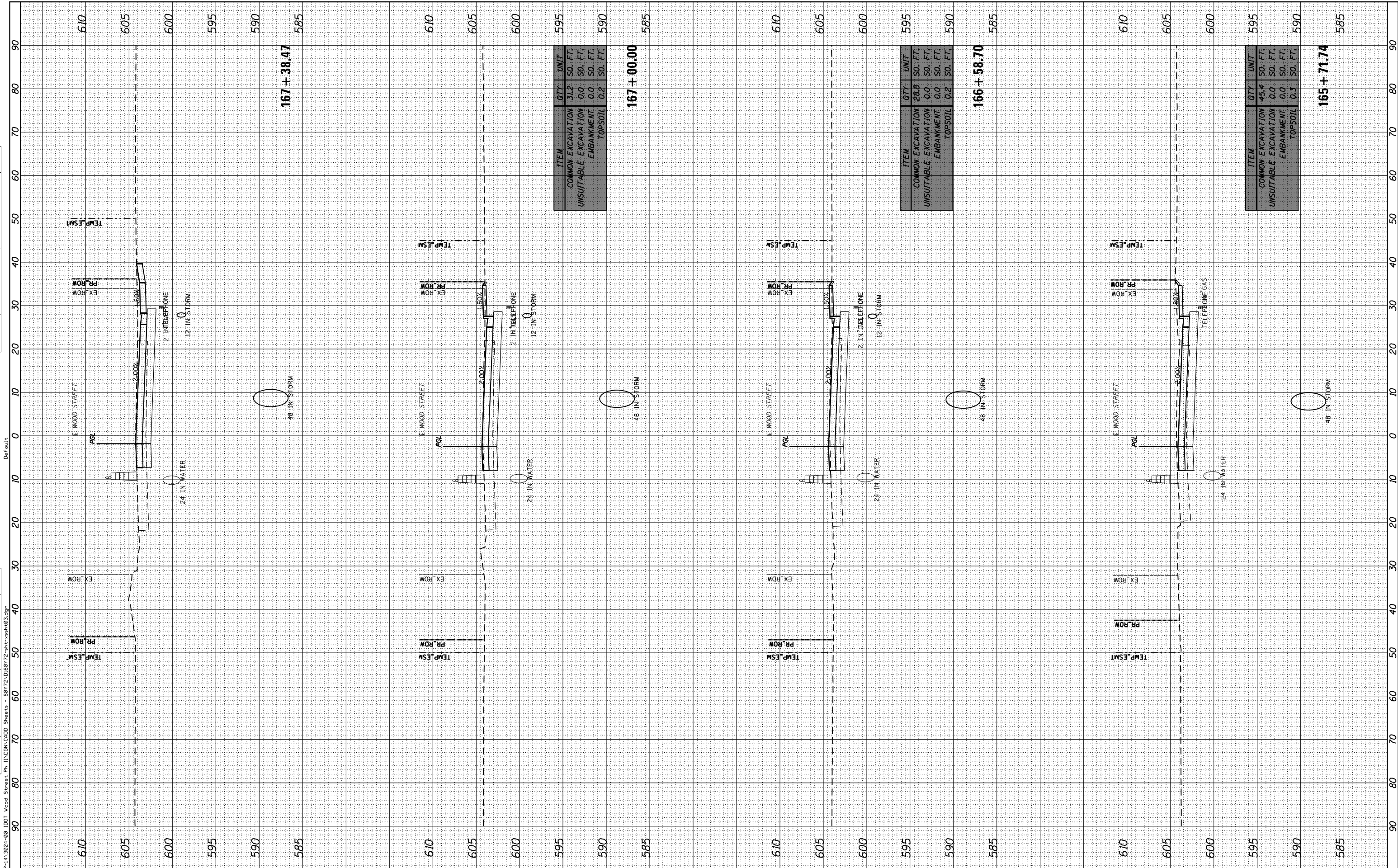
WOOD STREET CROSS SECTION STAGE 1
WOOD STREET/ASHLAND AVENUE
SCALE: 1"=10' SHEET 19 OF 62 SHEETS STA. 163+17.81 TO STA. 165+00.00

F.A.U. RTE.	SECTION	COUNTY	TOTAL SHEETS	SHEET NO.
2857	(145,146&146S-2)WRS&B-1	COOK	686	518
CONTRACT NO. 60Y72				
ILLINOIS FED. AID PROJECT				

BY	DATE

ORIGINAL SURVEY	SURVEYED	DATE
NOTE BOOK	PLOTTED	
	TEMPLATE	
	AREAS CHECKED	
	AREAS CHECKED	


FILE NAME: P:\A-1A\2024-80 IDOT Wood Street Ph. II\DWG\CADD Sheets - 60Y72\016072-1st-ssht-03.dgn



ITEM	QTY	UNIT
COMMON EXCAVATION	31.2	SO. FT.
UNSUITABLE EXCAVATION	0.0	SO. FT.
EMBANKMENT	0.0	SO. FT.
TOPSOIL	0.2	SO. FT.
167+00.00		

ITEM	QTY	UNIT
COMMON EXCAVATION	28.8	SO. FT.
UNSUITABLE EXCAVATION	0.0	SO. FT.
EMBANKMENT	0.0	SO. FT.
TOPSOIL	0.2	SO. FT.
166+58.70		

ITEM	QTY	UNIT
COMMON EXCAVATION	45.4	SO. FT.
UNSUITABLE EXCAVATION	0.0	SO. FT.
EMBANKMENT	0.0	SO. FT.
TOPSOIL	0.3	SO. FT.
165+71.74		



USER NAME = APatterson
 PLOT SCALE = 20.0000' / in.
 PLOT DATE = 12/13/2022

DESIGNED - AK
 DRAWN - AK
 CHECKED - AJP
 DATE - 12/09/2022

REVISED -
 REVISED -
 REVISED -
 REVISED -

**STATE OF ILLINOIS
 DEPARTMENT OF TRANSPORTATION**

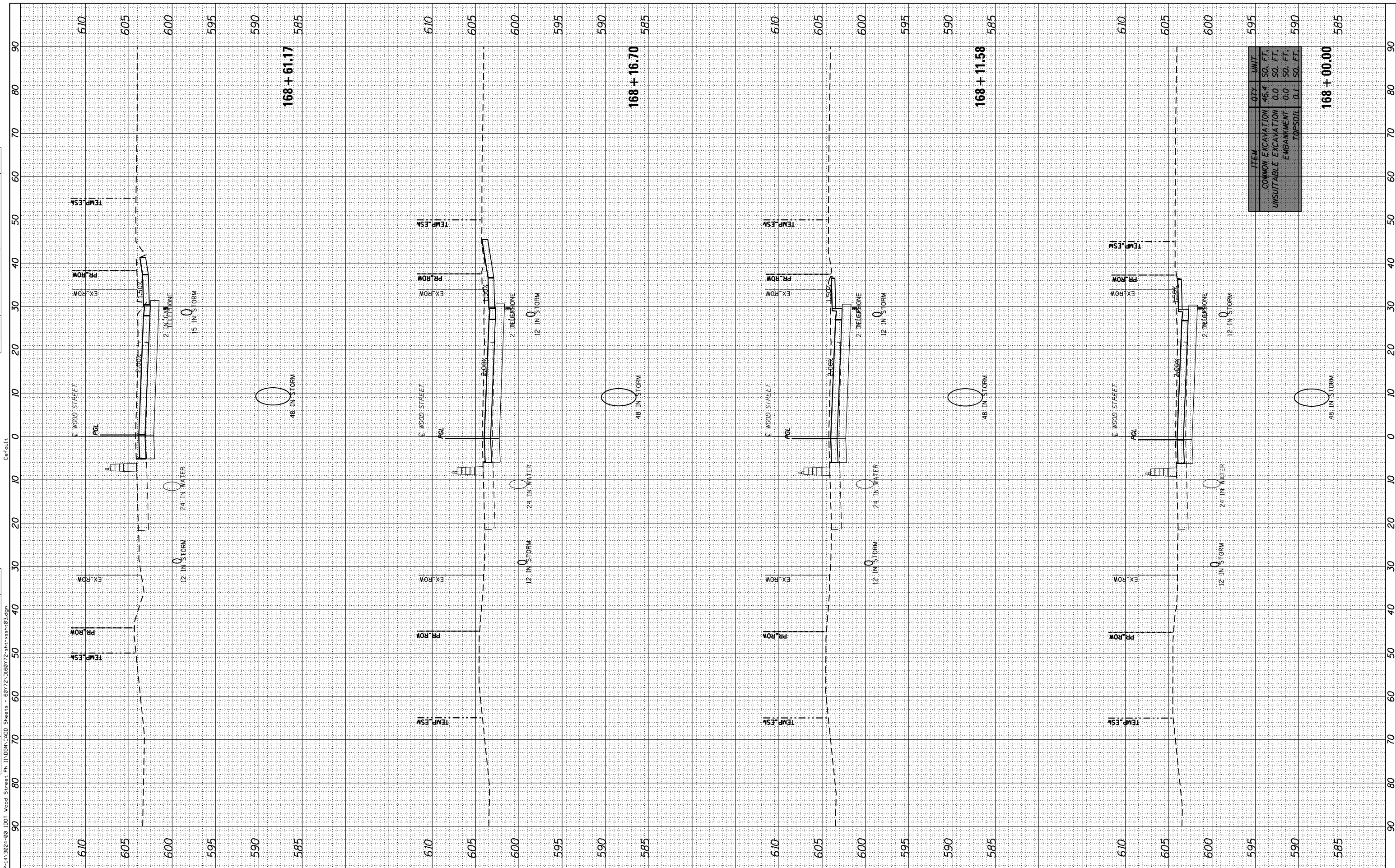
**WOOD STREET CROSS SECTION STAGE 1
 WOOD STREET/ASHLAND AVENUE**
 SCALE: 1"=10'
 SHEET 20 OF 62 SHEETS STA. 165+71.74 TO STA. 167+38.47

F.A.U. RTE.	SECTION	COUNTY	TOTAL SHEETS	SHEET NO.
2857	(145,146&1465-2)WRS&B-1	COOK	686	519
CONTRACT NO. 60Y72				ILLINOIS FED. AID PROJECT

BY	DATE
FINISH SURVEY	SURVEYED
NO. 1	PLOTTED
	TEMPLATE
	NOTE BOOK
	AREAS CHECKED

BY	DATE
ORIGINAL SURVEY	SURVEYED
NO. 2	PLOTTED
	TEMPLATE
	NOTE BOOK
	AREAS CHECKED

FILE NAME: P:\A-1A 3824-80 IDOT Wood Street Ph 11\DRAW\LOAD Sheets - 60Y72\016072-sht-ash-03.dgn



ITEM	QTY	UNIT
COMMON EXCAVATION	46.4	SQ. FT.
UNSUITABLE EXCAVATION	0.0	SQ. FT.
EMBANKMENT	0.0	SQ. FT.
TOPSOIL	0.1	SQ. FT.
168+00.00		585

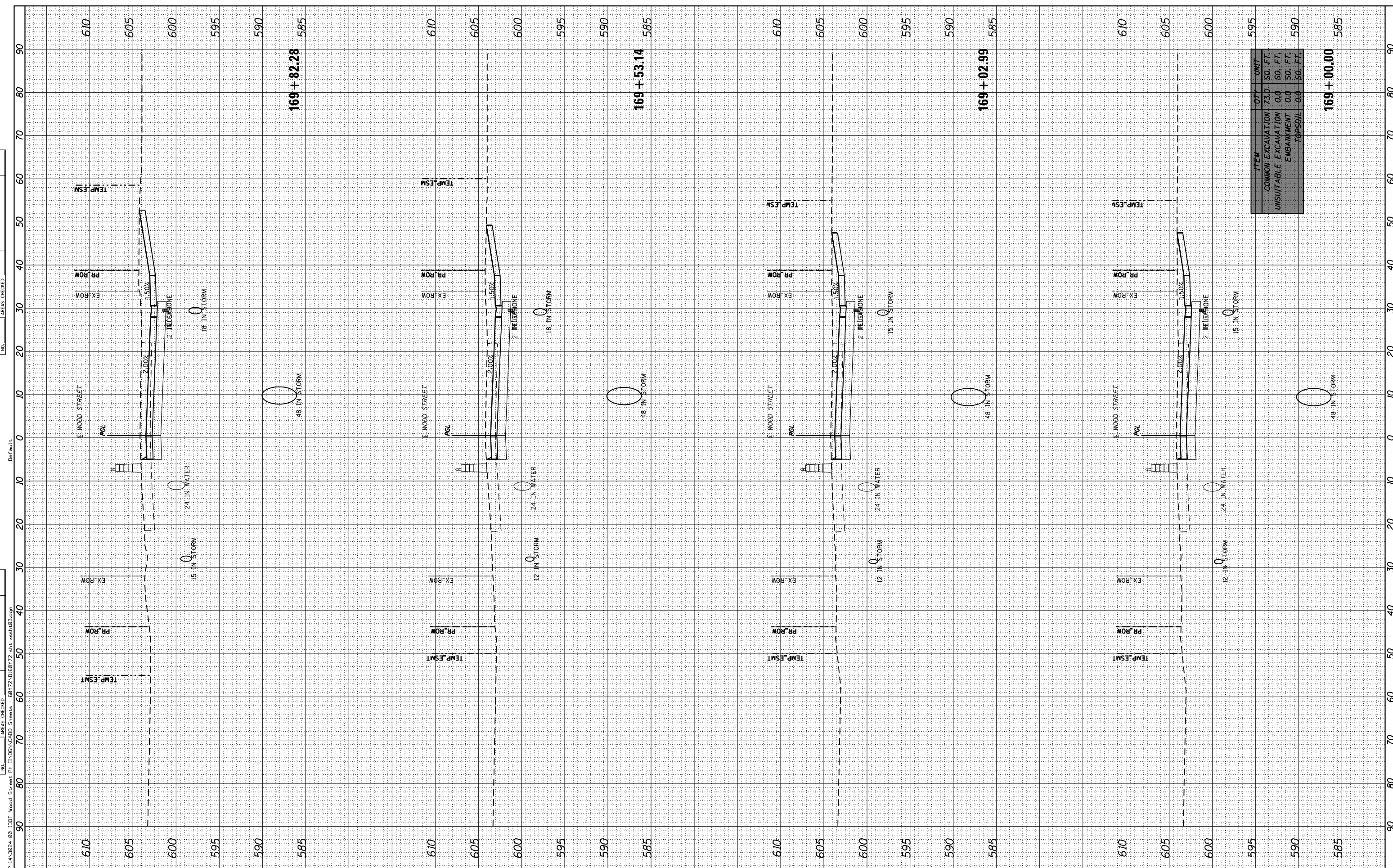


USER NAME = APatterson	DESIGNED - AK	REVISED -
	DRAWN - AK	REVISED -
PLOT SCALE = 20.0000' / in.	CHECKED - AJP	REVISED -
PLOT DATE = 12/13/2022	DATE - 12/09/2022	REVISED -

**STATE OF ILLINOIS
DEPARTMENT OF TRANSPORTATION**


WOOD STREET CROSS SECTION STAGE 1	SCALE: 1"=10'
WOOD STREET/ASHLAND AVENUE	SHEET 21 OF 62 SHEETS
	STA. 168+00.00 TO STA. 168+61.17

F.A.U. RTE.	SECTION	COUNTY	TOTAL SHEETS	SHEET NO.
2857	(145,146&1465-2)WRS&B-1	COOK	686	520
CONTRACT NO. 60Y72				
ILLINOIS FED. AID PROJECT				



ORIGINAL SURVEY		BY		DATE
SURVEYED	PLOTTED			
NOTE BOOK	TEMPLATE			
AREAS CHECKED				

FINAL SURVEY		BY		DATE
SURVEYED	PLOTTED			
NOTE BOOK	TEMPLATE			
AREAS CHECKED				



USER NAME = APatterson	DESIGNED - AK	REVISD -
PLOT SCALE = 20.0000' / in.	DRAWN - AK	REVISD -
PLOT DATE = 12/13/2022	CHECKED - AJP	REVISD -
	DATE - 12/09/2022	REVISD -

STATE OF ILLINOIS
DEPARTMENT OF TRANSPORTATION

WOOD STREET CROSS SECTION STAGE 1
WOOD STREET/ASHLAND AVENUE

SCALE: 1"=10' SHEET 22 OF 62 SHEETS STA. 169+00.00 TO STA. 169+82.28

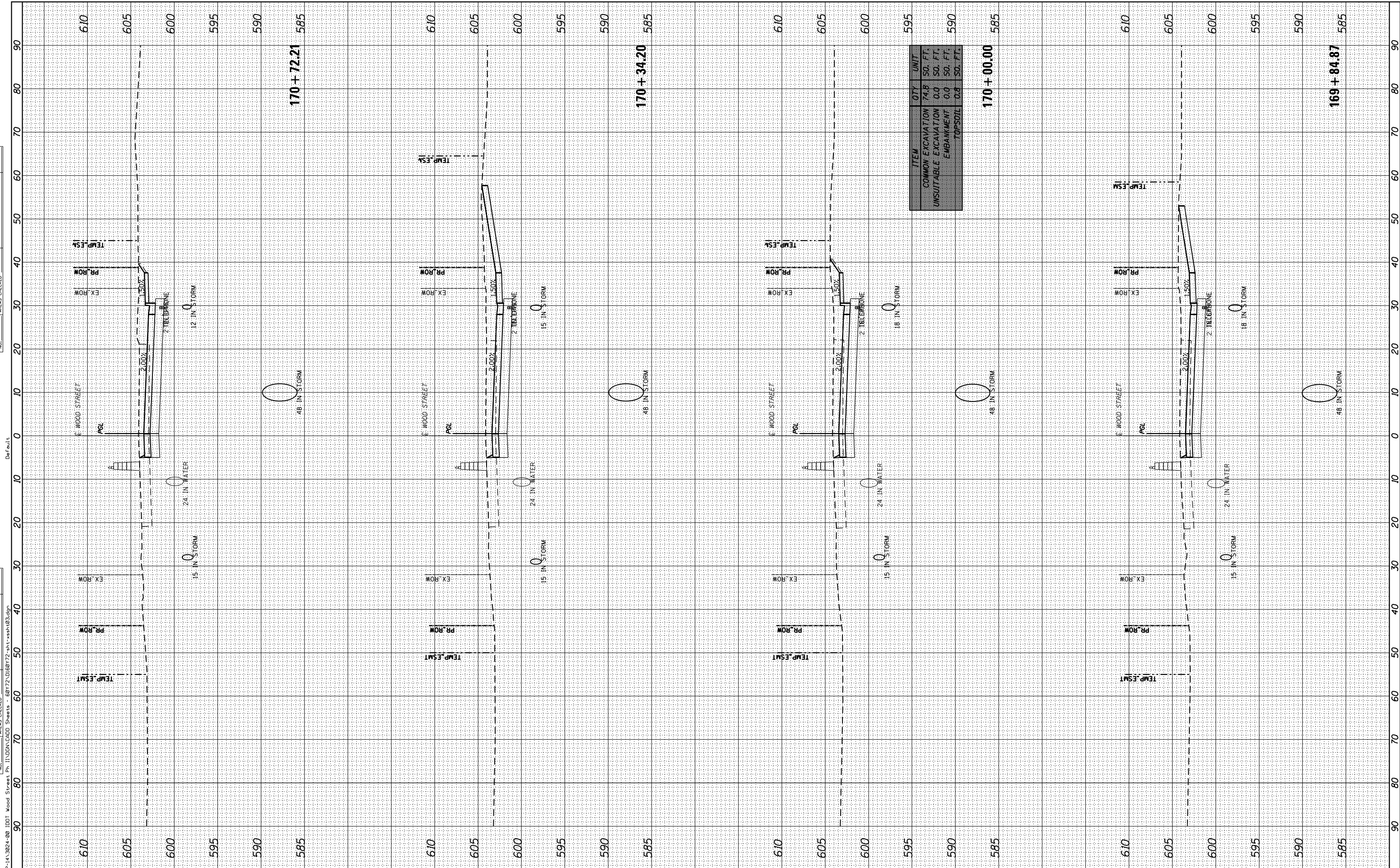
F.A.U. RTE.	SECTION	COUNTY	TOTAL SHEETS	SHEET NO.
2857	(145,146&1465-2)WRS&B-1	COOK	686	521
CONTRACT NO. 60Y72				

ILLINOIS FED. AID PROJECT

FINISH SURVEY	SURVEYED	DATE
NOTE BOOK	PLOTTED	
AREAS CHECKED	TEMPLATE	
	AREAS	
	CHECKED	

ORIGINAL SURVEY	SURVEYED	DATE
NOTE BOOK	PLOTTED	
AREAS CHECKED	TEMPLATE	
	AREAS	
	CHECKED	

FILE NAME: P:\A-PA-1A-3824-80_IDOT_Wood Street Ph 11\DRAWING\Drawings - 60Y72\016072-21-ash-183.dgn



ITEM	QTY	UNIT
COMMON EXCAVATION	74.8	SQ. FT.
UNSUITABLE EXCAVATION	0.0	SQ. FT.
EMBANKMENT	0.0	SQ. FT.
TOPSOIL	0.8	SQ. FT.

INFRASTRUCTURE ENGINEERING INCORPORATED
 1 South Wacker | Suite 2650 | Chicago, IL 60606
 773.455.8600 | F 773.525.8604 | www.infrastructure-eng.com

USER NAME =	APatterson
DESIGNED -	AK
DRAWN -	AK
CHECKED -	AJP
DATE -	12/09/2022

REVISION	NO.	DESCRIPTION
REVIS	-	-
REVIS	-	-
REVIS	-	-
REVIS	-	-

**STATE OF ILLINOIS
DEPARTMENT OF TRANSPORTATION**

WOOD STREET CROSS SECTION STAGE 1
WOOD STREET/ASHLAND AVENUE
 SCALE: 1"=10' SHEET 23 OF 62 SHEETS STA. 169+84.87 TO STA. 170+72.21

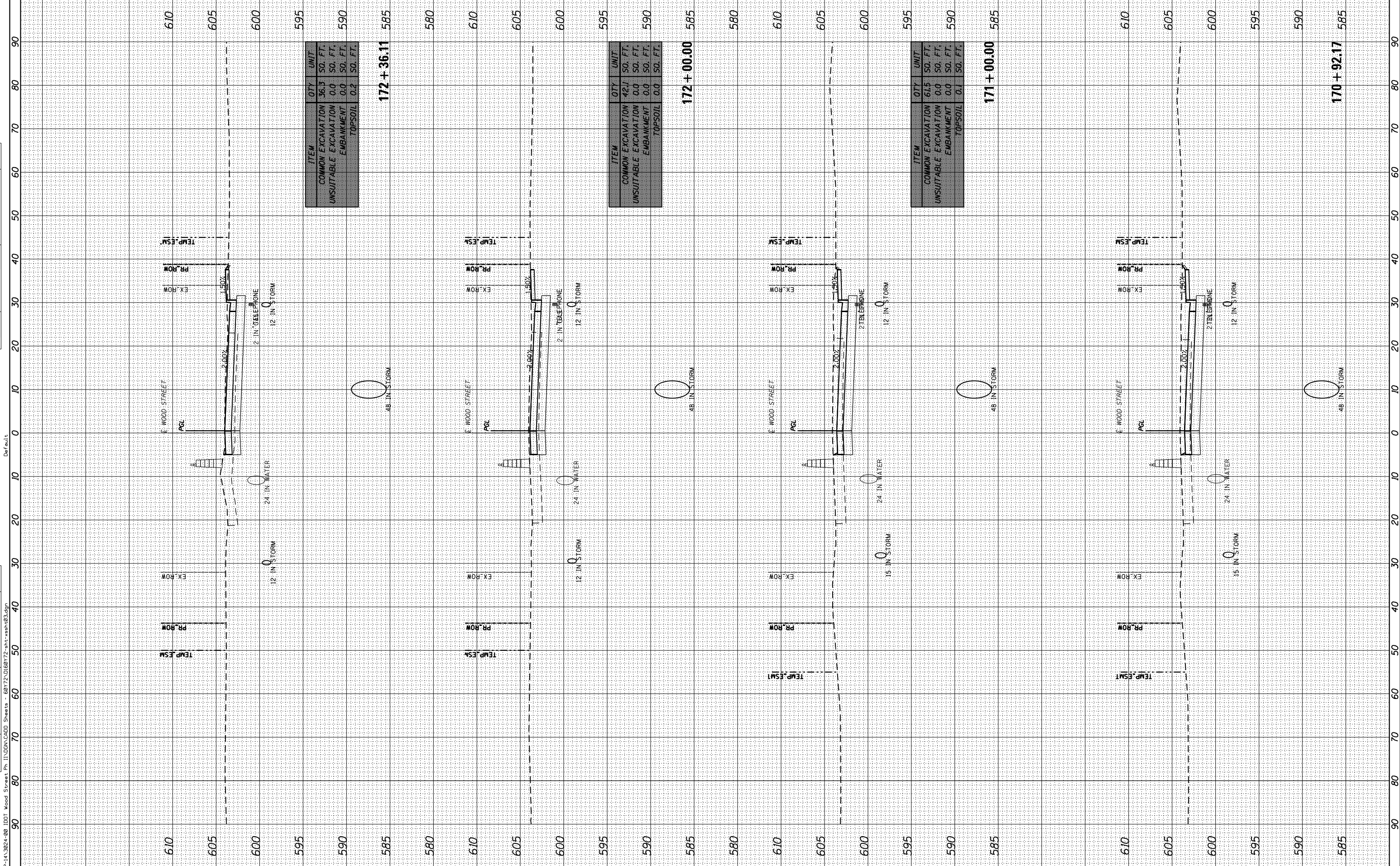
F.A.U. RTE.	SECTION	COUNTY	TOTAL SHEETS	SHEET NO.
2857	(145,146&1465-2)WRS&B-1	COOK	686	522
CONTRACT NO. 60Y72				

ILLINOIS FED. AID PROJECT

BY	DATE

ORIGINAL SURVEY	SURVEYED	DATE
NOTE BOOK	PLOTTED	
	TEMPLATE	
	AREAS CHECKED	
	AREAS CHECKED	

FILE NAME = P:\A-1A-3824-80 IDOT Wood Street Ph.1\DRAW\LOAD Sheets - 60Y72\016072-plt-ashl-03.dgn




ITEM	QTY	UNIT
COMMON EXCAVATION	36.3	SO. FT.
UNSUITABLE EXCAVATION	0.0	SO. FT.
EMBANKMENT	0.0	SO. FT.
TOPSOIL	0.2	SO. FT.
172 + 36.11		

ITEM	QTY	UNIT
COMMON EXCAVATION	42.1	SO. FT.
UNSUITABLE EXCAVATION	0.0	SO. FT.
EMBANKMENT	0.0	SO. FT.
TOPSOIL	0.0	SO. FT.
172 + 00.00		

ITEM	QTY	UNIT
COMMON EXCAVATION	61.5	SO. FT.
UNSUITABLE EXCAVATION	0.0	SO. FT.
EMBANKMENT	0.0	SO. FT.
TOPSOIL	0.1	SO. FT.
171 + 00.00		

170 + 92.17		
--------------------	--	--



USER NAME = APatterson
 PLOT SCALE = 20.0000' / IN.
 PLOT DATE = 12/13/2022

DESIGNED - AK
 DRAWN - AK
 CHECKED - AJP
 DATE - 12/09/2022

REVISED -
 REVISED -
 REVISED -
 REVISED -

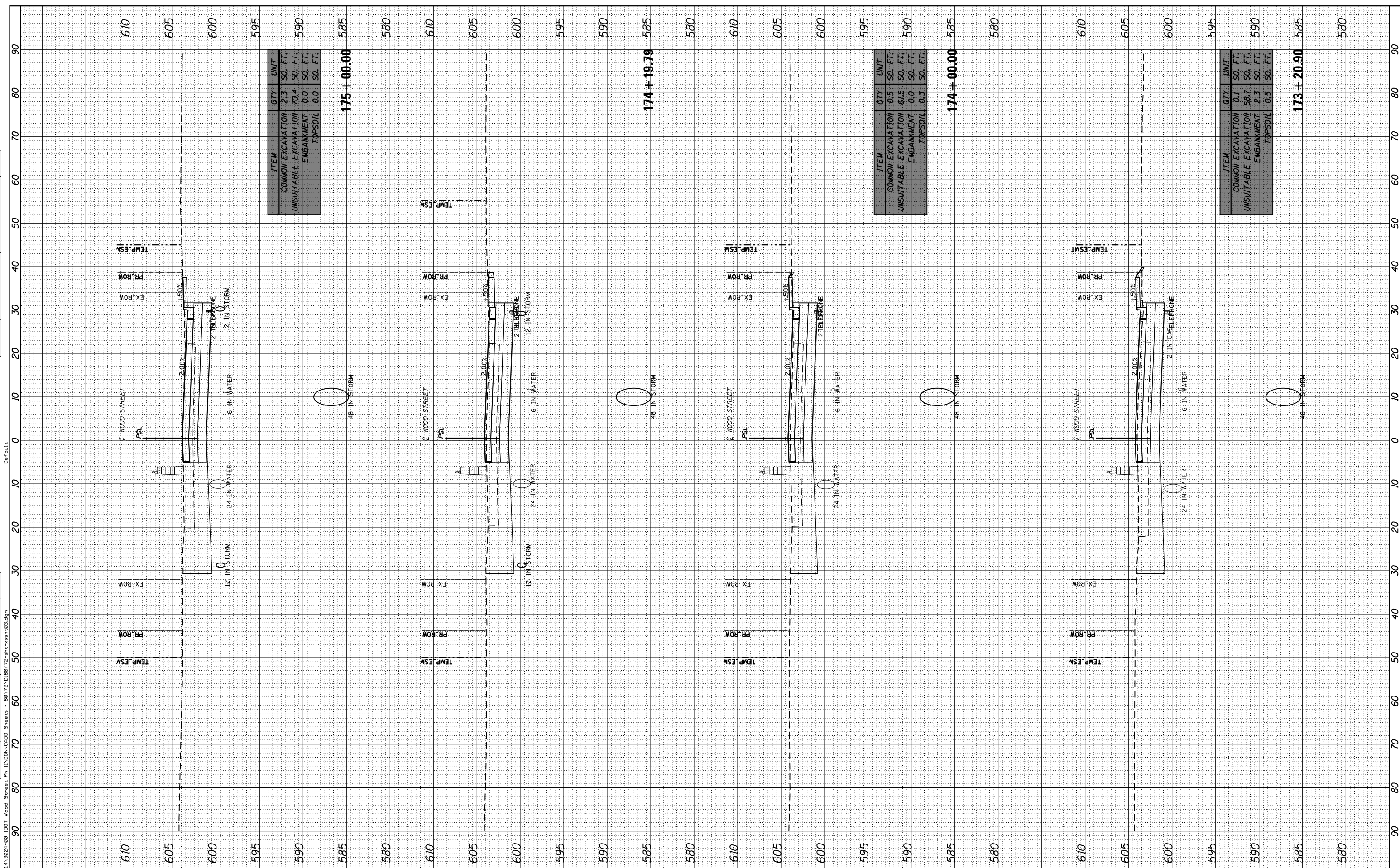
**STATE OF ILLINOIS
 DEPARTMENT OF TRANSPORTATION**

**WOOD STREET CROSS SECTION STAGE 1
 WOOD STREET/ASHLAND AVENUE**
 SCALE: 1"=10'
 SHEET 24 OF 62 SHEETS STA. 170+92.17 TO STA. 172+36.11

F.A.U. RTE.	SECTION	COUNTY	TOTAL SHEETS	SHEET NO.
2857	(145,146&146S-2)WRS&B-1	COOK	686	523
CONTRACT NO. 60Y72				
ILLINOIS FED. AID PROJECT				

BY	DATE

ORIGINAL SURVEY	SURVEYED	BY	DATE
NOTE BOOK	PLOTTED		
	TEMPLATE		
	AREAS CHECKED		
	AREAS CHECKED		



ITEM	QTY	UNIT
COMMON EXCAVATION	2.3	SO. FT.
UNSUITABLE EXCAVATION	70.4	SO. FT.
EMBANKMENT	0.0	SO. FT.
TOPSOIL	0.0	SO. FT.
175 + 00.00		

ITEM	QTY	UNIT
COMMON EXCAVATION	0.5	SO. FT.
UNSUITABLE EXCAVATION	61.5	SO. FT.
EMBANKMENT	0.0	SO. FT.
TOPSOIL	0.3	SO. FT.
174 + 19.79		

ITEM	QTY	UNIT
COMMON EXCAVATION	0.5	SO. FT.
UNSUITABLE EXCAVATION	61.5	SO. FT.
EMBANKMENT	0.0	SO. FT.
TOPSOIL	0.3	SO. FT.
174 + 00.00		

ITEM	QTY	UNIT
COMMON EXCAVATION	0.1	SO. FT.
UNSUITABLE EXCAVATION	58.7	SO. FT.
EMBANKMENT	2.3	SO. FT.
TOPSOIL	0.5	SO. FT.
173 + 20.90		

FILE NAME: P:\P-1A\3824-80\DOT Wood Street Ph.1\DRAW\LOAD Sheets - 60Y72\016072-sht-ashl03.dgn



USER NAME = APatterson	DESIGNED - AK	REVISIONS
	DRAWN - AK	
	CHECKED - AJP	
	DATE - 12/09/2022	

REVISIONS	

**STATE OF ILLINOIS
DEPARTMENT OF TRANSPORTATION**

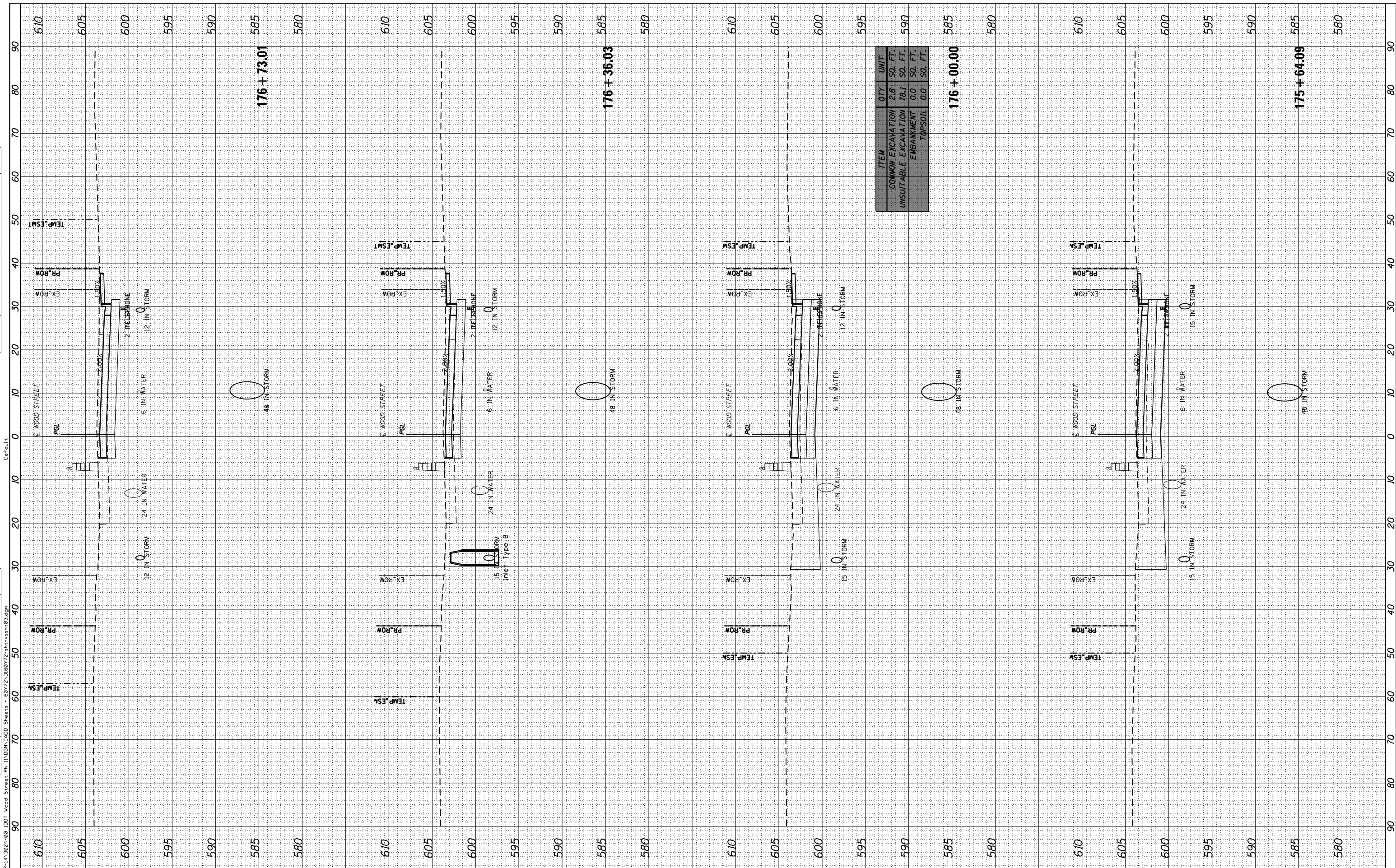
WOOD STREET CROSS SECTION STAGE 1			
WOOD STREET/ASHLAND AVENUE			
SCALE: 1"=10'	SHEET 25	OF 62 SHEETS	STA. 173+20.90 TO STA. 175+00.00

F.A.U. RTE.	SECTION	COUNTY	TOTAL SHEETS	SHEET NO.
2857	(145,146&1465-2)WRS&B-1	COOK	686	524
CONTRACT NO. 60Y72				
ILLINOIS FED. AID PROJECT				

BY	DATE

ORIGINAL SURVEY	SURVEYED	DATE
NOTE BOOK	PLOTTED	
	TEMPLATE	
	AREAS CHECKED	
	AREAS CHECKED	

FILE NAME: P:\A-1A-3824-80_IDOT_Wood Street Ph.1\DRAWING\Drawings - 60Y72\016072-1st-ssh-03.dgn



ITEM	QTY	UNIT
COMMON EXCAVATION	2.8	SO. FT.
UNSUITABLE EXCAVATION	78.1	SO. FT.
EMBANKMENT	0.0	SO. FT.
TOPSOIL	0.0	SO. FT.

INFRASTRUCTURE ENGINEERING
 1 South Wacker | Suite 2650 | Chicago, IL 60606
 T: 312.456.1111 | F: 312.456.1111 | www.infrastructure-eng.com

USER NAME = APatterson	DESIGNED - AK	REVISED -
PLOT SCALE = 20.0000' / in.	DRAWN - AK	REVISED -
PLOT DATE = 12/13/2022	CHECKED - AJP	REVISED -
	DATE - 12/09/2022	REVISED -

STATE OF ILLINOIS
DEPARTMENT OF TRANSPORTATION

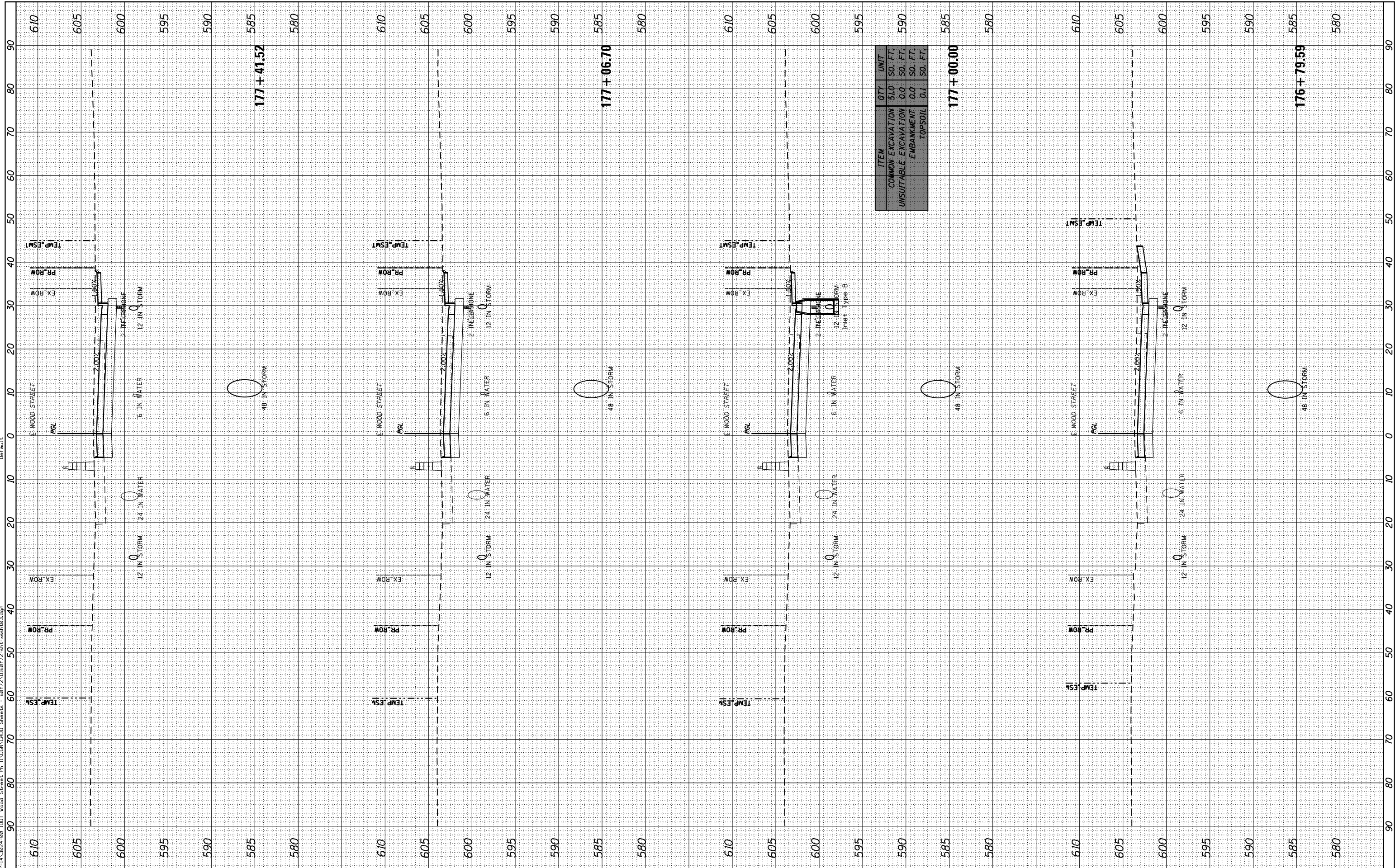
WOOD STREET CROSS SECTION STAGE 1			
WOOD STREET/ASHLAND AVENUE			
SCALE: 1"=10'	SHEET 26	OF 62 SHEETS	STA. 175+64.09 TO STA. 176+73.01

F.A.U. RTE.	SECTION	COUNTY	TOTAL SHEETS	SHEET NO.
2857	(145,146&146S-2)WRS&B-1	COOK	686	525
CONTRACT NO. 60Y72				
ILLINOIS FED. AID PROJECT				

BY	DATE
SURVEYED	
PLOTTED	
TEMPLATE	
AREAS CHECKED	
NO.	

BY	DATE
ORIGINAL SURVEY	
PLOTTED	
TEMPLATE	
AREAS CHECKED	
NO.	

FILE NAME = P:\A-1A-2024-80 IDOT Wood Street Ph. 1\DRAWING\000 Sheets - 60Y72\016072-shl-ssh-03.dgn



ITEM	QTY	UNIT
COMMON EXCAVATION	51.0	SQ. FT.
UNSUITABLE EXCAVATION	0.0	SQ. FT.
EMBANKMENT	0.0	SQ. FT.
TOPSOIL	0.1	SQ. FT.



USER NAME = APatterson
 PLOT SCALE = 20.0000' / in.
 PLOT DATE = 12/13/2022

DESIGNED - AK
 DRAWN - AK
 CHECKED - AJP
 DATE - 12/09/2022

REVISED -
 REVISED -
 REVISED -
 REVISED -

STATE OF ILLINOIS
 DEPARTMENT OF TRANSPORTATION

WOOD STREET CROSS SECTION STAGE 1
 WOOD STREET/ASHLAND AVENUE

SCALE: 1"=10' SHEET 27 OF 62 SHEETS STA. 176+79.59 TO STA. 177+41.52

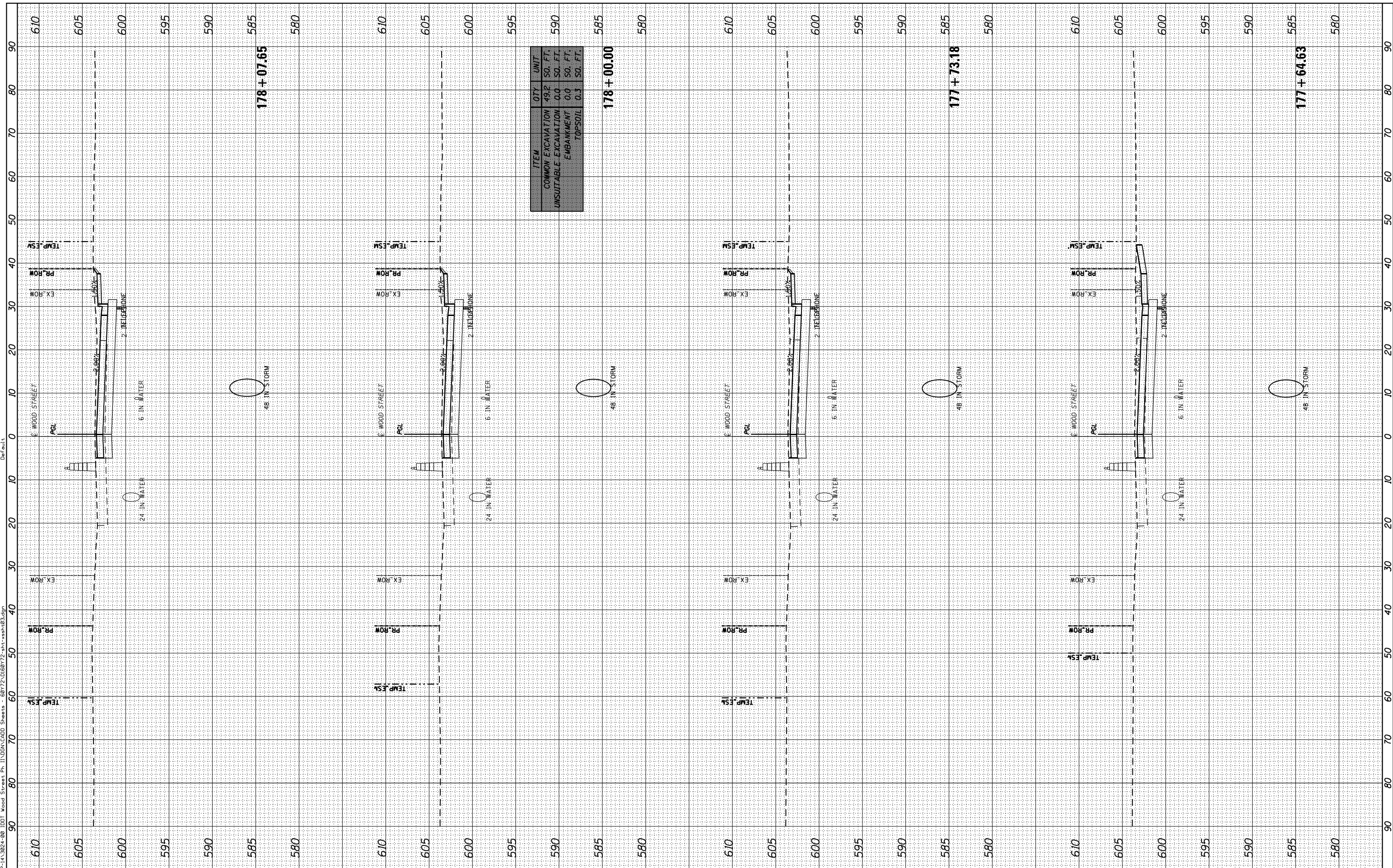
F.A.U. RTE.	SECTION	COUNTY	TOTAL SHEETS	SHEET NO.
2857	(145,146&146S-2)WRS&B-1	COOK	686	526
CONTRACT NO. 60Y72				

ILLINOIS FED. AID PROJECT

BY	DATE

ORIGINAL SURVEY	SURVEYED	DATE
NOTE BOOK	PLOTTED	
	TEMPLATE	
	AREAS CHECKED	
	AREAS CHECKED	

FILE NAME: P:\A-1A\3824-80 IDOT Wood Street Ph.1\DRAW\CAD Sheets - 60Y72\016872-sht-ash-03.dgn



ITEM	QTY	UNIT
COMMON EXCAVATION	49.2	SO. FT.
UNSUITABLE EXCAVATION	0.0	SO. FT.
EMBANKMENT	0.0	SO. FT.
TOPSOIL	0.3	SO. FT.
TOTAL	178+00.00	

INFRASTRUCTURE ENGINEERING INCORPORATED
 1 South Wacker | Suite 2650 | Chicago, IL 60606
 P: 312.455.6611 | F: 312.455.6614 | www.infrastructure-eng.com

USER NAME = APatterson
PLOT SCALE = 20.0000' / in.
PLOT DATE = 12/13/2022

DESIGNED - AK
DRAWN - AK
CHECKED - AJP
DATE - 12/09/2022

REVISED -
REVISED -
REVISED -
REVISED -

**STATE OF ILLINOIS
DEPARTMENT OF TRANSPORTATION**

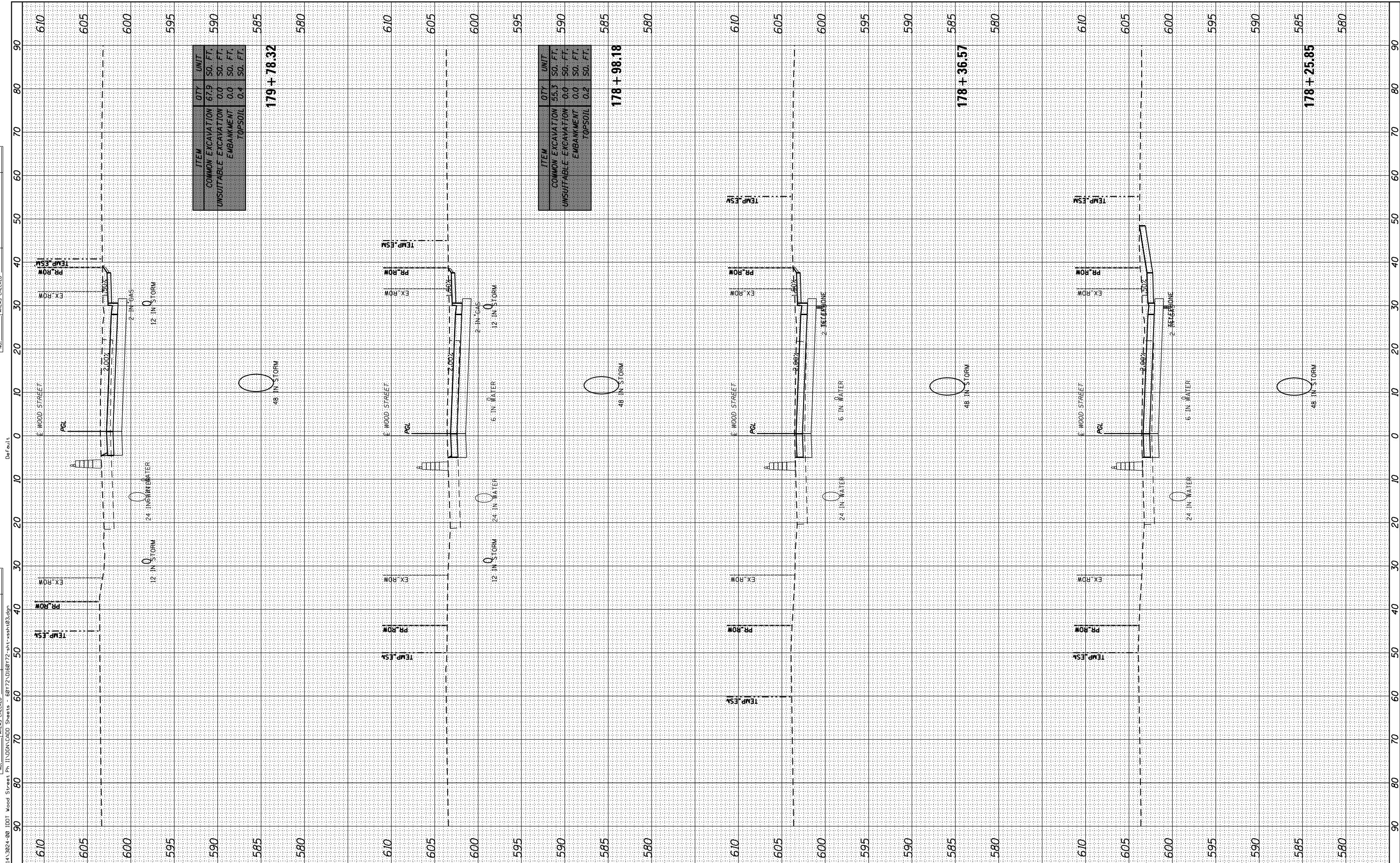
**WOOD STREET CROSS SECTION STAGE 1
WOOD STREET/ASHLAND AVENUE**
 SCALE: 1"=10' SHEET 28 OF 62 SHEETS STA. 177+64.63 TO STA. 178+07.65

F.A.U. RTE.	SECTION	COUNTY	TOTAL SHEETS	SHEET NO.
2857	(145,146&146S-2)WRS&B-1	COOK	686	527
CONTRACT NO. 60Y72				
ILLINOIS FED. AID PROJECT				

BY	DATE
FINN	
SURVEY	
PLOTTED	
TEMPLATE	
NOTE BOOK	
AREAS CHECKED	
NO.	

BY	DATE
FINN	
SURVEY	
PLOTTED	
TEMPLATE	
NOTE BOOK	
AREAS CHECKED	
NO.	

FILE NAME: P:\A\3824-80 IDOT Wood Street Ph 1\DRAW\LOAD Sheets - 60Y72\016072-sh1-wsh03.dgn



ITEM	QTY	UNIT
COMMON EXCAVATION	67.9	SO. FT.
UNSUITABLE EXCAVATION	0.0	SO. FT.
EMBANKMENT	0.0	SO. FT.
TOPSOIL	0.4	SO. FT.
179 + 78.32		

ITEM	QTY	UNIT
COMMON EXCAVATION	55.3	SO. FT.
UNSUITABLE EXCAVATION	0.0	SO. FT.
EMBANKMENT	0.0	SO. FT.
TOPSOIL	0.2	SO. FT.
178 + 98.18		

178 + 36.57	
--------------------	--

178 + 25.85	
--------------------	--

INFRASTRUCTURE ENGINEERING INCORPORATED
 1 South Wacker | Suite 2650 | Chicago, IL 60606
 T: 312.454.8600 | F: 312.454.8601 | www.infrastructure-eng.com

USER NAME	= APatterson
DESIGNED	- AK
DRAWN	- AK
CHECKED	- AJP
DATE	- 12/09/2022

REVIS	-
REVIS	-
REVIS	-
REVIS	-

**STATE OF ILLINOIS
DEPARTMENT OF TRANSPORTATION**

**WOOD STREET CROSS SECTION STAGE 1
WOOD STREET/ASHLAND AVENUE**

SCALE: 1"=10' SHEET 29 OF 62 SHEETS STA. 178+25.85 TO STA. 179+78.32

F.A.U. RTE.	SECTION	COUNTY	TOTAL SHEETS	SHEET NO.
2857	(145,146&146S-2)WRS&B-1	COOK	686	528
CONTRACT NO. 60Y72				

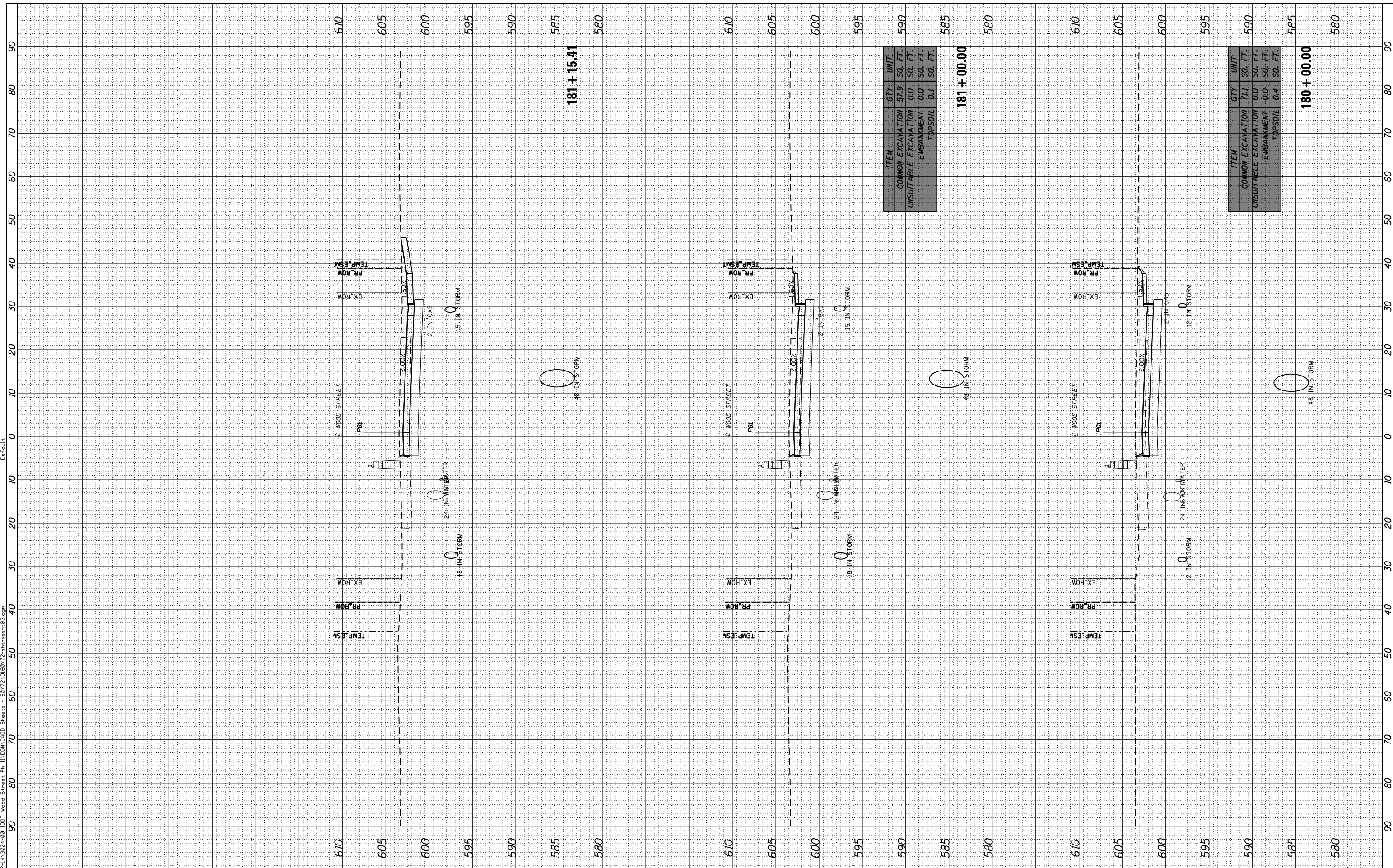
ILLINOIS FED. AID PROJECT

BY	DATE

ORIGINAL SURVEY	SURVEYED	DATE
NOTE BOOK	PLOTTED	
	TEMPLATE	
	AREAS CHECKED	
	AREAS CHECKED	


FILE NAME: P:\A-1A-3824-80 IDOT Wood Street Ph 1\DRAW\LOAD Sheets - 60Y72\016072-sh1-ash-03.dgn

Default



ITEM	QTY	UNIT
COMMON EXCAVATION	57.9	SO. FT.
UNSUITABLE EXCAVATION	0.0	SO. FT.
EMBANKMENT	0.0	SO. FT.
TOPSOIL	0.1	SO. FT.
181 + 00.00		

ITEM	QTY	UNIT
COMMON EXCAVATION	71.1	SO. FT.
UNSUITABLE EXCAVATION	0.0	SO. FT.
EMBANKMENT	0.0	SO. FT.
TOPSOIL	0.4	SO. FT.
180 + 00.00		



USER NAME	= APatterson
DESIGNED	- AK
DRAWN	- AK
CHECKED	- AJP
DATE	- 12/09/2022
PLOT SCALE	= 20.0000' / in.
PLOT DATE	= 12/13/2022

DESIGNED	- AK
DRAWN	- AK
CHECKED	- AJP
DATE	- 12/09/2022
REVISIONS	-
	-
	-
	-

REVISIONS	-
	-
	-
	-
	-

**STATE OF ILLINOIS
DEPARTMENT OF TRANSPORTATION**

**WOOD STREET CROSS SECTION STAGE 1
WOOD STREET/ASHLAND AVENUE**

SCALE: 1"=10' SHEET 30 OF 62 SHEETS STA. 180+00.00 TO STA. 181+15.41

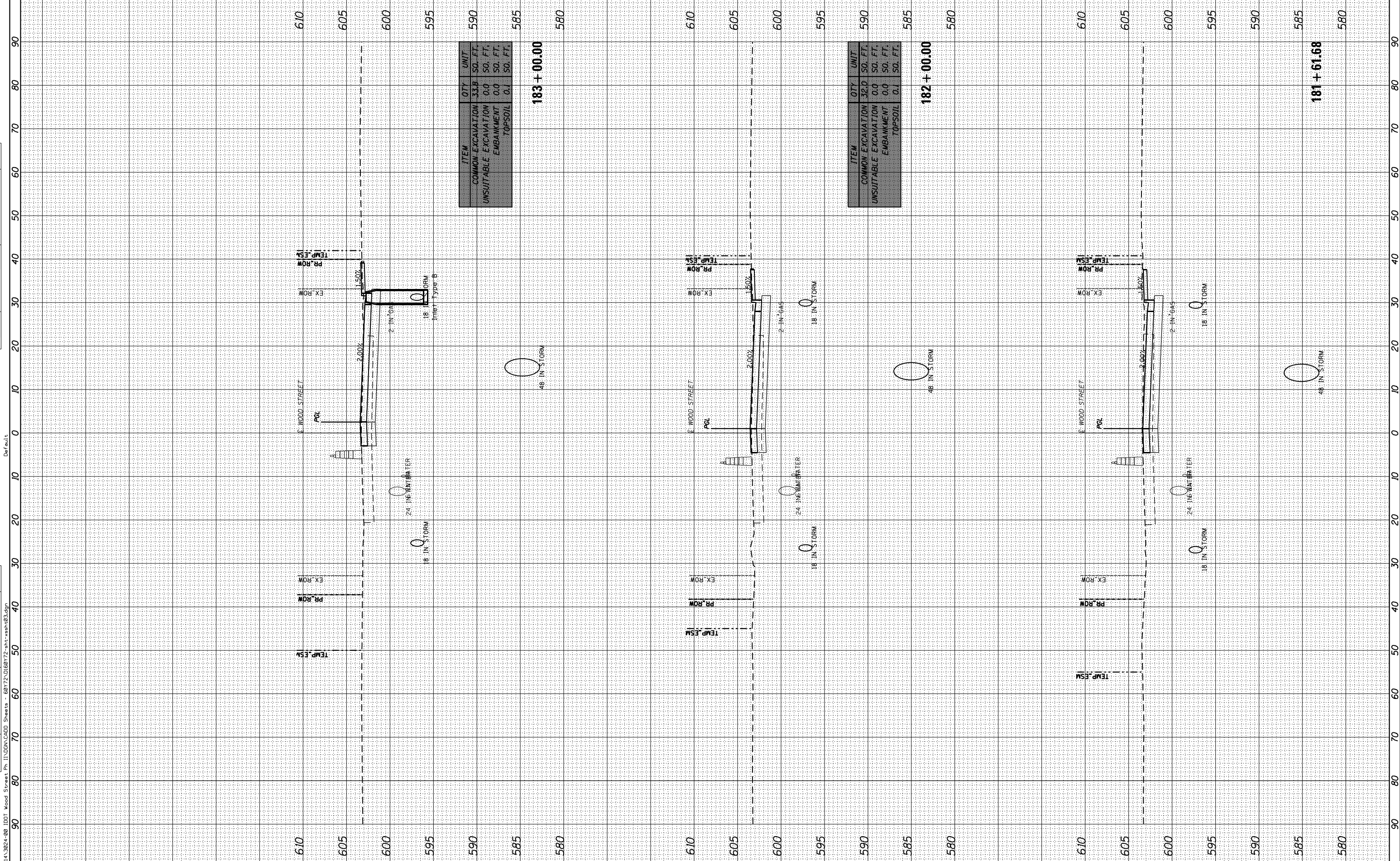
F.A.U. RTE.	SECTION	COUNTY	TOTAL SHEETS	SHEET NO.
2857	(145,146&1465-2)WRS&B-1	COOK	686	529
CONTRACT NO. 60Y72				

ILLINOIS FED. AID PROJECT

FINL SURVEY	SURVEYED	DATE
NOTE BOOK	PLOTTED	
AREAS CHECKED	TEMPLATE	
	AREAS CHECKED	

ORIGINAL SURVEY	SURVEYED	DATE
NOTE BOOK	PLOTTED	
AREAS CHECKED	TEMPLATE	
	AREAS CHECKED	

FILE NAME = P:\A\A\3824-80 IDOT Wood Street Ph.1\DRAW\LOAD Sheets - 60Y72\016072-sht-ashl03.dgn




ITEM	QTY	UNIT
COMMON EXCAVATION	33.8	SO. FT.
UNSUITABLE EXCAVATION	0.0	SO. FT.
EMBANKMENT	0.0	SO. FT.
TOPSOIL	0.1	SO. FT.

183 + 00.00

ITEM	QTY	UNIT
COMMON EXCAVATION	32.0	SO. FT.
UNSUITABLE EXCAVATION	0.0	SO. FT.
EMBANKMENT	0.0	SO. FT.
TOPSOIL	0.1	SO. FT.

182 + 00.00

181 + 61.68



USER NAME = APatterson
 DESIGNED - AK
 DRAWN - AK
 CHECKED - AJP
 DATE - 12/09/2022

REVISIONS:
 REVISED -
 REVISED -
 REVISED -
 REVISED -

**STATE OF ILLINOIS
 DEPARTMENT OF TRANSPORTATION**

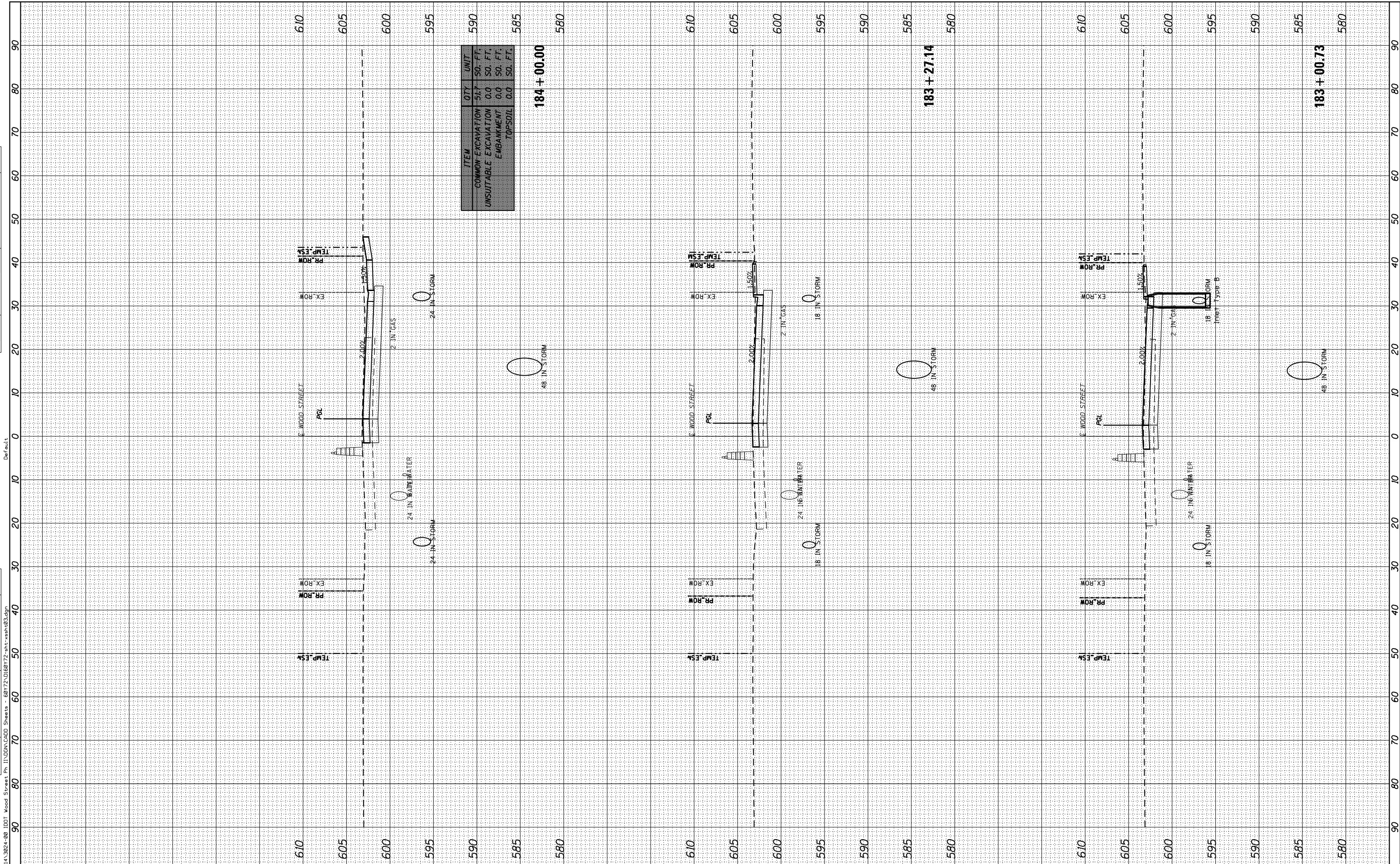
**WOOD STREET CROSS SECTION STAGE 1
 WOOD STREET/ASHLAND AVENUE**
 SCALE: 1"=10'
 SHEET 31 OF 62 SHEETS STA. 181+61.68 TO STA. 183+00.00

F.A.U. RTE.	SECTION	COUNTY	TOTAL SHEETS	SHEET NO.
2857	(145,146&146S-2)WRS&B-1	COOK	686	530
CONTRACT NO. 60Y72				
ILLINOIS FED. AID PROJECT				

FINISH SURVEY	SURVEYED	BY	DATE
NOTE BOOK	PLOTTED		
AREAS CHECKED	TEMPLATE		
NO.	AREAS CHECKED		

ORIGINAL SURVEY	SURVEYED	BY	DATE
NOTE BOOK	PLOTTED		
AREAS CHECKED	TEMPLATE		
NO.	AREAS CHECKED		

FILE NAME: P:\A\A\3024-80 IDOT Wood Street Ph. 11\DRAW\LOAD Sheets - 60Y72\016072-sht-ash-03.dgn




ITEM	QTY	UNIT
COMMON EXCAVATION	51.7	SO. FT.
UNSUITABLE EXCAVATION	0.0	SO. FT.
EMBANKMENT	0.0	SO. FT.
TOPSOIL	0.0	SO. FT.

184+00.00

183+27.14

183+00.73



USER NAME = APatterson	DESIGNED - AK	REVISOR -
PLOT SCALE = 20.0000' / in.	DRAWN - AK	REVISOR -
PLOT DATE = 12/13/2022	CHECKED - AJP	REVISOR -
	DATE - 12/09/2022	REVISOR -

STATE OF ILLINOIS
DEPARTMENT OF TRANSPORTATION

WOOD STREET CROSS SECTION STAGE 1	
WOOD STREET/ASHLAND AVENUE	
SCALE: 1"=10'	SHEET 32 OF 62 SHEETS STA. 183+00.73 TO STA. 184+00.00

F.A.U. RTE.	SECTION	COUNTY	TOTAL SHEETS	SHEET NO.
2857	(145,146&146S-2)WRS&B-1	COOK	686	531
CONTRACT NO. 60Y72				

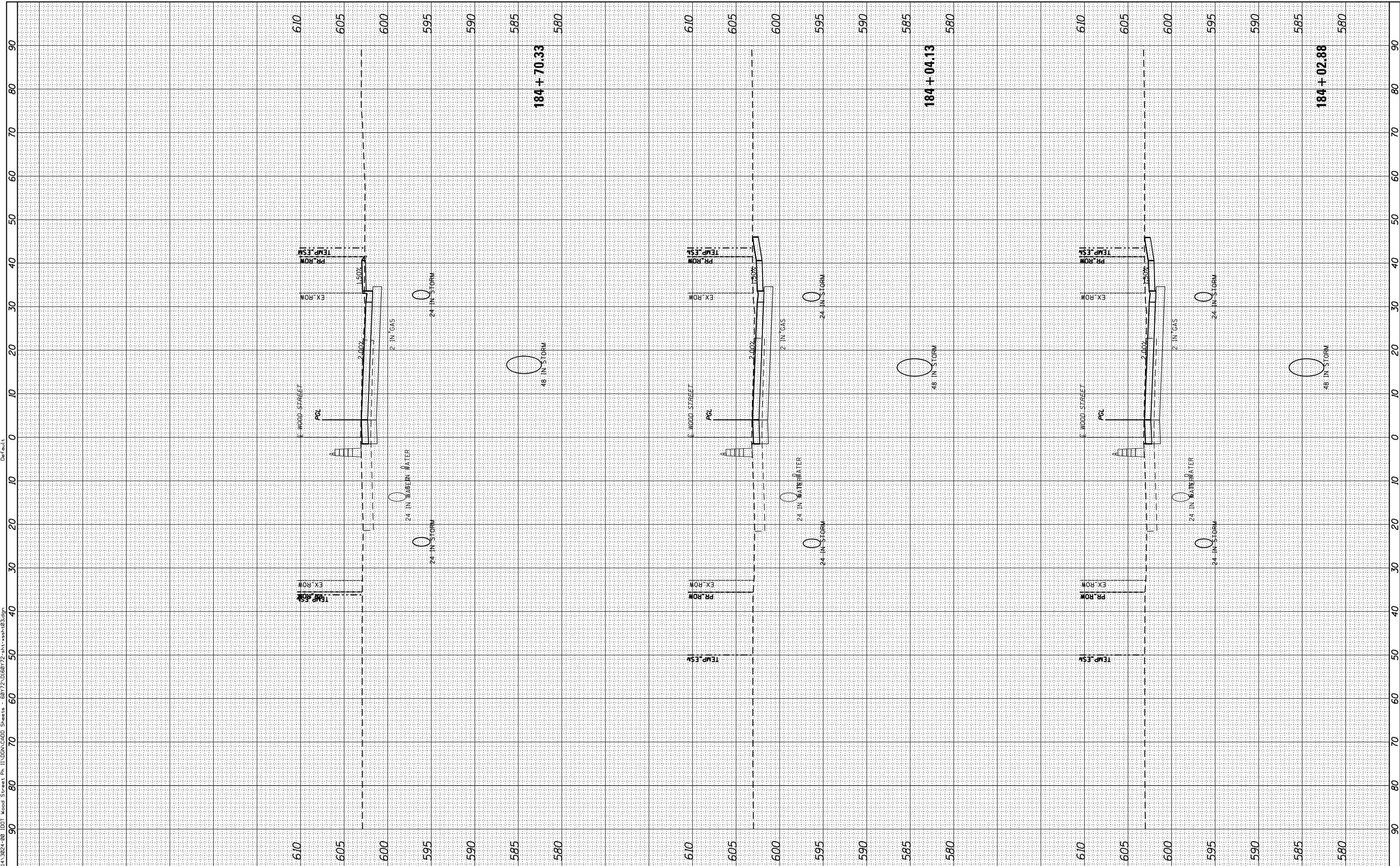
ILLINOIS FED. AID PROJECT

FINISH SURVEY	SURVEYED	BY	DATE
NOTE BOOK	PLOTTED		
AREAS CHECKED	TEMP. ES&V		
AREAS CHECKED	EX. ROW		
AREAS CHECKED	PR. ROW		
AREAS CHECKED	TEMP. ES&V		

ORIGINAL SURVEY	SURVEYED	BY	DATE
NOTE BOOK	PLOTTED		
AREAS CHECKED	TEMP. ES&V		
AREAS CHECKED	EX. ROW		
AREAS CHECKED	PR. ROW		
AREAS CHECKED	TEMP. ES&V		

FILE NAME: P:\A\A\3824-80 IDOT Wood Street Ph. 11\DRN\CADD Sheets - 60Y72\016072-sht-vsh-03.dgn

Default



USER NAME = APatterson	DESIGNED - AK	REVISIONS
	DRAWN - AK	REVISIONS
PLOT SCALE = 20.0000' / in.	CHECKED - AJP	REVISIONS
PLOT DATE = 12/13/2022	DATE - 12/09/2022	REVISIONS

STATE OF ILLINOIS
DEPARTMENT OF TRANSPORTATION

WOOD STREET CROSS SECTION STAGE 1			
WOOD STREET/ASHLAND AVENUE			
SCALE: 1"=10'	SHEET 33	OF 62 SHEETS	STA. 184+02.88 TO STA. 184+70.33

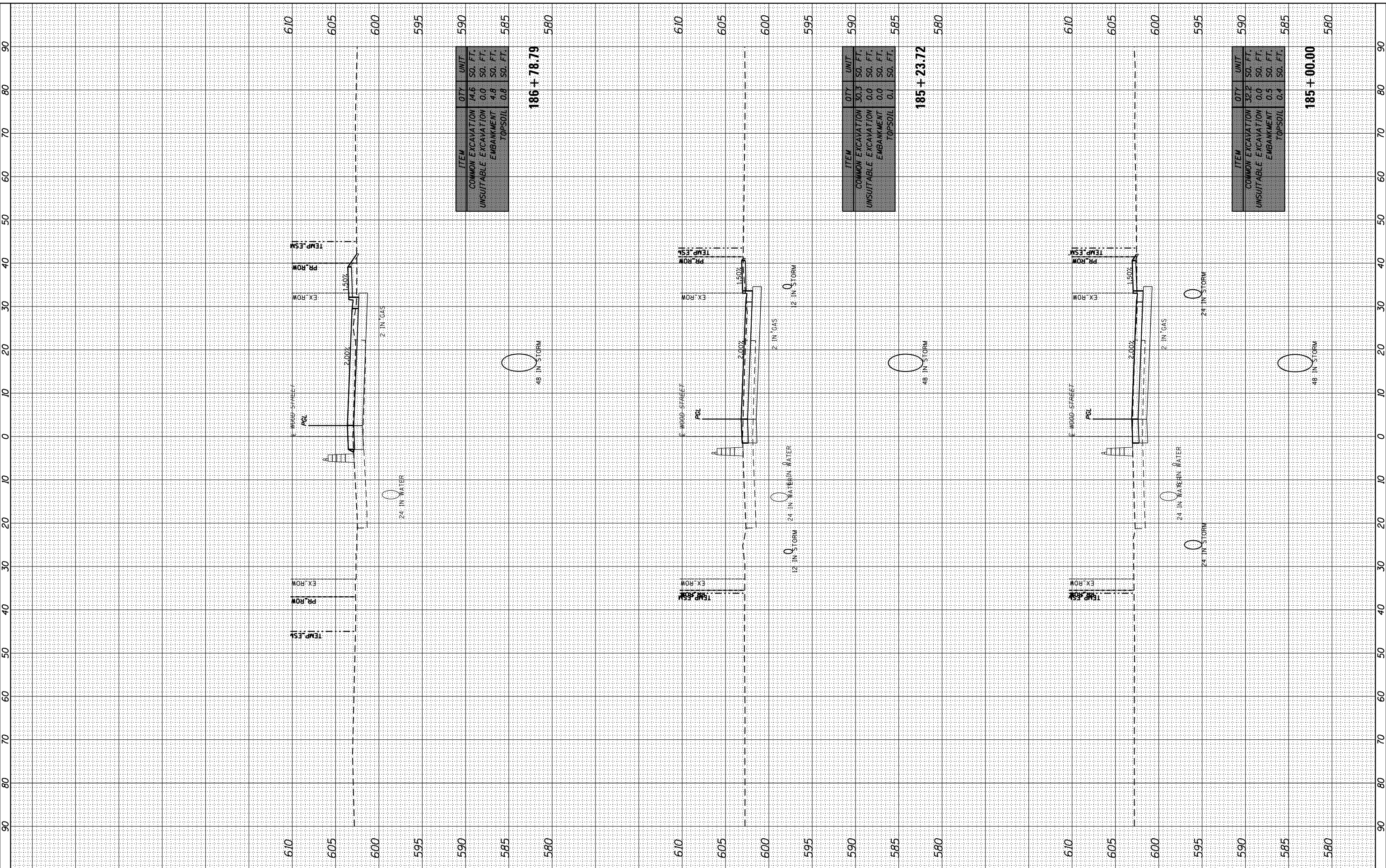
F.A.U. RTE.	SECTION	COUNTY	TOTAL SHEETS	SHEET NO.
2857	(145,146&146S-2)WRS&B-1	COOK	686	532
				CONTRACT NO. 60Y72
ILLINOIS FED. AID PROJECT				

BY	DATE

ORIGINAL SURVEY	SURVEYED	BY	DATE
NOTE BOOK	PLOTTED		
	TEMPLATE		
	AREAS CHECKED		
	AREAS CHECKED		

FILE NAME: P:\A\A\3024-80 IDOT Wood Street Ph 1\DWG\CADD Sheets - 60Y72\016072-sht-ash-03.dgn

Default



ITEM	QTY	UNIT
COMMON EXCAVATION	14.6	SO. FT.
UNSUITABLE EXCAVATION	0.0	SO. FT.
EMBANKMENT	4.8	SO. FT.
TOPSOIL	0.8	SO. FT.
186 + 78.79		

ITEM	QTY	UNIT
COMMON EXCAVATION	30.3	SO. FT.
UNSUITABLE EXCAVATION	0.0	SO. FT.
EMBANKMENT	0.0	SO. FT.
TOPSOIL	0.1	SO. FT.
185 + 23.72		

ITEM	QTY	UNIT
COMMON EXCAVATION	32.2	SO. FT.
UNSUITABLE EXCAVATION	0.0	SO. FT.
EMBANKMENT	0.5	SO. FT.
TOPSOIL	0.4	SO. FT.
185 + 00.00		



USER NAME = APatterson
 DRAWN - AK
 CHECKED - AJP
 DATE - 12/09/2022

DESIGNED - AK
 DRAWN - AK
 CHECKED - AJP
 DATE - 12/09/2022

REVISED -
 REVISED -
 REVISED -
 REVISED -

**STATE OF ILLINOIS
 DEPARTMENT OF TRANSPORTATION**

**WOOD STREET CROSS SECTION STAGE 1
 WOOD STREET/ASHLAND AVENUE**

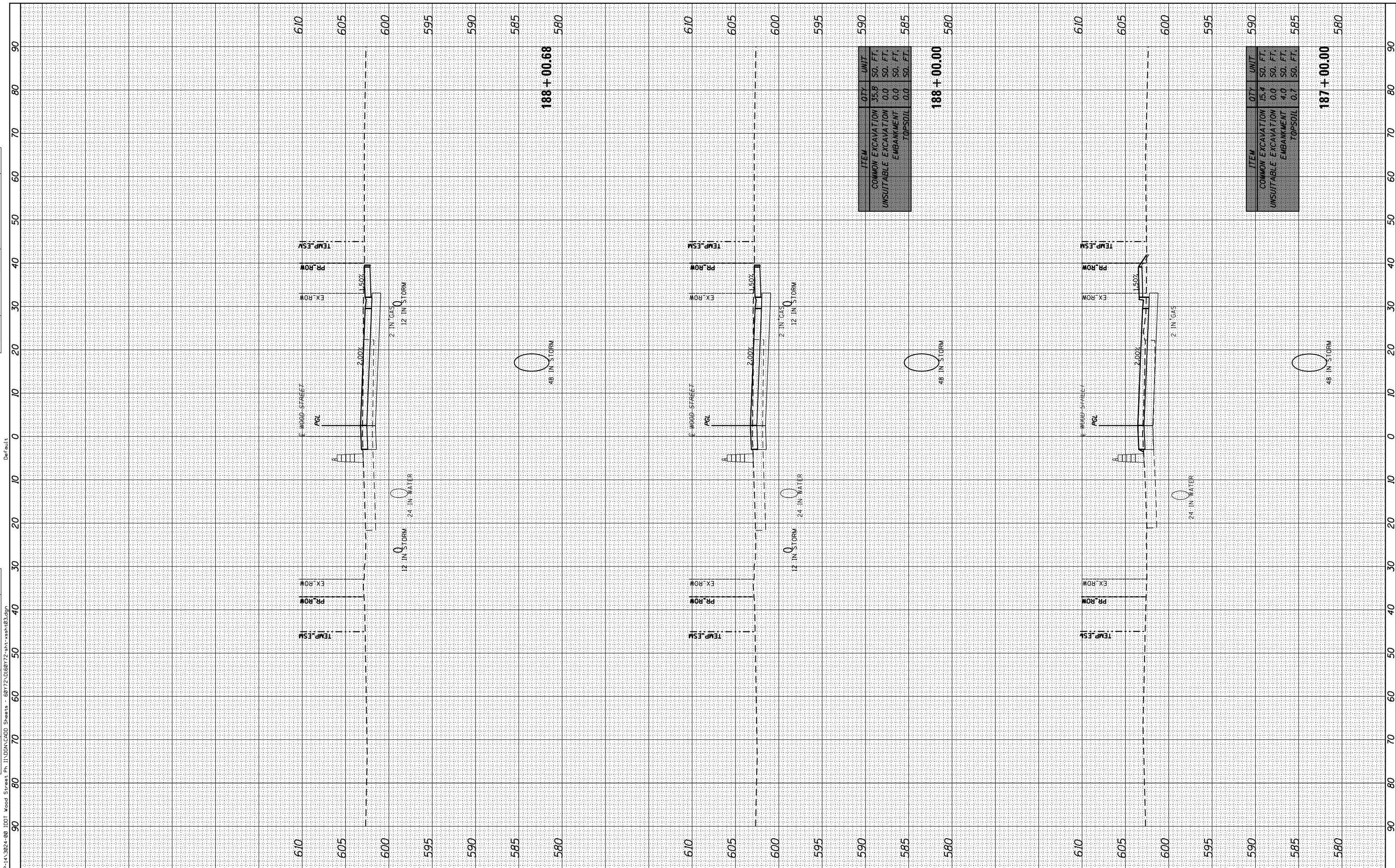
SCALE: 1"=10' SHEET 34 OF 62 SHEETS STA. 185+00.00 TO STA. 186+78.79

F.A.U. RT.	SECTION	COUNTY	TOTAL SHEETS	SHEET NO.
2857	(145,146&1465-2)WRS&B-1	COOK	686	533
CONTRACT NO. 60Y72				
ILLINOIS FED. AID PROJECT				

BY	DATE

ORIGINAL SURVEY	SURVEYED	DATE
NOTE BOOK	PLOTTED	
	TEMPLATE	
	AREAS CHECKED	
	AREAS CHECKED	

FILE NAME = P:\A-1A-3824-80 IDOT Wood Street Ph. 11\DRAWING\Drawings - 60Y72\016072-1st-ash-03.dgn



ITEM	QTY	UNIT
COMMON EXCAVATION	35.8	SO. FT.
UNSUITABLE EXCAVATION	0.0	SO. FT.
EMBANKMENT	0.0	SO. FT.
TOPSOIL	0.0	SO. FT.

188+00.00

ITEM	QTY	UNIT
COMMON EXCAVATION	15.4	SO. FT.
UNSUITABLE EXCAVATION	0.0	SO. FT.
EMBANKMENT	4.0	SO. FT.
TOPSOIL	0.7	SO. FT.

187+00.00



USER NAME = APatterson	DESIGNED - AK	REVISED -
	DRAWN - AK	REVISED -
	CHECKED - AJP	REVISED -
	DATE - 12/09/2022	REVISED -

STATE OF ILLINOIS
DEPARTMENT OF TRANSPORTATION

SCALE: 1"=10'	SHEET 35	OF 62 SHEETS	STA. 187+00.00	TO STA. 188+00.68
---------------	----------	--------------	----------------	-------------------

F.A.U. RT.	SECTION	COUNTY	TOTAL SHEETS	SHEET NO.
2857	(145,146&1465-2)WRS&B-1	COOK	686	534
CONTRACT NO. 60Y72				ILLINOIS FED. AID PROJECT

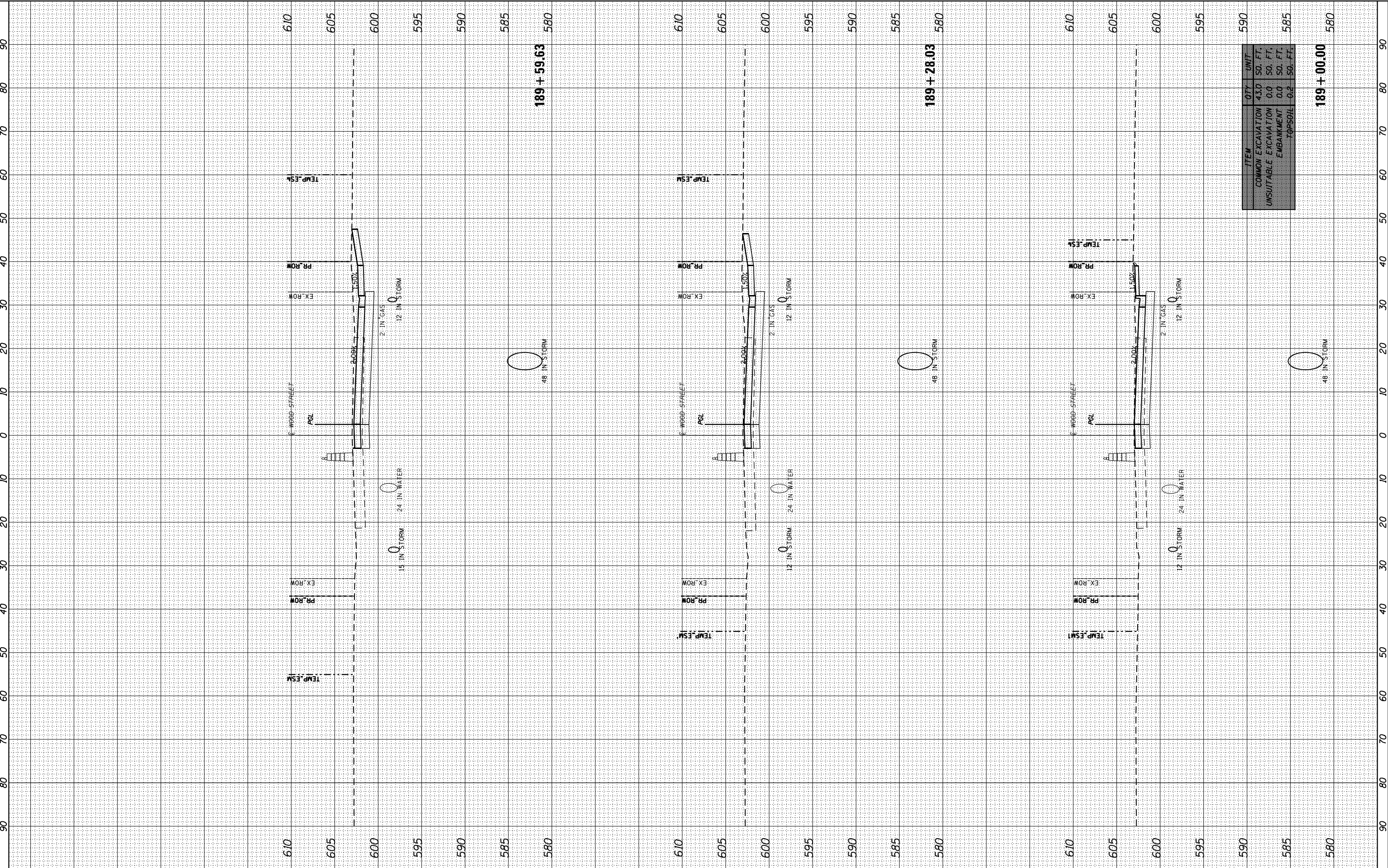
BY	DATE

ORIGINAL SURVEY	SURVEYED	BY	DATE
NOTE BOOK	PLOTTED		
AREAS CHECKED	TEMPLATE		
	AREAS CHECKED		

FILE NAME = P:\A\A\3024-80 IDOT Wood Street Ph. II\DATA\CADD Sheets - 60Y72\016072-sht-ash-03.dgn

Default

NO. 20 30 40 50 60 70 80 90



ITEM	QTY	UNIT
COMMON EXCAVATION	43.0	SO. FT.
UNSUITABLE EXCAVATION	0.0	SO. FT.
EMBANKMENT	0.0	SO. FT.
TOPSOIL	0.2	SO. FT.

INFRASTRUCTURE ENGINEERING INCORPORATED
 1 South Wacker | Suite 2650 | Chicago, IL 60606
 773.455.6611 | 773.455.6614 | www.infrastructure-eng.com

USER NAME = APatterson	DESIGNED - AK	REVISIED -
PLOT SCALE = 20.0000' / in.	DRAWN - AK	REVISIED -
PLOT DATE = 12/13/2022	CHECKED - AJP	REVISIED -
	DATE - 12/09/2022	REVISIED -

STATE OF ILLINOIS
DEPARTMENT OF TRANSPORTATION

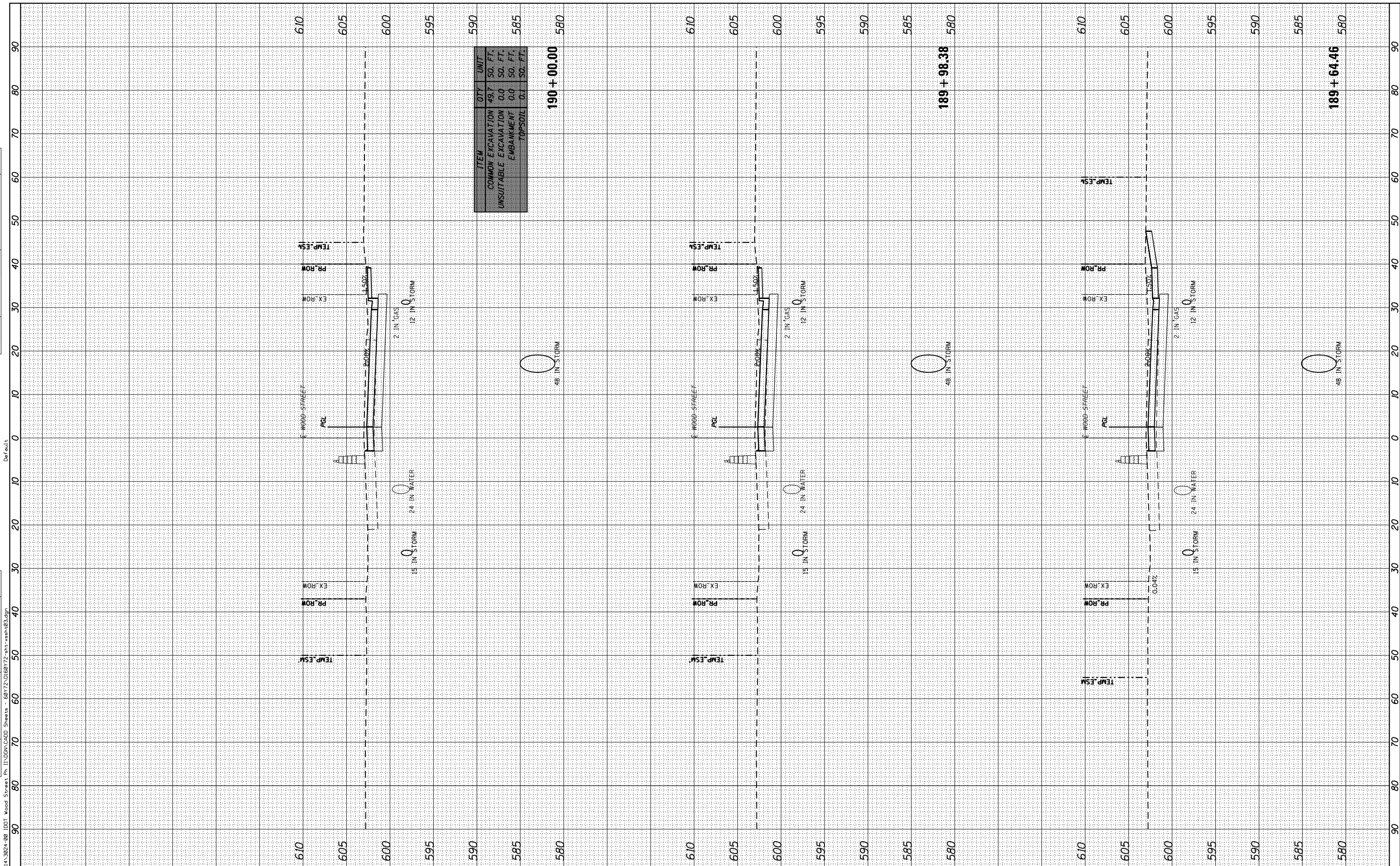
WOOD STREET CROSS SECTION STAGE 1	
WOOD STREET/ASHLAND AVENUE	
SCALE: 1"=10'	SHEET 36 OF 62 SHEETS
STA. 189+00.00	TO STA. 189+59.63

F.A.U. RTE.	SECTION	COUNTY	TOTAL SHEETS	SHEET NO.
2857	(145,146&1465-2)WRS&B-1	COOK	686	535
CONTRACT NO. 60Y72				ILLINOIS FED. AID PROJECT

BY	DATE

ORIGINAL SURVEY	SURVEYED	DATE
NOTE BOOK	PLOTTED	
	TEMPLATE	
	AREAS CHECKED	
	AREAS CHECKED	


FILE NAME = P:\A-1A-3824-80_IDOT_Wood Street Ph 1\DRAW\LOAD Sheets - 60Y72\016072-ent-ashl03.dgn



ITEM	QTY	UNIT
COMMON EXCAVATION	49.7	SQ. FT.
UNSUITABLE EXCAVATION	0.0	SQ. FT.
EMBANKMENT	0.0	SQ. FT.
TOPSOIL	0.1	SQ. FT.
190 + 00.00		

189 + 98.38

189 + 64.46



USER NAME = APatterson	DESIGNED - AK	REVISED -
	DRAWN - AK	REVISED -
	CHECKED - AJP	REVISED -
	DATE - 12/09/2022	REVISED -

**STATE OF ILLINOIS
DEPARTMENT OF TRANSPORTATION**

WOOD STREET CROSS SECTION STAGE 1			
WOOD STREET/ASHLAND AVENUE			
SCALE: 1"=10'	SHEET 37	OF 62 SHEETS	STA. 189+64.46 TO STA. 190+00.00

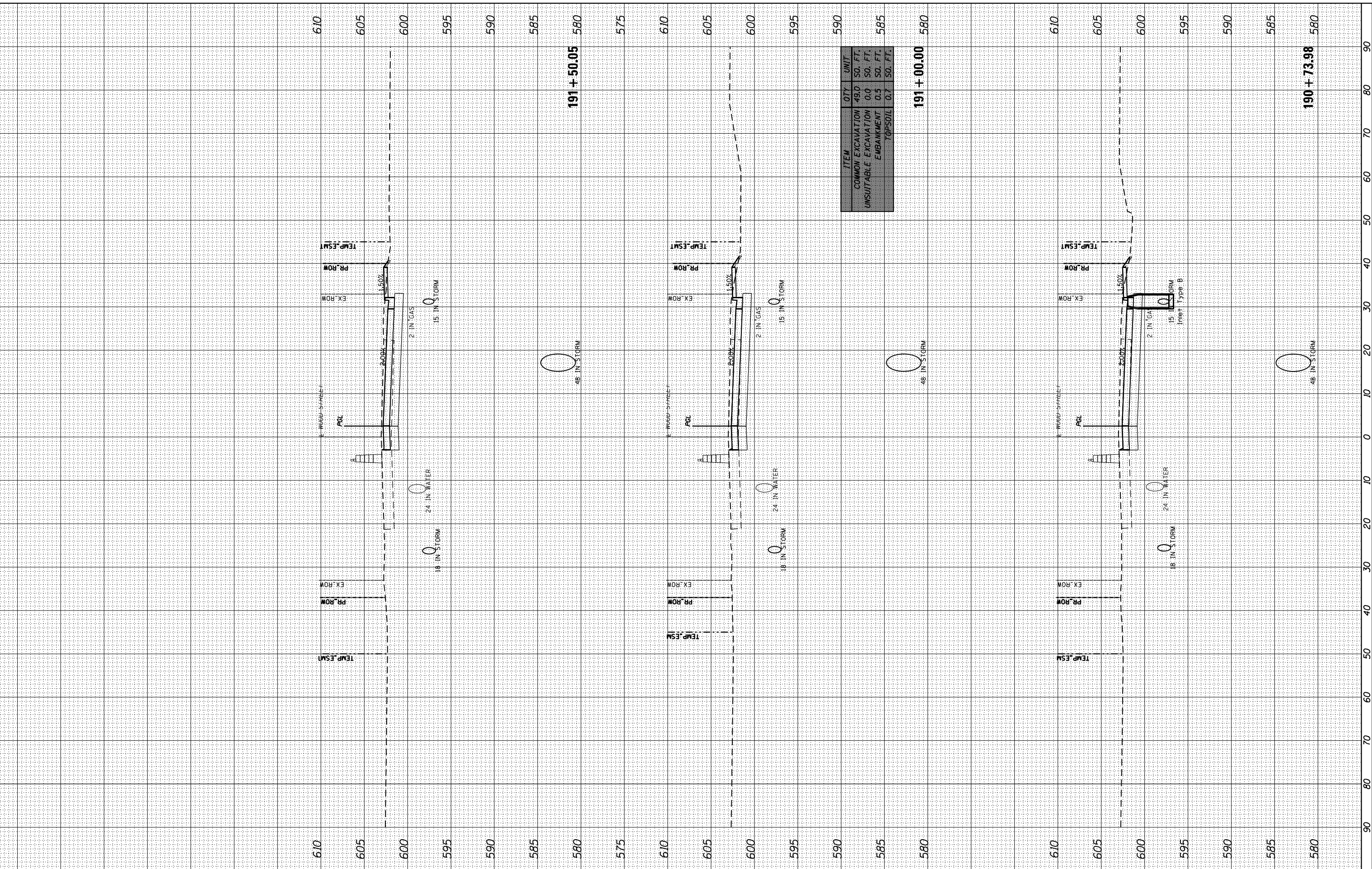
F.A.U. RTE.	SECTION	COUNTY	TOTAL SHEETS	SHEET NO.
2857	(145,146&146S-2)WRS&B-1	COOK	686	536
CONTRACT NO. 60Y72				

ILLINOIS FED. AID PROJECT

BY	DATE

ORIGINAL SURVEY	SURVEYED	DATE
NOTE BOOK	PLOTTED	
	TEMPLATE	
	AREAS CHECKED	
	AREAS CHECKED	

FILE NAME: P:\A-1A-3824-80 IDOT Wood Street Ph.1\DRAW\LOAD Sheets - 60Y72\016072-sht-wsh-03.dgn



ITEM	QTY	UNIT
COMMON EXCAVATION	48.0	SO. FT.
UNSUITABLE EXCAVATION	0.0	SO. FT.
EMBANKMENT	0.5	SO. FT.
TOPSOIL	0.7	SO. FT.

191+50.05

191+00.00

190+73.98

INFRASTRUCTURE ENGINEERING
 1 South Wacker | Suite 2550 | Chicago, IL 60606
 773.455.8800 | 773.455.8804 | www.infrastructure-engineering.com

USER NAME = APatterson	DESIGNED - AK	REVISOR -
	DRAWN - AK	REVISOR -
PLOT SCALE = 20.0000' / in.	CHECKED - AJP	REVISOR -
PLOT DATE = 12/13/2022	DATE - 12/09/2022	REVISOR -

STATE OF ILLINOIS DEPARTMENT OF TRANSPORTATION

**WOOD STREET CROSS SECTION STAGE 1
WOOD STREET/ASHLAND AVENUE**

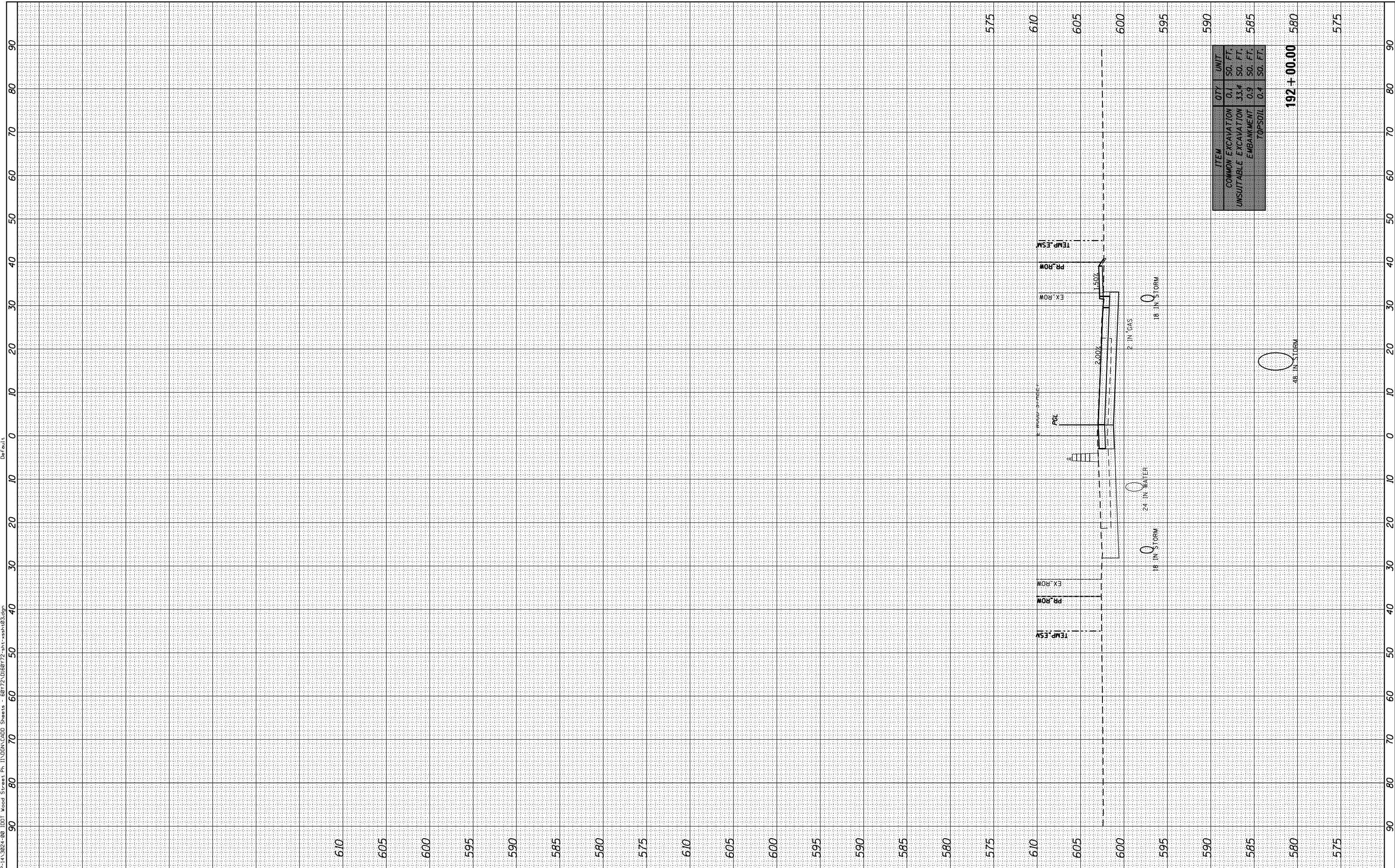
SCALE: 1"=10' SHEET 38 OF 62 SHEETS STA. 190+73.98 TO STA. 191+50.05

F.A.U. RT.:	SECTION:	COUNTY:	TOTAL SHEETS:	SHEET NO.:
2857	(145,146&146S-2)WRS&B-1	COOK	686	537
CONTRACT NO. 60Y72				ILLINOIS FED. AID PROJECT

BY		DATE	
FINISHED	DATE	SURVEYED	DATE
NO.		PLOTTED	
		TEMPLATE	
		AREAS	CHECKED
		AREAS	CHECKED

BY		DATE	
ORIGINAL	DATE	SURVEYED	DATE
NO.		PLOTTED	
		TEMPLATE	
		AREAS	CHECKED
		AREAS	CHECKED

FILE NAME: P:\P\1A-3824-80-1DOT Wood Street Ph. 11\08A\0400 Sheets - 60Y7Z-01607Z-shr-ash-03.dgn



ITEM	QTY	UNIT
COMMON EXCAVATION	0.1	SO. FT.
UNSUITABLE EXCAVATION	33.4	SO. FT.
EMBANKMENT	0.9	SO. FT.
TOPSOIL	0.4	SO. FT.
192+00.00		580
		575



USER NAME =	Apatterson
PLOT SCALE =	20.0000' / in.
PLOT DATE =	12/13/2022

DESIGNED -	AK	REVISED -	
DRAWN -	AK	REVISED -	
CHECKED -	AJP	REVISED -	
DATE -	12/09/2022	REVISED -	

STATE OF ILLINOIS
DEPARTMENT OF TRANSPORTATION

WOOD STREET CROSS SECTION STAGE 1		SECTION		COUNTY		TOTAL SHEETS	SHEET NO.
WOOD STREET/ASHLAND AVENUE		2857 (145,146&146S-2)WRS&B-1		COOK		686	538
CONTRACT NO. 60Y7Z							
SCALE: 1"=10'		SHEET 39 OF 62 SHEETS		STA. 192+00.00 TO STA.		ILLINOIS FED. AID PROJECT	

BY	DATE

ORIGINAL SURVEY	SURVEYED	BY	DATE
NOTE BOOK	PLOTTED		
	TEMPLATE		
	AREAS CHECKED		
	AREAS CHECKED		

Default

FILE NAME = P:\P-1A\2024-00 IDOT Wood Street Ph. 11\DWG\CADD Sheets - 60Y72\016072-sht-wsh-03.dgn



USER NAME =	APatterson
PLOT SCALE =	20.0000" / in.
PLOT DATE =	12/13/2022

DESIGNED -	AK
DRAWN -	AK
CHECKED -	AJP
DATE -	12/09/2022

REVISED -	
REVISED -	
REVISED -	
REVISED -	

**STATE OF ILLINOIS
DEPARTMENT OF TRANSPORTATION**

**WOOD STREET CROSS SECTION STAGE 1
WOOD STREET/ASHLAND AVENUE**

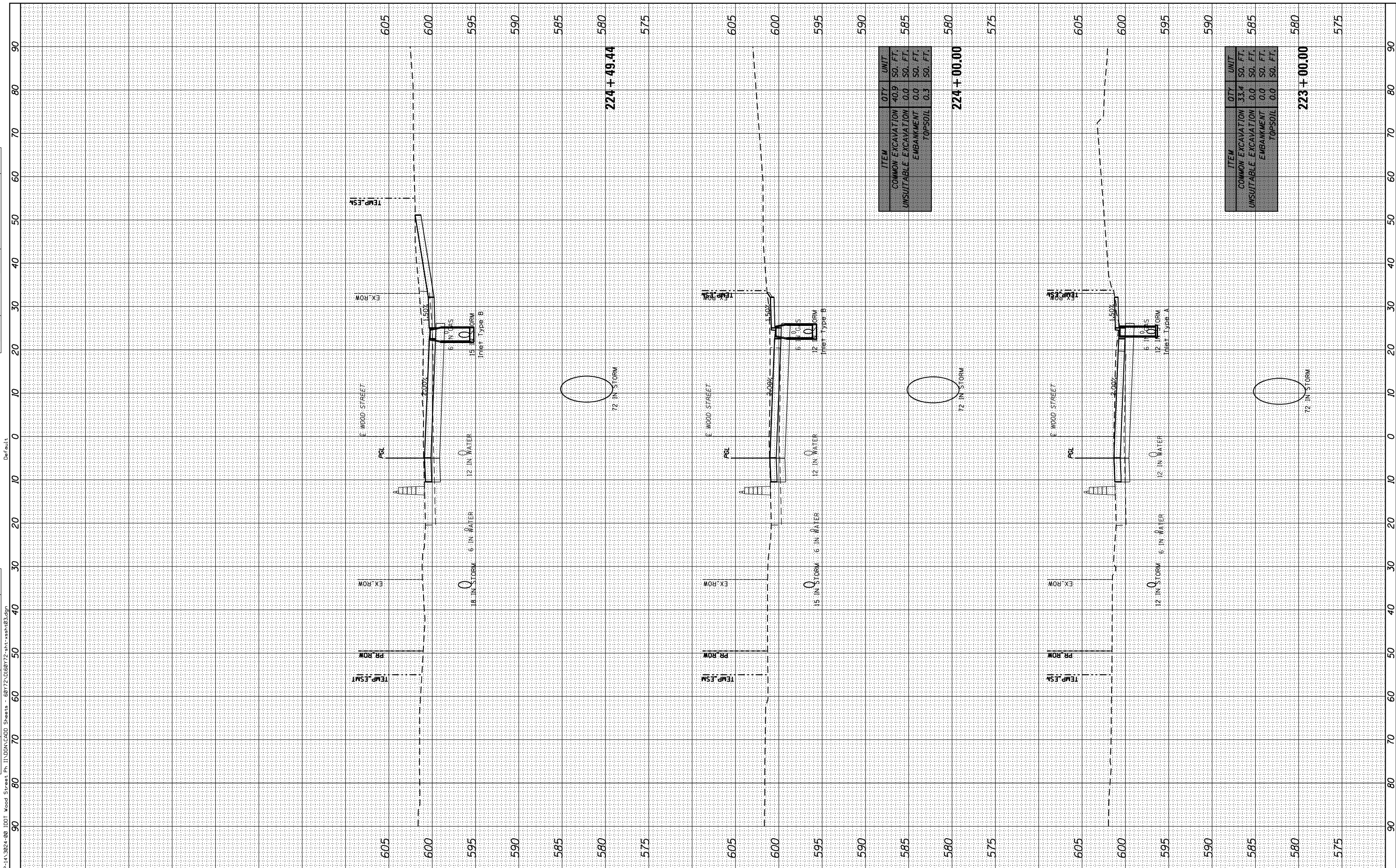
SCALE: 1"=10' SHEET 40 OF 62 SHEETS STA. 220+00.00 TO STA. 222+00.00

F.A.U. RTE.	SECTION	COUNTY	TOTAL SHEETS	SHEET NO.
2857	(145,146&146S-2)WRS&B-1	COOK	686	539
CONTRACT NO. 60Y72				

ILLINOIS FED. AID PROJECT

FINAL SURVEY	SURVEYED	DATE
NOTE BOOK	PLOTTED	
AREAS CHECKED	TEMPLATE	
NO.	AREAS CHECKED	

ORIGINAL SURVEY	SURVEYED	DATE
NOTE BOOK	PLOTTED	
AREAS CHECKED	TEMPLATE	
NO.	AREAS CHECKED	



ITEM	QTY	UNIT
COMMON EXCAVATION	40.9	SO. FT.
UNSUITABLE EXCAVATION	0.0	SO. FT.
EMBANKMENT	0.0	SO. FT.
TOPSOIL	0.3	SO. FT.

ITEM	QTY	UNIT
COMMON EXCAVATION	33.4	SO. FT.
UNSUITABLE EXCAVATION	0.0	SO. FT.
EMBANKMENT	0.0	SO. FT.
TOPSOIL	0.0	SO. FT.

FILE NAME: P:\A\3024-80\DOT Wood Street Ph.1\DWG\CADD Sheets - 60Y72\016072-ent-wsh-03.dgn

INFRASTRUCTURE ENGINEERING INCORPORATED
1 South Wacker | Suite 2550 | Chicago, IL 60606
773.245.5800 | 773.245.5804 | www.infraeng.com

USER NAME = APatterson
PLOT SCALE = 20.0000' / in.
PLOT DATE = 12/13/2022

DESIGNED - AK
DRAWN - AK
CHECKED - AJP
DATE - 12/09/2022

REVISED -
REVISED -
REVISED -
REVISED -

**STATE OF ILLINOIS
DEPARTMENT OF TRANSPORTATION**

**WOOD STREET CROSS SECTION STAGE 1
WOOD STREET/ASHLAND AVENUE**
SCALE: 1"=10'
SHEET 41 OF 62 SHEETS
STA. 223+00.00 TO STA. 224+49.44

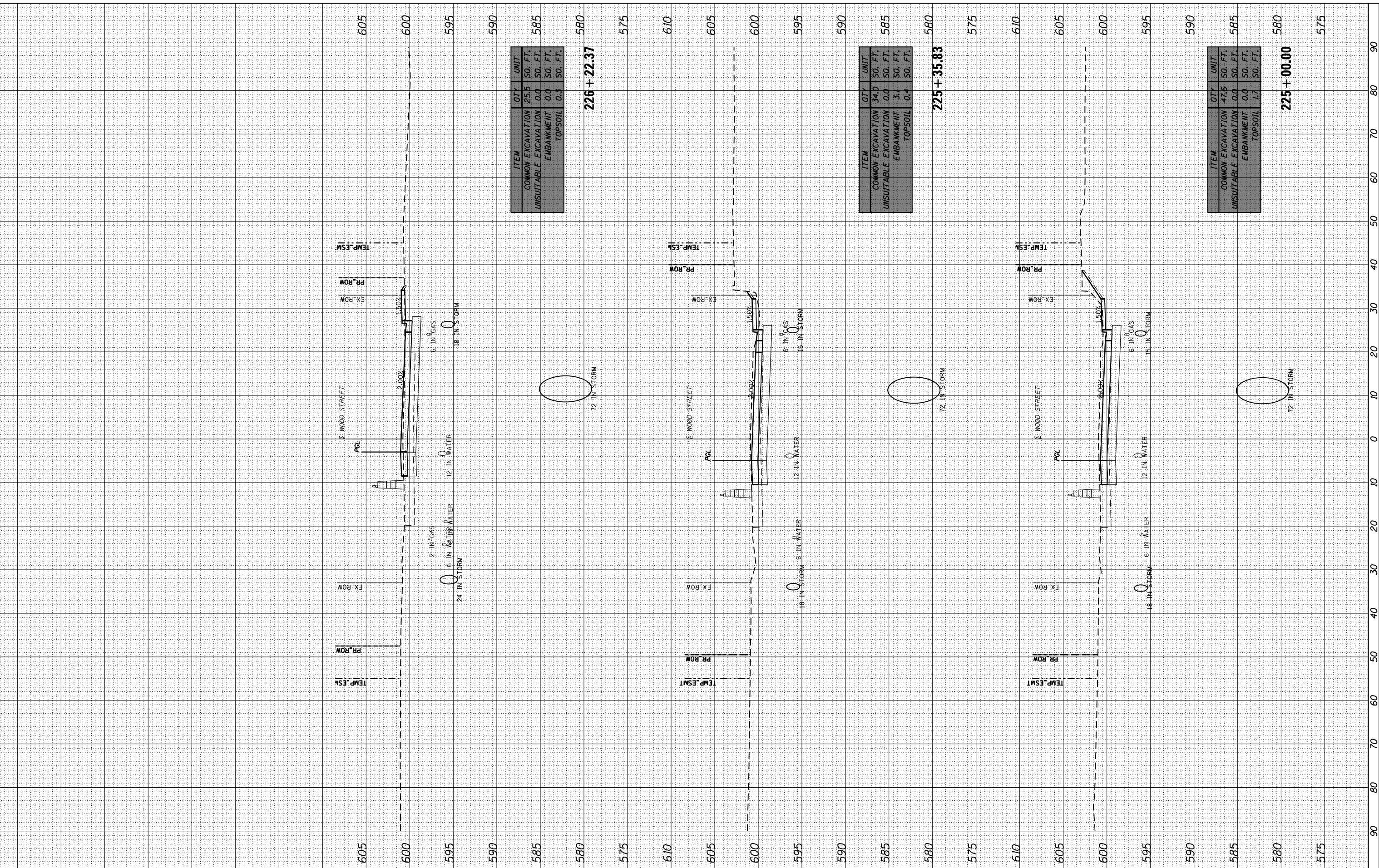
F.A.U. RTE.	SECTION	COUNTY	TOTAL SHEETS	SHEET NO.
2857	(145,146&1465-2)WRS&B-1	COOK	686	540
CONTRACT NO. 60Y72			ILLINOIS FED. AID PROJECT	

BY	DATE

ORIGINAL SURVEY	SURVEYED	DATE
NOTE BOOK	PLOTTED	
	TEMPLATE	
	AREAS CHECKED	
	AREAS CHECKED	

Default

FILE NAME: P:\A\A\3824-80\DOT Wood Street Ph. 11\DRAW\LOAD Sheets - 60Y72\DOT60Y72-sht-ashl03.dgn



ITEM	QTY	UNIT
COMMON EXCAVATION	25.5	SO. FT.
UNSUITABLE EXCAVATION	0.0	SO. FT.
EMBANKMENT	0.0	SO. FT.
TOPSOIL	0.3	SO. FT.
226 + 22.37		

ITEM	QTY	UNIT
COMMON EXCAVATION	34.0	SO. FT.
UNSUITABLE EXCAVATION	0.0	SO. FT.
EMBANKMENT	3.1	SO. FT.
TOPSOIL	0.4	SO. FT.
225 + 35.83		

ITEM	QTY	UNIT
COMMON EXCAVATION	47.6	SO. FT.
UNSUITABLE EXCAVATION	0.0	SO. FT.
EMBANKMENT	0.0	SO. FT.
TOPSOIL	1.7	SO. FT.
225 + 00.00		

INFRASTRUCTURE ENGINEERING INCORPORATED
 1 South Wacker | Suite 2650 | Chicago, IL 60606
 T: 312.455.8800 | F: 312.455.8804 | www.infrastructure-eng.com

USER NAME = APatterson
PLOT SCALE = 20.0000' / in.
PLOT DATE = 12/13/2022

DESIGNED - AK	REVISIED -
DRAWN - AK	REVISIED -
CHECKED - AJP	REVISIED -
DATE - 12/09/2022	REVISIED -

**STATE OF ILLINOIS
DEPARTMENT OF TRANSPORTATION**

**WOOD STREET CROSS SECTION STAGE 1
WOOD STREET/ASHLAND AVENUE**

SCALE: 1"=10' SHEET 42 OF 62 SHEETS STA. 225+00.00 TO STA. 226+22.37

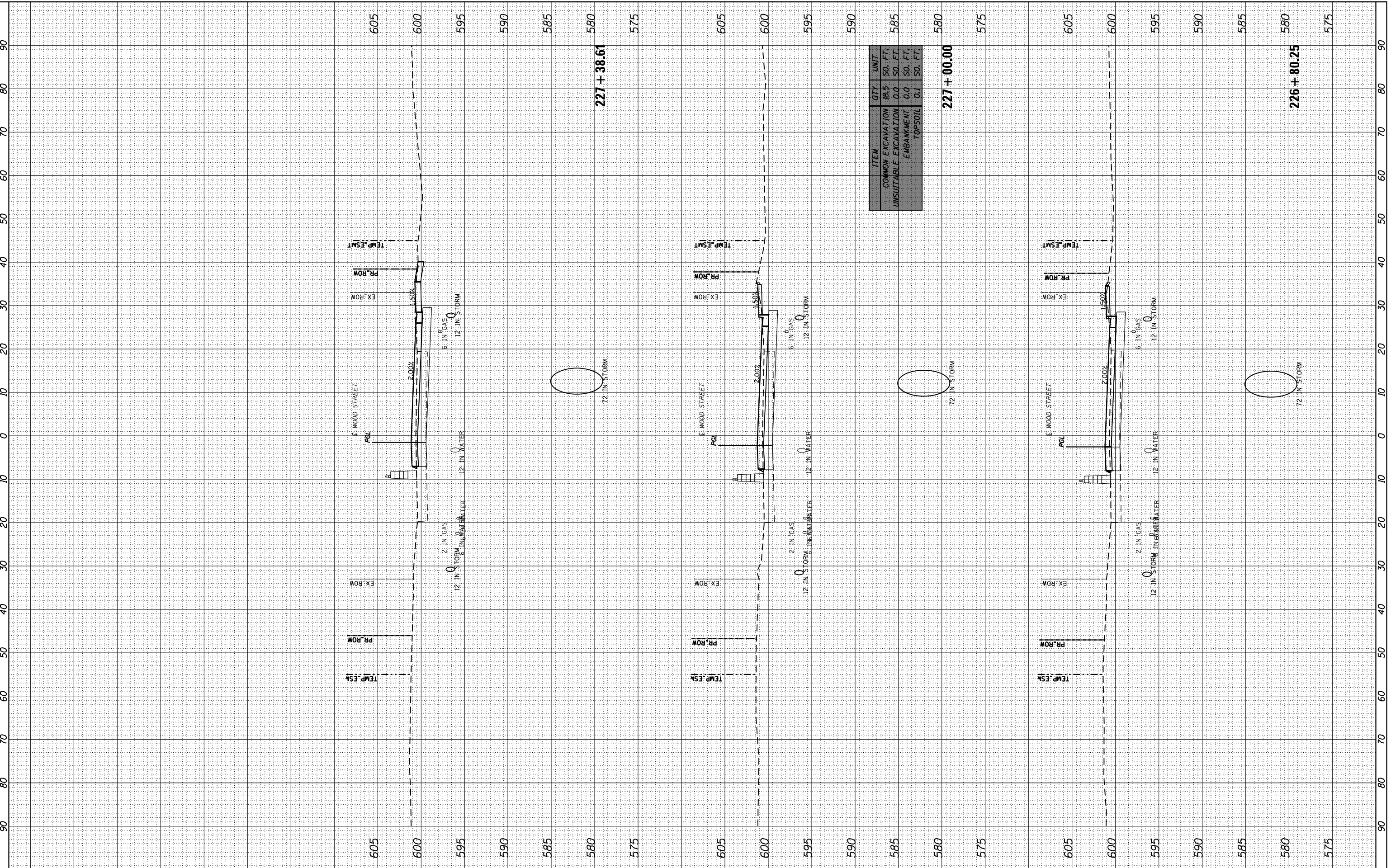
F.A.U. RTE.	SECTION	COUNTY	TOTAL SHEETS	SHEET NO.
2857	(145,146&1465-2)WRS&B-1	COOK	686	541
CONTRACT NO. 60Y72				
ILLINOIS FED. AID PROJECT				

BY	DATE
ORIGINAL SURVEY	SURVEYED
NOTE BOOK	PLOTTED
AREAS CHECKED	TEMPLATE
AREAS CHECKED	AREAS CHECKED

BY	DATE
ORIGINAL SURVEY	SURVEYED
NOTE BOOK	PLOTTED
AREAS CHECKED	TEMPLATE
AREAS CHECKED	AREAS CHECKED

FILE NAME = P:\P\1A.3824-80 IDOT Wood Street Ph.1\DRAW\LOAD Sheets - 60Y72-016072-01-12-2022.dgn

Default



ITEM	QTY	UNIT
COMMON EXCAVATION	18.5	SO. FT.
UNSUITABLE EXCAVATION	0.0	SO. FT.
EMBANKMENT	0.0	SO. FT.
TOPSOIL	0.1	SO. FT.

INFRASTRUCTURE ENGINEERING INCORPORATED
 1 South Wacker | Suite 2650 | Chicago, IL 60606
 773.452.8800 | 773.452.8804 | www.infrastructure-eng.com

USER NAME =	APatterson
DESIGNED -	AK
DRAWN -	AK
CHECKED -	AJP
DATE -	12/09/2022

REVISED -	
REVISED -	
REVISED -	
REVISED -	

**STATE OF ILLINOIS
DEPARTMENT OF TRANSPORTATION**

**WOOD STREET CROSS SECTION STAGE 1
WOOD STREET/ASHLAND AVENUE**

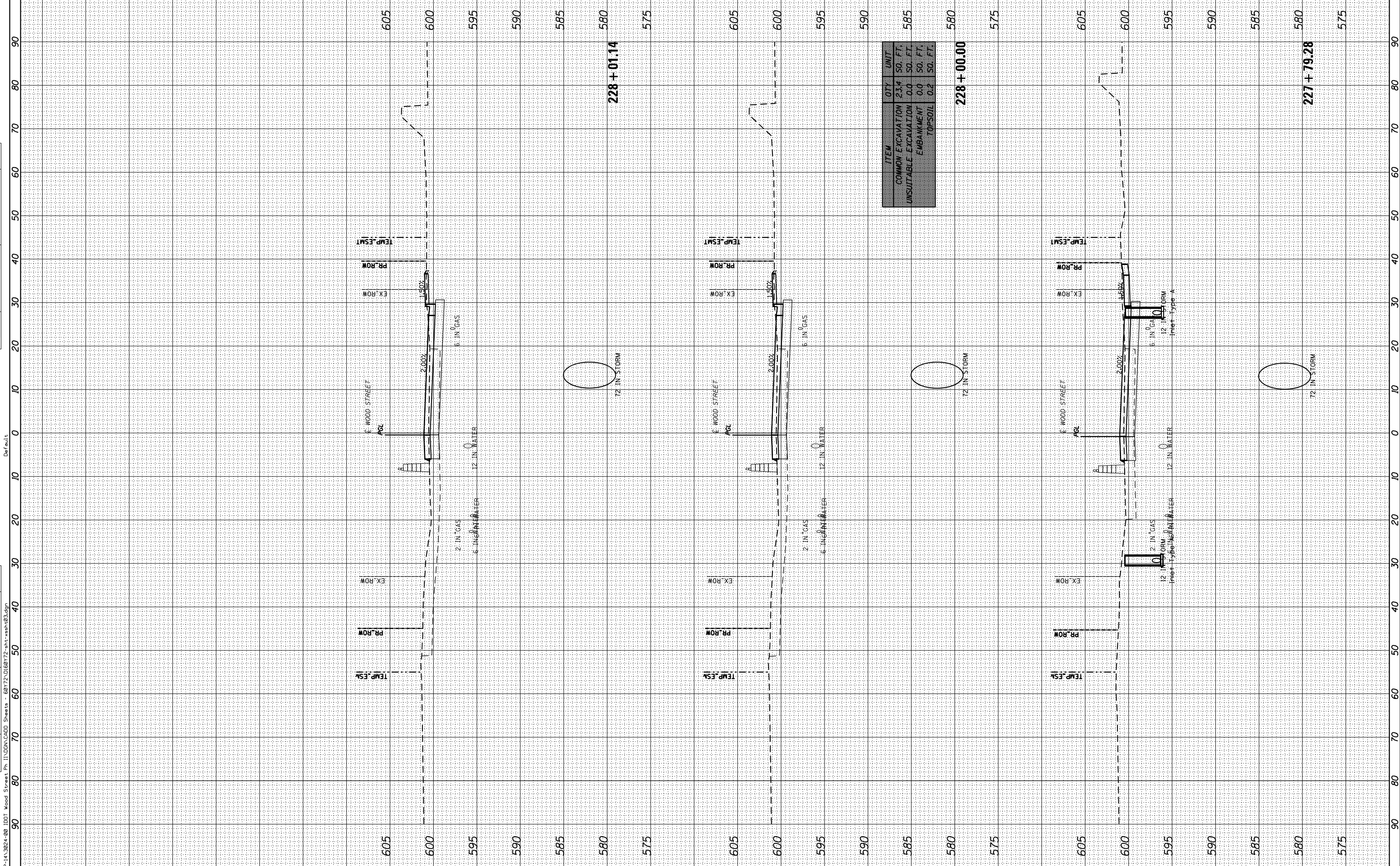
SCALE: 1"=10' SHEET 43 OF 62 SHEETS STA. 226+80.25 TO STA. 227+38.61

F.A.U. RTE.	SECTION	COUNTY	TOTAL SHEETS	SHEET NO.
2857	(145,146&1465-2)WRS&B-1	COOK	686	542
CONTRACT NO. 60Y72				
ILLINOIS FED. AID PROJECT				

BY	DATE

ORIGINAL SURVEY	SURVEYED	BY	DATE
NOTE BOOK	PLOTTED		
AREAS CHECKED	TEMPLATE		
	AREAS CHECKED		

FILE NAME: P:\A\2024-80 IDOT Wood Street Ph. II\DWG\CADD Sheets - 60Y72\016072-1st-ash-03.dgn



ITEM	QTY	UNIT
COMMON EXCAVATION	23.4	SO. FT.
UNSUITABLE EXCAVATION	0.0	SO. FT.
EMBANKMENT	0.0	SO. FT.
TOPSOIL	0.2	SO. FT.

INFRASTRUCTURE ENGINEERING INCORPORATED
 1 South Wacker | Suite 2550 | Chicago, IL 60606
 773.455.8800 | 773.255.8864 | www.infrastructure-eng.com

USER NAME = APatterson
PLOT SCALE = 20.0000' / in.
PLOT DATE = 12/13/2022

DESIGNED - AK
DRAWN - AK
CHECKED - AJP
DATE - 12/09/2022

REVISED -
REVISED -
REVISED -
REVISED -

**STATE OF ILLINOIS
DEPARTMENT OF TRANSPORTATION**

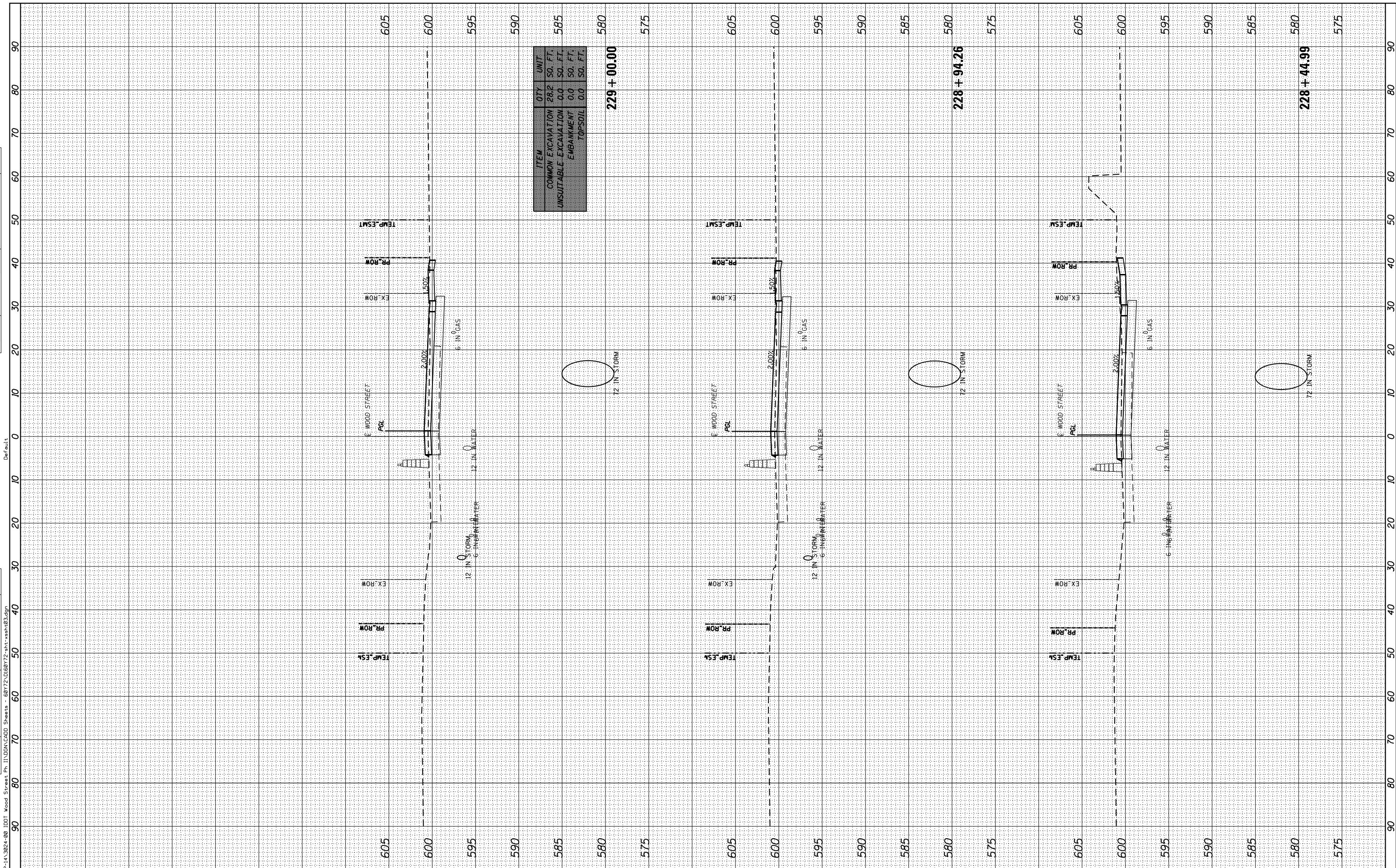
**WOOD STREET CROSS SECTION STAGE 1
WOOD STREET/ASHLAND AVENUE**

SCALE: 1"=10' SHEET 44 OF 62 SHEETS STA. 227+79.28 TO STA. 228+01.14

F.A.U. RTE.	SECTION	COUNTY	TOTAL SHEETS	SHEET NO.
2857	(145,146&1465-2)WRS&B-1	COOK	686	543
CONTRACT NO. 60Y72				
ILLINOIS FED. AID PROJECT				

BY	DATE

ORIGINAL SURVEY	SURVEYED	DATE
NOTE BOOK	PLOTTED	
	TEMPLATE	
	AREAS CHECKED	
	AREAS CHECKED	



Default

FILE NAME: P:\P-1A\2024-80 IDOT Wood Street Ph. II\DWG\CADD Sheets - 60Y72\016072-shr-ashl-03.dgn

INFRASTRUCTURE ENGINEERING INCORPORATED
 1 South Wacker | Suite 2550 | Chicago, IL 60606
 T: 312.455.8800 | F: 312.455.8864 | www.infrastructure-eng.com

USER NAME =	APatterson
DESIGNED -	AK
DRAWN -	AK
PLOT SCALE =	20.0000' / in.
PLOT DATE =	12/13/2022

REVISIONS	
DESIGNED -	AK
DRAWN -	AK
CHECKED -	AJP
DATE -	12/09/2022

**STATE OF ILLINOIS
DEPARTMENT OF TRANSPORTATION**

**WOOD STREET CROSS SECTION STAGE 1
WOOD STREET/ASHLAND AVENUE**

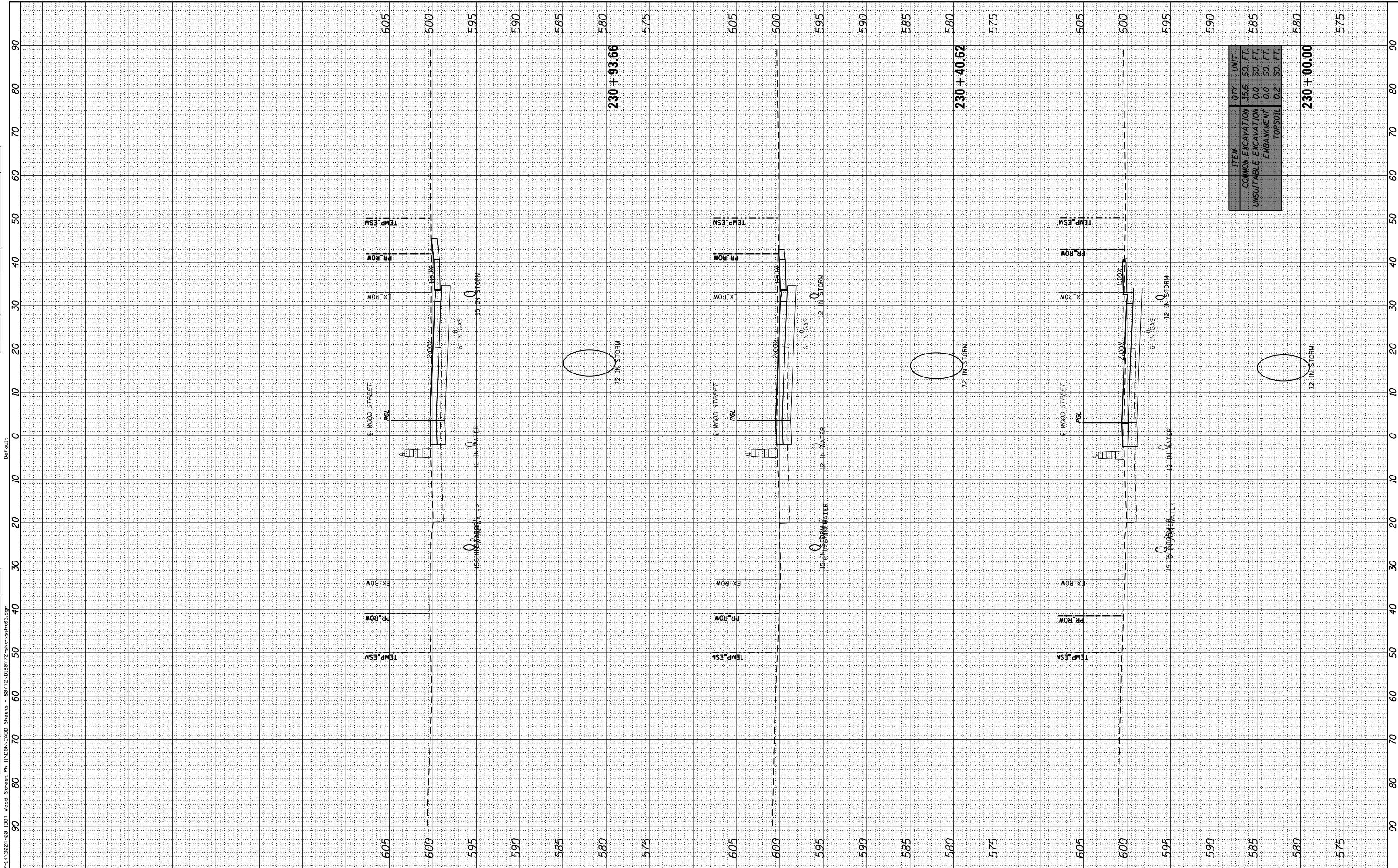
SCALE: 1"=10' SHEET 45 OF 62 SHEETS STA. 228+44.99 TO STA. 229+00.00

F.A.U. RTE.	SECTION	COUNTY	TOTAL SHEETS	SHEET NO.
2857	(145,146&1465-2)WRS&B-1	COOK	686	544
CONTRACT NO. 60Y72				
ILLINOIS FED. AID PROJECT				

FINISH SURVEY	SURVEYED	DATE
NO. _____	NO. _____	_____
NOTE BOOK	PLOTTED	
AREAS	TEMPLATE	
CHECKED	AREAS	
	CHECKED	


ORIGINAL SURVEY	SURVEYED	DATE
NO. _____	NO. _____	_____
NOTE BOOK	PLOTTED	
AREAS	TEMPLATE	
CHECKED	AREAS	
	CHECKED	

FILE NAME: P:\A\A\3024-80 IDOT Wood Street Ph 1\DRAW\LOAD Sheets - 60Y72\016072-ash-asht.03.dgn



ITEM	QTY	UNIT
COMMON EXCAVATION	35.8	SQ. FT.
UNSUITABLE EXCAVATION	0.0	SQ. FT.
EMBANKMENT	0.0	SQ. FT.
TOPSOIL	0.2	SQ. FT.

	230 + 00.00	580
		575



USER NAME = APatterson	DESIGNED - AK	REVISIONS
	DRAWN - AK	REVISIONS
PLOT SCALE = 20.0000' / in.	CHECKED - AJP	REVISIONS
PLOT DATE = 12/13/2022	DATE - 12/09/2022	REVISIONS

**STATE OF ILLINOIS
DEPARTMENT OF TRANSPORTATION**

**WOOD STREET CROSS SECTION STAGE 1
WOOD STREET/ASHLAND AVENUE**

SCALE: 1"=10' SHEET 46 OF 62 SHEETS STA. 230+00.00 TO STA. 230+93.66

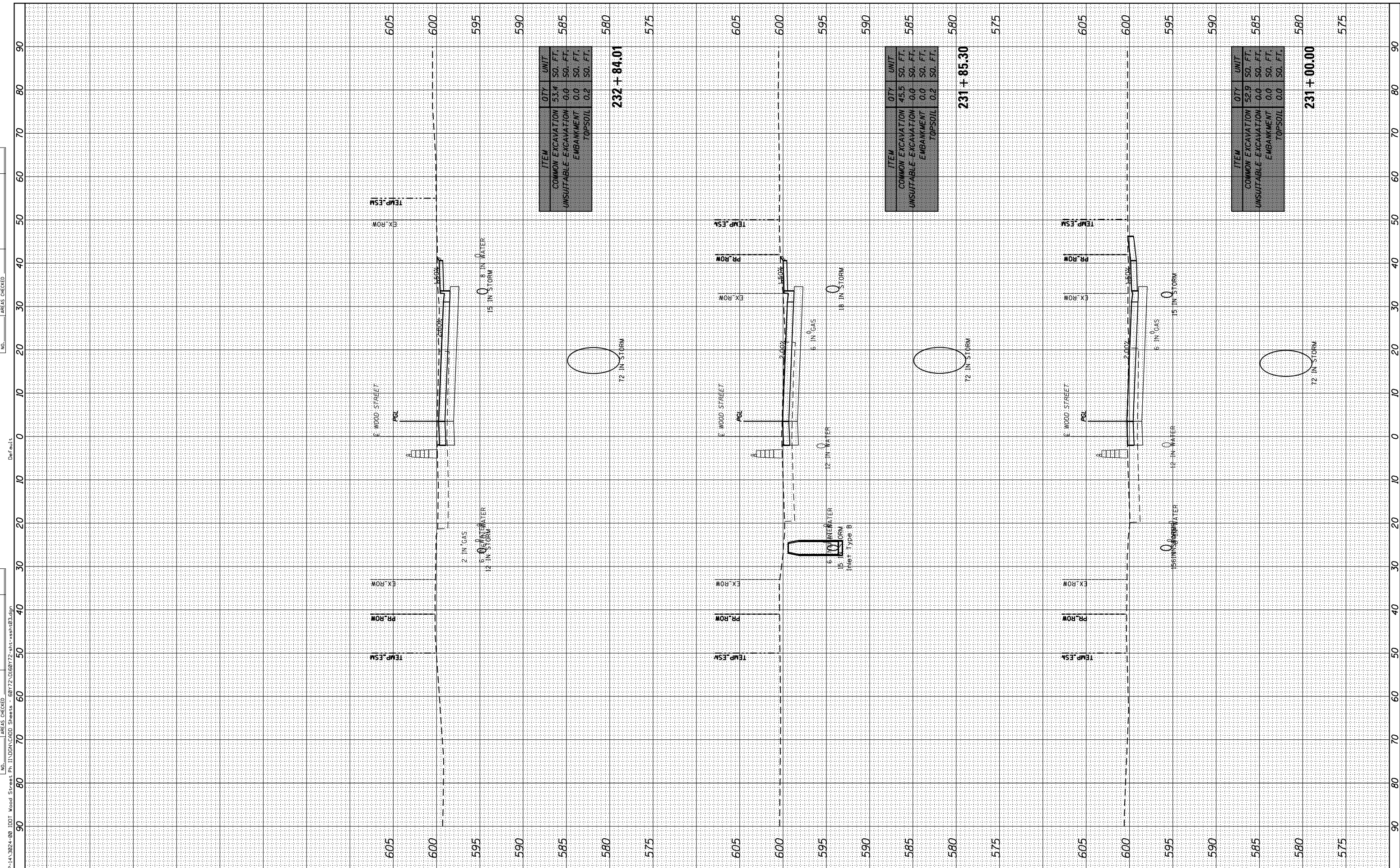
F.A.U. RTE.	SECTION	COUNTY	TOTAL SHEETS	SHEET NO.
2857	(145,146&1465-2)WRS&B-1	COOK	686	545
CONTRACT NO. 60Y72				

ILLINOIS FED. AID PROJECT

BY	DATE

ORIGINAL SURVEY	SURVEYED	BY	DATE
NOTE BOOK	PLOTTED		
	TEMPLATE		
	AREAS CHECKED		

FINISH SURVEY	SURVEYED	BY	DATE
NOTE BOOK	PLOTTED		
	TEMPLATE		
	AREAS CHECKED		



ITEM	QTY	UNIT
COMMON EXCAVATION	53.4	SQ. FT.
UNSUITABLE EXCAVATION	0.0	SQ. FT.
EMBANKMENT	0.0	SQ. FT.
TOPSOIL	0.2	SQ. FT.
232 + 84.01		

ITEM	QTY	UNIT
COMMON EXCAVATION	45.5	SQ. FT.
UNSUITABLE EXCAVATION	0.0	SQ. FT.
EMBANKMENT	0.0	SQ. FT.
TOPSOIL	0.2	SQ. FT.
231 + 85.30		

ITEM	QTY	UNIT
COMMON EXCAVATION	52.9	SQ. FT.
UNSUITABLE EXCAVATION	0.0	SQ. FT.
EMBANKMENT	0.0	SQ. FT.
TOPSOIL	0.0	SQ. FT.
231 + 00.00		

FILE NAME: P:\P\1A-3824-80 IDOT Wood Street Ph.1\DRAWING\Drawings - 60Y72\016072-plt-ash-03.dgn

INFRASTRUCTURE ENGINEERING
INCORPORATED
1 South Wacker | Suite 2650 | Chicago, IL 60606
773.245.8860 | 773.245.8861 | www.infrastructure-eng.com

USER NAME = APatterson
DESIGNED - AK
DRAWN - AK
PLOT SCALE = 20.0000' / in.
PLOT DATE = 12/13/2022

REVISOR -
REVISION -
CHECKED - AJP
DATE - 12/09/2022

REVISOR -
REVISION -
CHECKED -
DATE -

STATE OF ILLINOIS
DEPARTMENT OF TRANSPORTATION

WOOD STREET CROSS SECTION STAGE 1
WOOD STREET/ASHLAND AVENUE

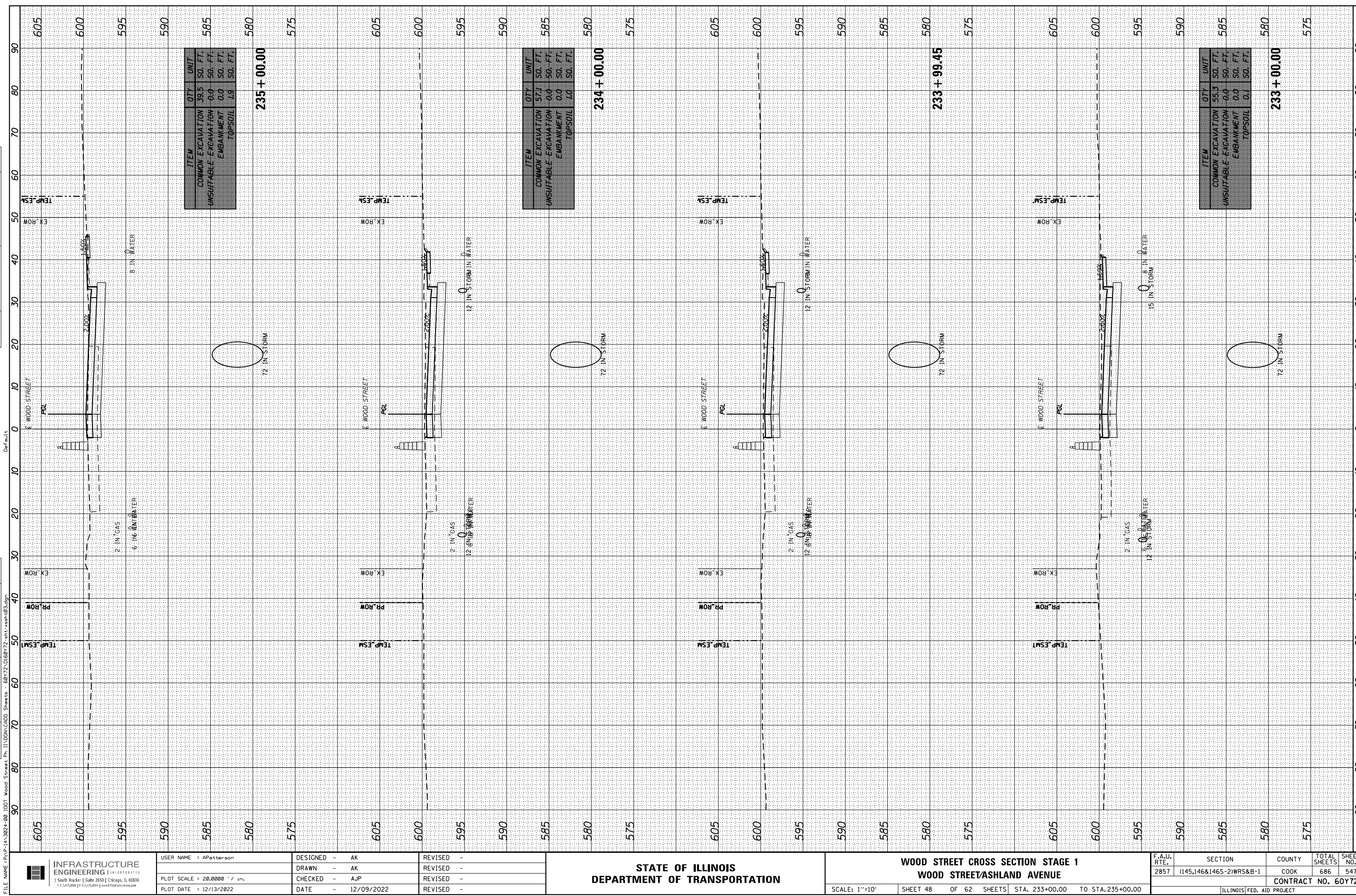
SCALE: 1"=10' SHEET 47 OF 62 SHEETS STA. 231+00.00 TO STA. 232+84.01

F.A.U. RTE.	SECTION	COUNTY	TOTAL SHEETS	SHEET NO.
2857	(145,146&1465-2)WRS&B-1	COOK	686	546
CONTRACT NO. 60Y72			ILLINOIS FED. AID PROJECT	

FILE NAME: P:\A-14\2024-80 IDOT Wood Street Ph.1\1\DRN\CADD\Sheets - 60Y72\016072-drt-ash-03.dgn

NO.	ORIGINAL SURVEY	BY	DATE
	SURVEYED		
	PLOTTED		
	TEMPLATE		
	NOTE BOOK		
	AREAS CHECKED		
	AREAS CHECKED		

NO.	ORIGINAL SURVEY	BY	DATE
	SURVEYED		
	PLOTTED		
	TEMPLATE		
	NOTE BOOK		
	AREAS CHECKED		
	AREAS CHECKED		



ITEM	QTY	UNIT
COMMON EXCAVATION	39.5	SO. FT.
UNSUITABLE EXCAVATION	0.0	SO. FT.
EMBANKMENT	0.0	SO. FT.
TOPSOIL	1.9	SO. FT.
TOTAL	235 + 00.00	

ITEM	QTY	UNIT
COMMON EXCAVATION	57.1	SO. FT.
UNSUITABLE EXCAVATION	0.0	SO. FT.
EMBANKMENT	0.0	SO. FT.
TOPSOIL	1.0	SO. FT.
TOTAL	234 + 00.00	

ITEM	QTY	UNIT
COMMON EXCAVATION	55.3	SO. FT.
UNSUITABLE EXCAVATION	0.0	SO. FT.
EMBANKMENT	0.0	SO. FT.
TOPSOIL	0.1	SO. FT.
TOTAL	233 + 99.45	

ITEM	QTY	UNIT
COMMON EXCAVATION	55.3	SO. FT.
UNSUITABLE EXCAVATION	0.0	SO. FT.
EMBANKMENT	0.0	SO. FT.
TOPSOIL	0.1	SO. FT.
TOTAL	233 + 00.00	

INFRASTRUCTURE ENGINEERING INCORPORATED
 1 South Wacker | Suite 2650 | Chicago, IL 60606
 T 312.454.8600 | F 312.454.8601 | www.infraeng.com

USER NAME	= APatterson	DESIGNED	- AK	REVISED	-
		DRAWN	- AK	REVISED	-
PLOT SCALE	= 20.0000' / in.	CHECKED	- AJP	REVISED	-
PLOT DATE	= 12/13/2022	DATE	= 12/09/2022	REVISED	-

**STATE OF ILLINOIS
DEPARTMENT OF TRANSPORTATION**

**WOOD STREET CROSS SECTION STAGE 1
WOOD STREET/ASHLAND AVENUE**

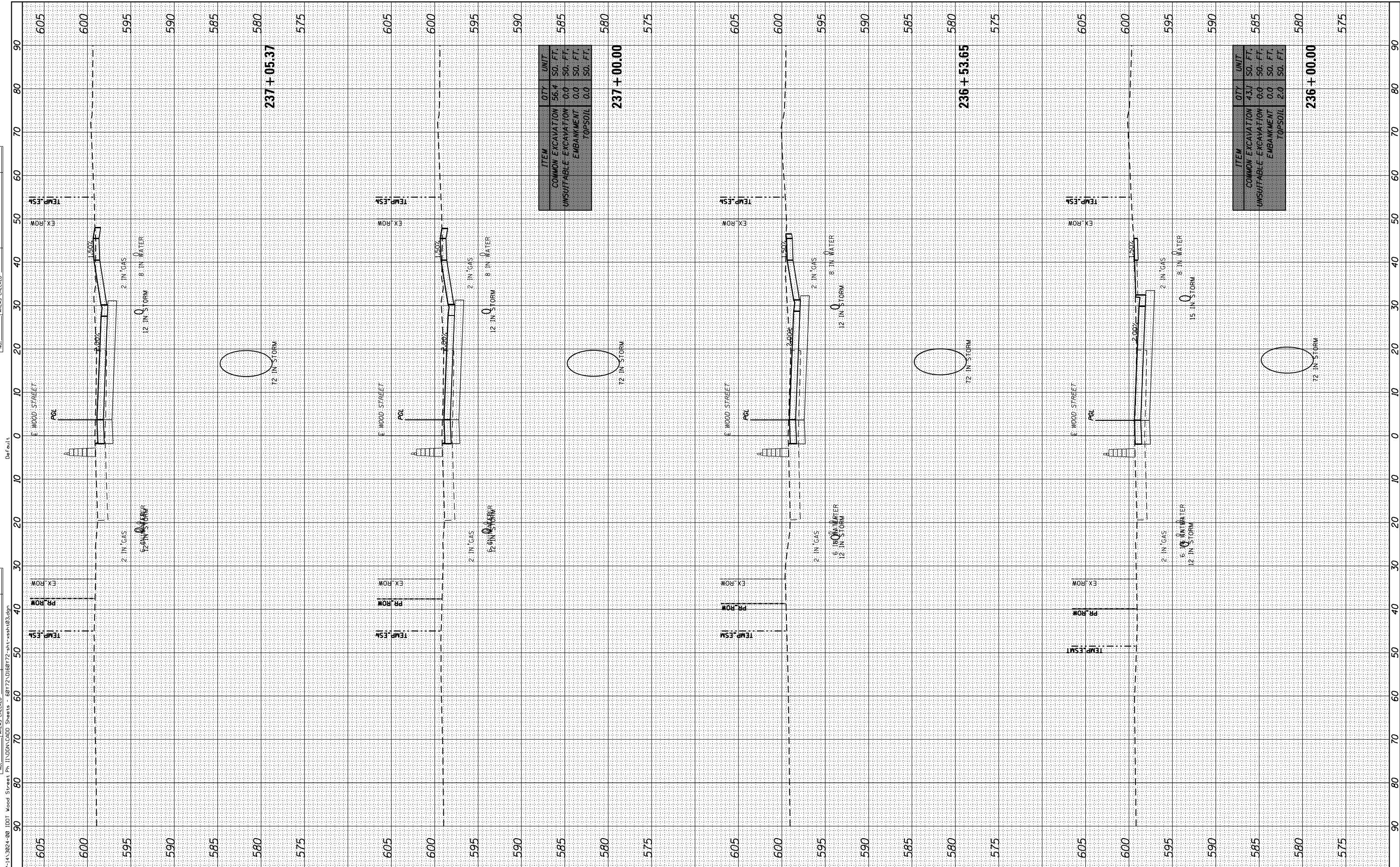
SCALE: 1"=10' SHEET 48 OF 62 SHEETS STA. 233+00.00 TO STA. 235+00.00

F.A.U. RTE.	SECTION	COUNTY	TOTAL SHEETS	SHEET NO.
2857	(145,146&1465-2)WRS&B-1	COOK	686	547
CONTRACT NO. 60Y72				
ILLINOIS FED. AID PROJECT				

BY	DATE
FINISHED SURVEY	PLOTTED
NOTE BOOK	TEMPLATE
NO.	AREAS CHECKED


BY	DATE
ORIGINAL SURVEY	PLOTTED
NOTE BOOK	TEMPLATE
NO.	AREAS CHECKED

FILE NAME = P:\A-1A\2024-00 IDOT Wood Street Ph. I\DRAW\LOAD Sheets - 60Y72\016072-sht-ash-03.dgn



ITEM	QTY	UNIT
COMMON EXCAVATION	56.7	SO. FT.
UNSUITABLE EXCAVATION	0.0	SO. FT.
EMBANKMENT	0.0	SO. FT.
TOPSOIL	0.0	SO. FT.
237 + 00.00		

ITEM	QTY	UNIT
COMMON EXCAVATION	43.7	SO. FT.
UNSUITABLE EXCAVATION	0.0	SO. FT.
EMBANKMENT	0.0	SO. FT.
TOPSOIL	2.0	SO. FT.
236 + 00.00		



USER NAME = APatterson
 PLOT SCALE = 20.0000' / in.
 PLOT DATE = 12/13/2022

DESIGNED - AK
 DRAWN - AK
 CHECKED - AJP
 DATE - 12/09/2022

REVISED -
 REVISED -
 REVISED -
 REVISED -

**STATE OF ILLINOIS
 DEPARTMENT OF TRANSPORTATION**

**WOOD STREET CROSS SECTION STAGE 1
 WOOD STREET/ASHLAND AVENUE**

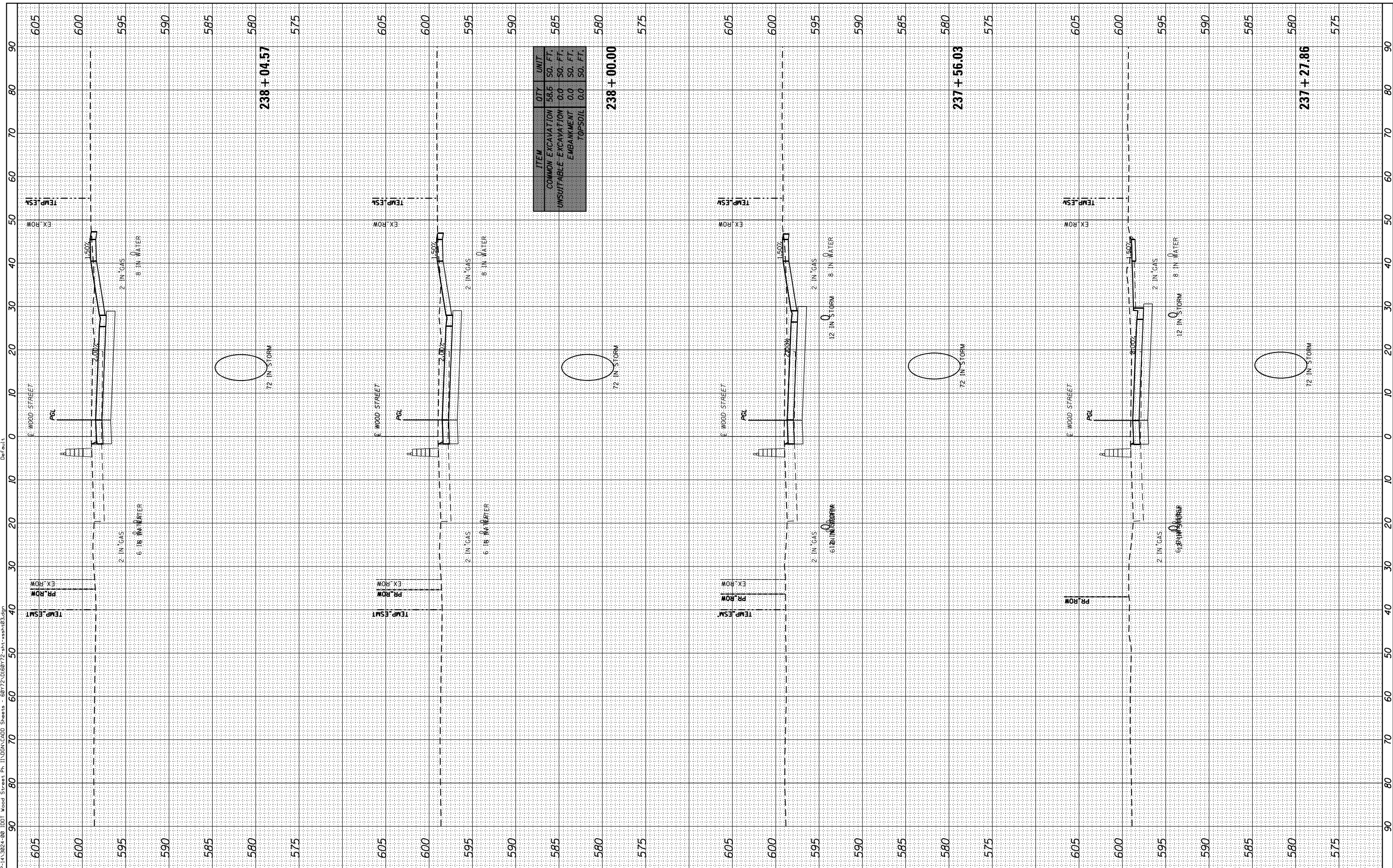
SCALE: 1"=10' SHEET 49 OF 62 SHEETS STA. 236+00.00 TO STA. 237+05.37

F.A.U. RTE.	SECTION	COUNTY	TOTAL SHEETS	SHEET NO.
2857	(145,146&1465-2)WRS&B-1	COOK	686	548
CONTRACT NO. 60Y72			ILLINOIS FED. AID PROJECT	

BY	DATE

ORIGINAL SURVEY	SURVEYED	BY	DATE
NOTE BOOK	PLOTTED		
	TEMPLATE		
	AREAS CHECKED		
	AREAS CHECKED		

FILE NAME = P:\A-1A\3824-80\DOT Wood Street Ph. 11\DWG\CADD Sheets - 60Y72\016072-plt-ashl03.dgn



ITEM	QTY	UNIT
COMMON EXCAVATION	56.6	SO. FT.
UNSUITABLE EXCAVATION	0.0	SO. FT.
EMBANKMENT	0.0	SO. FT.
TOPSOIL	0.0	SO. FT.



USER NAME = APatterson
 PLOT SCALE = 20.0000' / in.
 PLOT DATE = 12/13/2022

DESIGNED - AK
 DRAWN - AK
 CHECKED - AJP
 DATE - 12/09/2022

REVISED -
 REVISED -
 REVISED -
 REVISED -

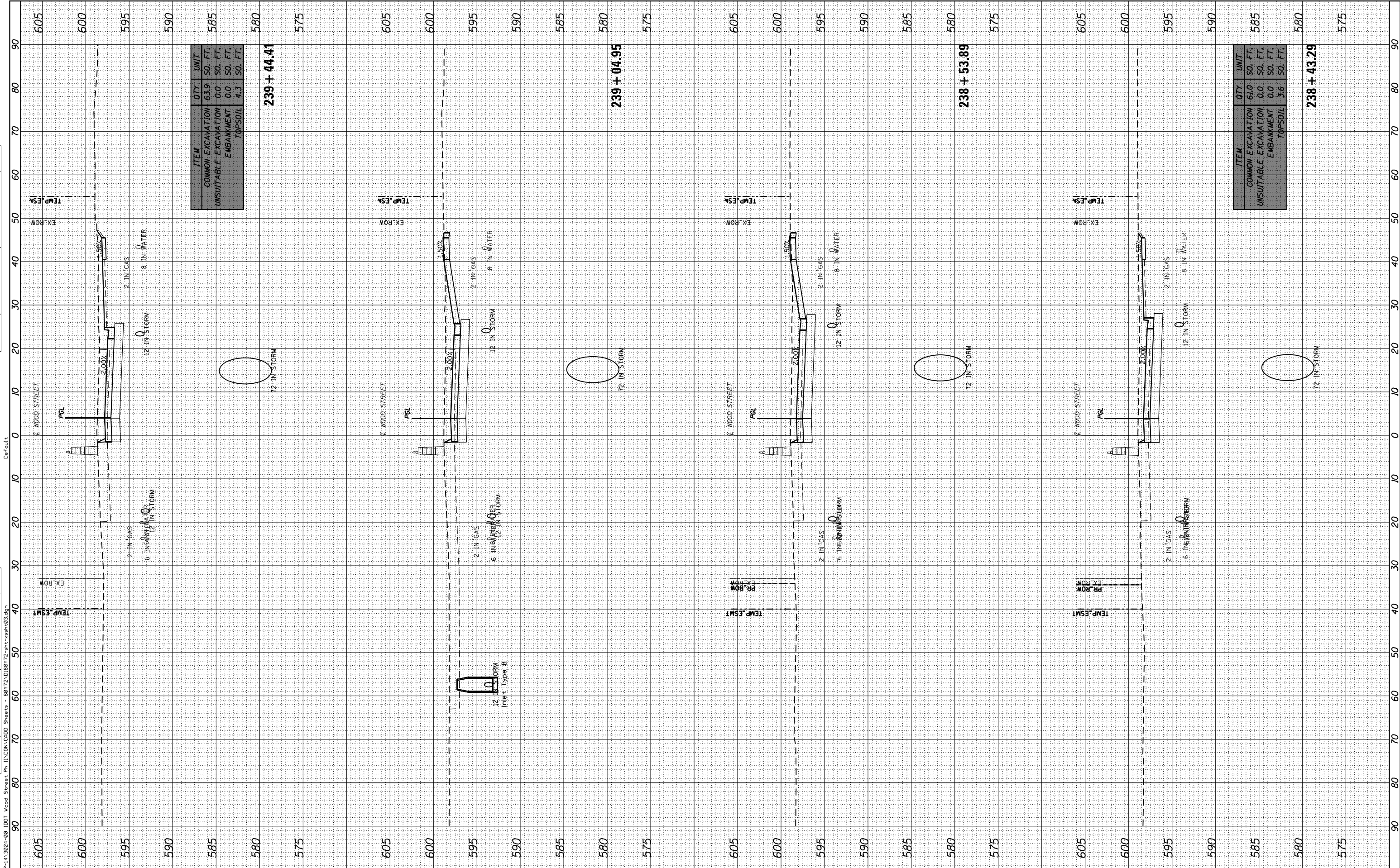
**STATE OF ILLINOIS
 DEPARTMENT OF TRANSPORTATION**

**WOOD STREET CROSS SECTION STAGE 1
 WOOD STREET/ASHLAND AVENUE**
 SCALE: 1"=10'
 SHEET 50 OF 62 SHEETS STA. 237+27.86 TO STA. 238+04.57

F.A.U. RTE.	SECTION	COUNTY	TOTAL SHEETS	SHEET NO.
2857	(145,146&1465-2)WRS&B-1	COOK	686	549
CONTRACT NO. 60Y72				
ILLINOIS FED. AID PROJECT				

BY	DATE

ORIGINAL SURVEY	SURVEYED	DATE
NOTE BOOK	PLOTTED	
	TEMPLATE	
	AREAS CHECKED	



ITEM	QTY	UNIT
COMMON EXCAVATION	63.9	SO. FT.
UNSUITABLE EXCAVATION	0.0	SO. FT.
EMBANKMENT	0.0	SO. FT.
TOPSOIL	4.3	SO. FT.
239 + 44.41		

ITEM	QTY	UNIT
COMMON EXCAVATION	61.0	SO. FT.
UNSUITABLE EXCAVATION	0.0	SO. FT.
EMBANKMENT	0.0	SO. FT.
TOPSOIL	3.6	SO. FT.
238 + 43.29		

FILE NAME = P:\A-1A\3824-80_IDOT_Wood Street Ph. II\DRN\CADD Sheets - 60Y72\016072-st-ashl03.dgn

INFRASTRUCTURE ENGINEERING INCORPORATED
 1 South Wacker | Suite 2650 | Chicago, IL 60606
 T 312.455.8800 | F 312.455.8801 | www.infrastructure-engineering.com

USER NAME =	APatterson
PLOT SCALE =	20.0000' / in.
PLOT DATE =	12/13/2022

DESIGNED -	AK
DRAWN -	AK
CHECKED -	AJP
DATE -	12/09/2022

REVISED -	
REVISED -	
REVISED -	
REVISED -	

**STATE OF ILLINOIS
DEPARTMENT OF TRANSPORTATION**

**WOOD STREET CROSS SECTION STAGE 1
WOOD STREET/ASHLAND AVENUE**

SCALE: 1"=10' SHEET 51 OF 62 SHEETS STA. 238+43.29 TO STA. 239+44.41

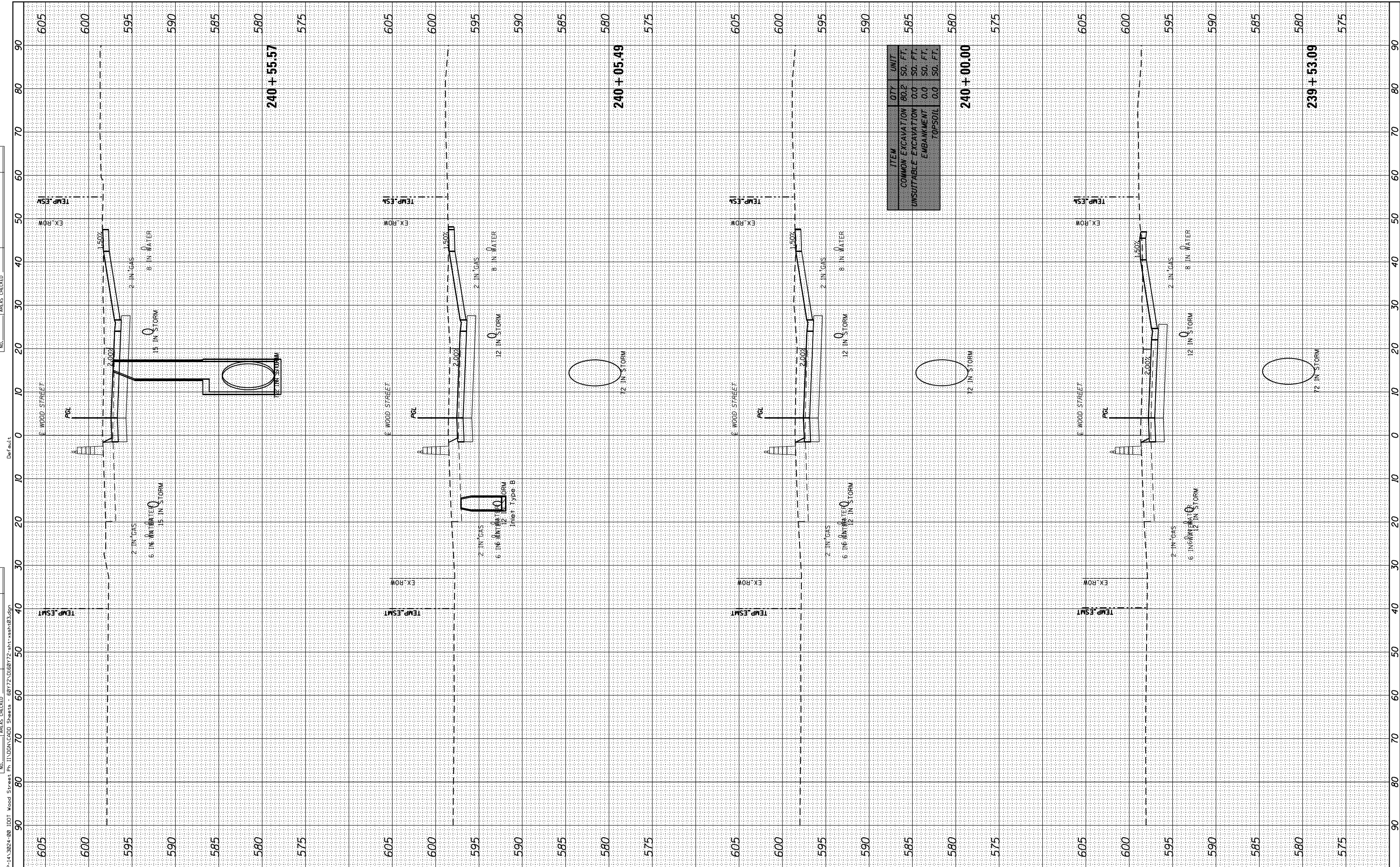
F.A.U. RTE.	SECTION	COUNTY	TOTAL SHEETS	SHEET NO.
2857	(145,146&1465-2)WRS&B-1	COOK	686	550
				CONTRACT NO. 60Y72

ILLINOIS FED. AID PROJECT

BY	DATE

ORIGINAL SURVEY	SURVEYED	BY	DATE
NOTE BOOK	PLOTTED		
	TEMPLATE		
	AREAS CHECKED		
	AREAS CHECKED		

FILE NAME: P:\A-1A\2024-80 IDOT Wood Street Ph II\DRAW\LOAD Sheets - 60Y72\016072-sht-ash-03.dgn



USER NAME =	APatterson
PLOT SCALE =	20.0000' / in.
PLOT DATE =	12/13/2022

DESIGNED -	AK
DRAWN -	AK
CHECKED -	AJP
DATE -	12/09/2022

REVISED -	
REVISED -	
REVISED -	
REVISED -	

**STATE OF ILLINOIS
DEPARTMENT OF TRANSPORTATION**

**WOOD STREET CROSS SECTION STAGE 1
WOOD STREET/ASHLAND AVENUE**

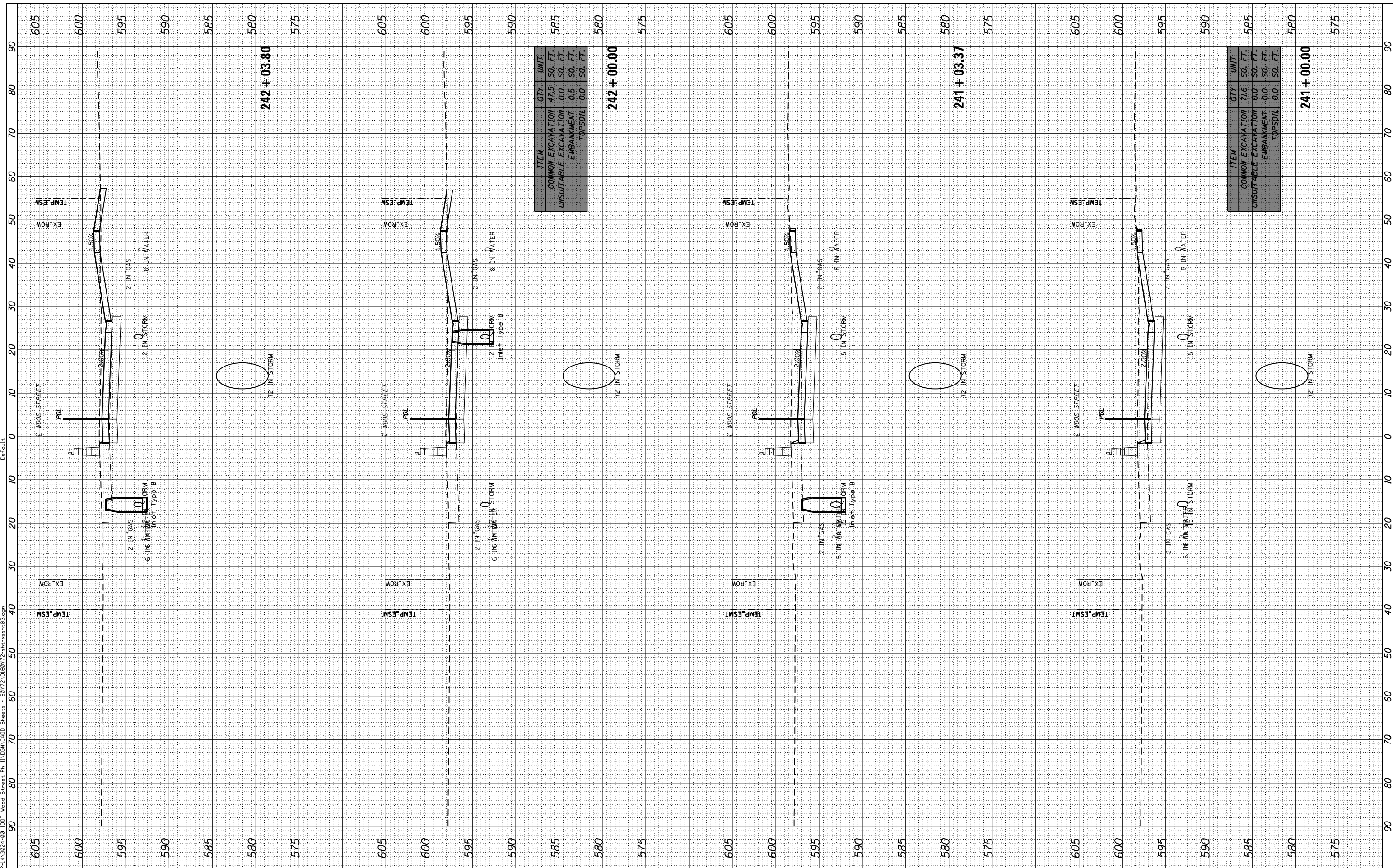
SCALE: 1"=10' SHEET 52 OF 62 SHEETS STA. 239+53.09 TO STA. 240+55.57

F.A.U. RTE.	SECTION	COUNTY	TOTAL SHEETS	SHEET NO.
2857	(145,146&146S-2)WRS&B-1	COOK	686	551
CONTRACT NO. 60Y72				
ILLINOIS FED. AID PROJECT				

FINL	SURVEYED	BY	DATE
SURVY	PLOTTED		
NOTE	TEMP.		
BOOK	ESM		
	AREAS		
	CHECKED		
	NO.		

ORIGINAL	SURVEYED	BY	DATE
SURVY	PLOTTED		
NOTE	TEMP.		
BOOK	ESM		
	AREAS		
	CHECKED		
	NO.		

FILE NAME = P:\A-1A-3824-80 IDOT Wood Street Pl. I\DATA\CADD Sheets - 60Y72\016872-int-ash-03.dgn



ITEM	QTY	UNIT
COMMON EXCAVATION	47.5	SO. FT.
UNSUITABLE EXCAVATION	0.0	SO. FT.
EMBANKMENT	0.5	SO. FT.
TOPSOIL	0.0	SO. FT.
242 + 00.00		

ITEM	QTY	UNIT
COMMON EXCAVATION	71.6	SO. FT.
UNSUITABLE EXCAVATION	0.0	SO. FT.
EMBANKMENT	0.0	SO. FT.
TOPSOIL	0.0	SO. FT.
241 + 00.00		



USER NAME = APatterson
 DRAWN - AK
 CHECKED - AJP
 DATE - 12/09/2022

DESIGNED - AK
 REVISIONS:
 REVISED -
 REVISED -
 REVISED -
 REVISED -

**STATE OF ILLINOIS
 DEPARTMENT OF TRANSPORTATION**

**WOOD STREET CROSS SECTION STAGE 1
 WOOD STREET/ASHLAND AVENUE**

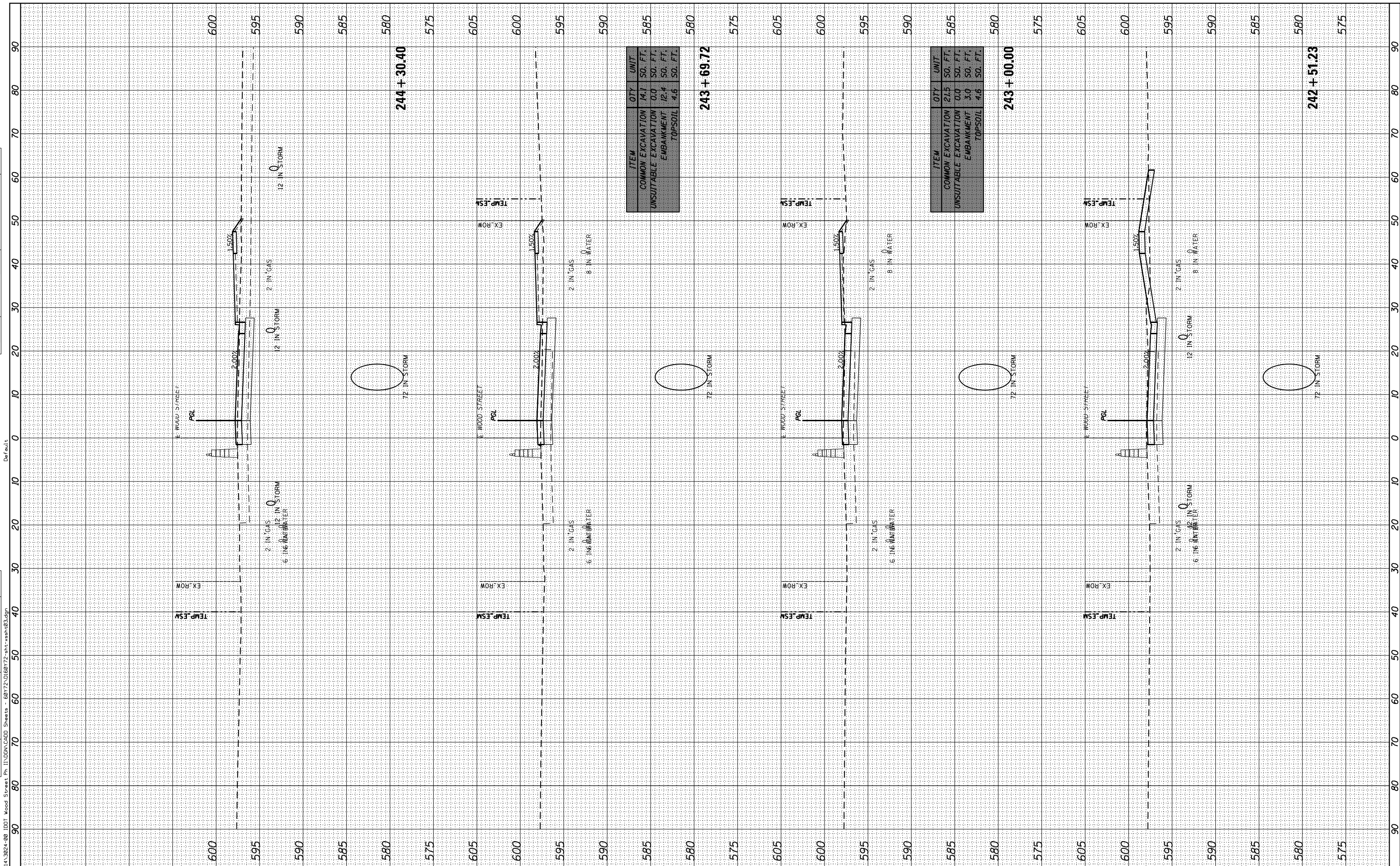
SCALE: 1"=10' SHEET 53 OF 62 SHEETS STA. 241+00.00 TO STA. 242+03.80

F.A.U. RTE.	SECTION	COUNTY	TOTAL SHEETS	SHEET NO.
2857	(145,146&146S-2)WRS&B-1	COOK	686	552
CONTRACT NO. 60Y72				
ILLINOIS FED. AID PROJECT				

FINISH SURVEY	SURVEYED	BY	DATE
NOTE BOOK	PLOTTED		
AREAS CHECKED	TEMPLATE		
NO.	AREAS CHECKED		

ORIGINAL SURVEY	SURVEYED	BY	DATE
NOTE BOOK	PLOTTED		
AREAS CHECKED	TEMPLATE		
NO.	AREAS CHECKED		

FILE NAME: P:\A\2024-80 IDOT Wood Street Ph. 11\DATA\CADD Sheets - 60Y72\016072-sht-wsh-03.dgn



ITEM	QTY	UNIT
COMMON EXCAVATION	14.1	SO. FT.
UNSUITABLE EXCAVATION	0.0	SO. FT.
EMBANKMENT	12.4	SO. FT.
TOPSOIL	4.6	SO. FT.

ITEM	QTY	UNIT
COMMON EXCAVATION	21.5	SO. FT.
UNSUITABLE EXCAVATION	0.0	SO. FT.
EMBANKMENT	3.0	SO. FT.
TOPSOIL	4.6	SO. FT.

ITEM	QTY	UNIT
COMMON EXCAVATION	21.5	SO. FT.
UNSUITABLE EXCAVATION	0.0	SO. FT.
EMBANKMENT	3.0	SO. FT.
TOPSOIL	4.6	SO. FT.



USER NAME = APatterson	DESIGNED - AK	REVISIONS
PLOT SCALE = 20.0000' / in.	DRAWN - AK	REVISIONS
PLOT DATE = 12/13/2022	CHECKED - AJP	REVISIONS
	DATE - 12/09/2022	REVISIONS

STATE OF ILLINOIS
DEPARTMENT OF TRANSPORTATION

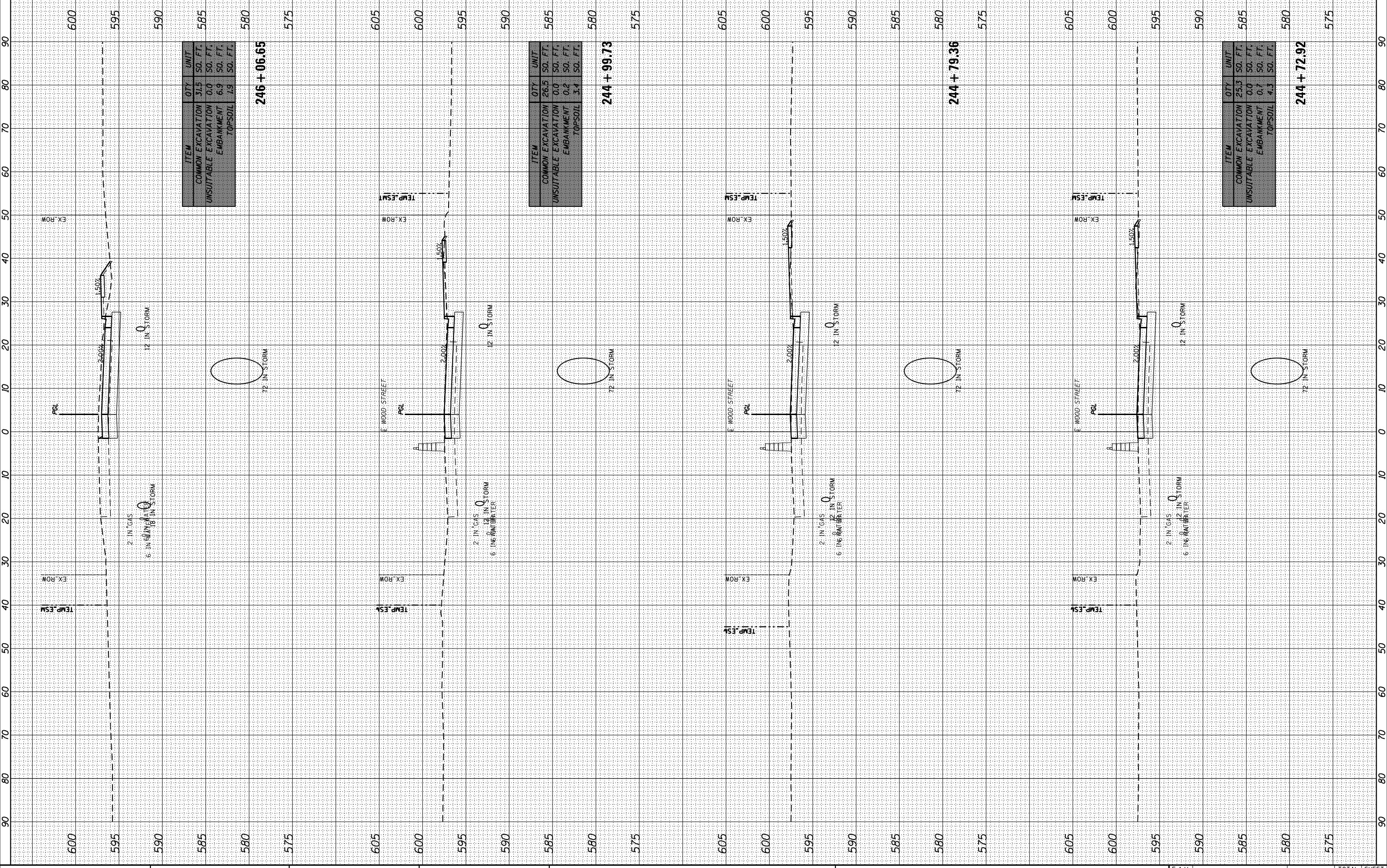
WOOD STREET CROSS SECTION STAGE 1
WOOD STREET/ASHLAND AVENUE
SCALE: 1"=10'

F.A.U. RTE.	SECTION	COUNTY	TOTAL SHEETS	SHEET NO.
2857	(145,146&1465-2)WRS&B-1	COOK	686	553
CONTRACT NO. 60Y72				
ILLINOIS FED. AID PROJECT				

BY: _____ DATE: _____
 SURVEYED _____
 PLOTTED _____
 TEMPLATE _____
 AREAS CHECKED _____

ORIGINAL SURVEY NO. _____
 SURVEYED _____
 PLOTTED _____
 TEMPLATE _____
 AREAS CHECKED _____

FILE NAME: P:\A-1A-3824-80- IDOT Wood Street Ph. 11\DRN\CADD Sheets - 60Y72\016072-01t-vsh-03.dgn



USER NAME = APatterson
 DESIGNED - AK
 DRAWN - AK
 CHECKED - AJP
 DATE - 12/09/2022

REVISIONS:
 REVISIONS -
 REVISIONS -
 REVISIONS -
 REVISIONS -

STATE OF ILLINOIS
 DEPARTMENT OF TRANSPORTATION

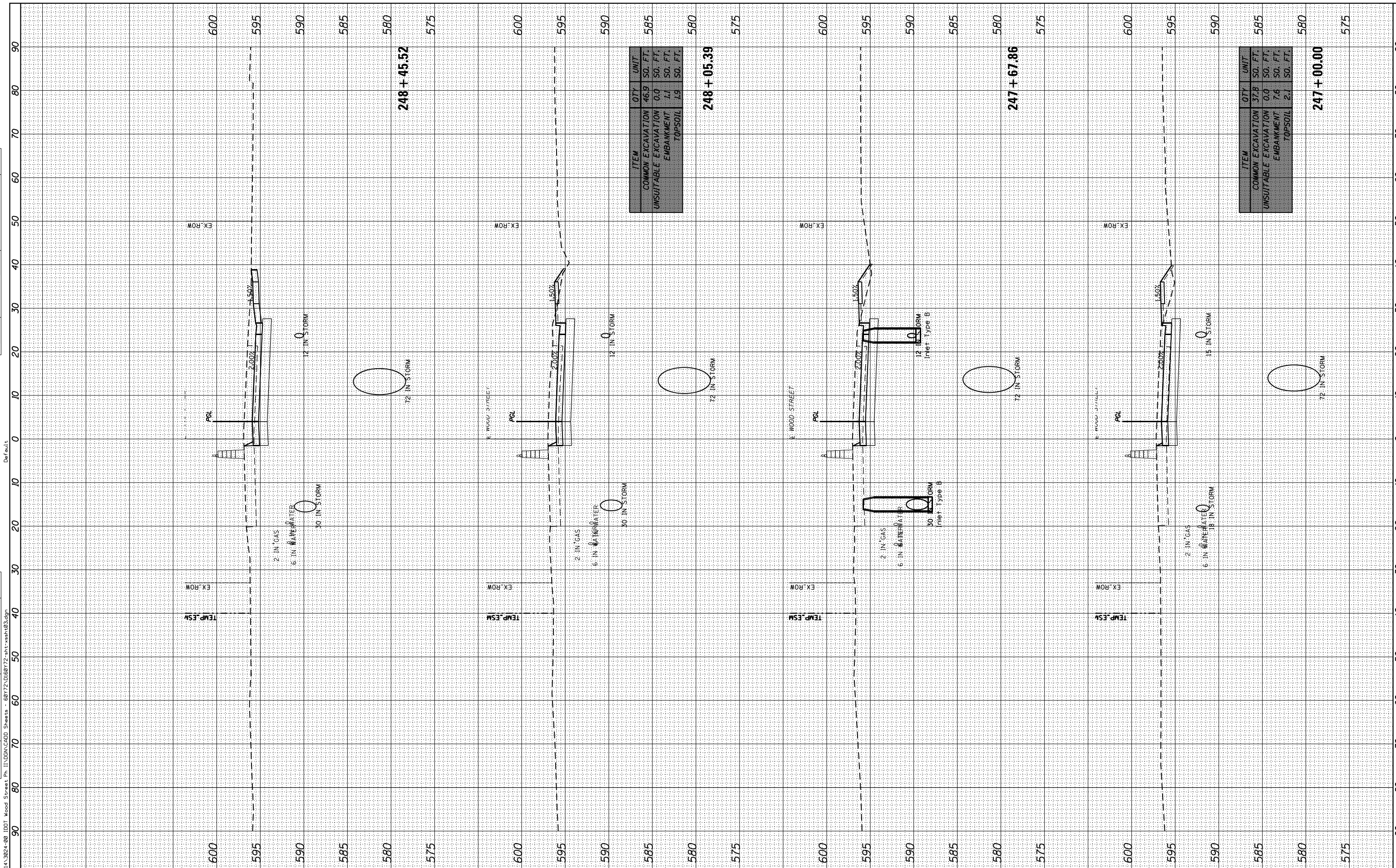
WOOD STREET CROSS SECTION STAGE 1
 WOOD STREET/ASHLAND AVENUE
 SCALE: 1"=10'
 SHEET 55 OF 62 SHEETS
 STA. 244+72.92 TO STA. 246+06.65

F.A.U. RTE.	SECTION	COUNTY	TOTAL SHEETS	SHEET NO.
2857	(145,146&1465-2)WRS&B-1	COOK	686	554
CONTRACT NO. 60Y72			ILLINOIS FED. AID PROJECT	

BY	DATE


ORIGINAL SURVEY	SURVEYED	BY	DATE
NOTE BOOK	PLOTTED		
	TEMPLATE		
	AREAS CHECKED		
	AREAS CHECKED		
	AREAS CHECKED		
	AREAS CHECKED		

FILE NAME: P:\A-PA-1A-3824-80-IDD1 Wood Street Ph.1\DRN\CADD Sheets - 60Y72-016072-01t.vshh03.dgn



ITEM	QTY	UNIT
COMMON EXCAVATION	46.9	SO. FT.
UNSUITABLE EXCAVATION	0.0	SO. FT.
EMBANKMENT	1.1	SO. FT.
TOPSOIL	1.9	SO. FT.
TOTAL	248 + 05.39	

ITEM	QTY	UNIT
COMMON EXCAVATION	32.8	SO. FT.
UNSUITABLE EXCAVATION	0.0	SO. FT.
EMBANKMENT	7.6	SO. FT.
TOPSOIL	2.1	SO. FT.
TOTAL	247 + 00.00	



USER NAME = APatterson
 DESIGNED - AK
 DRAWN - AK
 CHECKED - AJP
 DATE - 12/09/2022

REVISED -
 REVISED -
 REVISED -
 REVISED -

STATE OF ILLINOIS
 DEPARTMENT OF TRANSPORTATION

WOOD STREET CROSS SECTION STAGE 1
 WOOD STREET/ASHLAND AVENUE


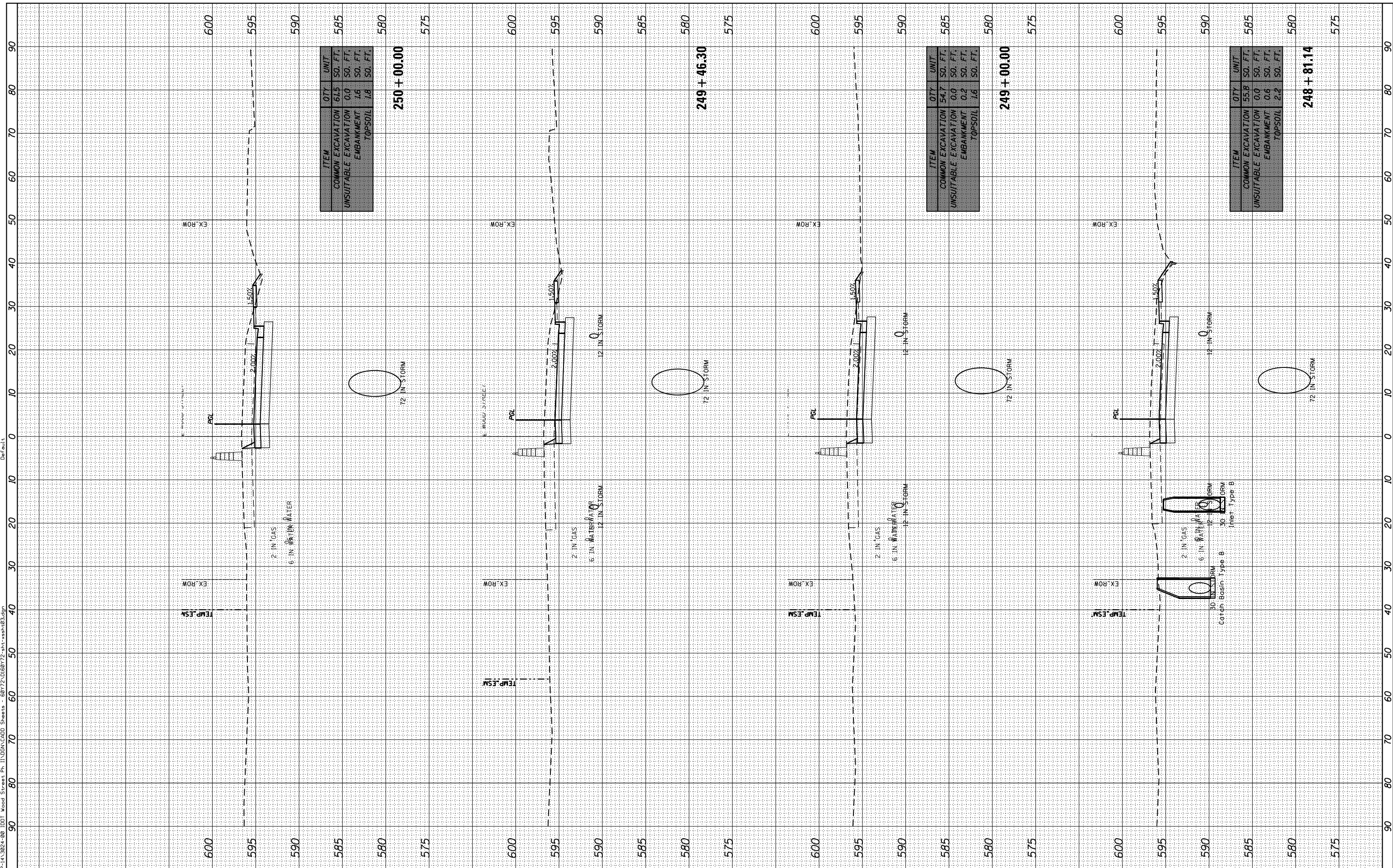
SCALE: 1"=10'
 SHEET 56 OF 62 SHEETS
 STA. 247+00.00 TO STA. 248+45.52

F.A.U. RTE.	SECTION	COUNTY	TOTAL SHEETS	SHEET NO.
2857	(145,146&1465-2)WRS&B-1	COOK	686	555
CONTRACT NO. 60Y72				
ILLINOIS FED. AID PROJECT				

BY	DATE

ORIGINAL SURVEY	SURVEYED	DATE
NOTE BOOK	PLOTTED	
	TEMPLATE	
	AREAS CHECKED	
	AREAS CHECKED	

FILE NAME: P:\A-PA-1A-3824-80-IDDOT Wood Street Ph.1\DRAWING\Sheet - 60Y72-016072-01-ash-03.dgn



USER NAME = APatterson
 PLOT SCALE = 20.0000' / in.
 PLOT DATE = 12/13/2022

DESIGNED - AK
 DRAWN - AK
 CHECKED - AJP
 DATE - 12/09/2022

REVISED -
 REVISED -
 REVISED -
 REVISED -

STATE OF ILLINOIS
 DEPARTMENT OF TRANSPORTATION

WOOD STREET CROSS SECTION STAGE 1
 WOOD STREET/ASHLAND AVENUE

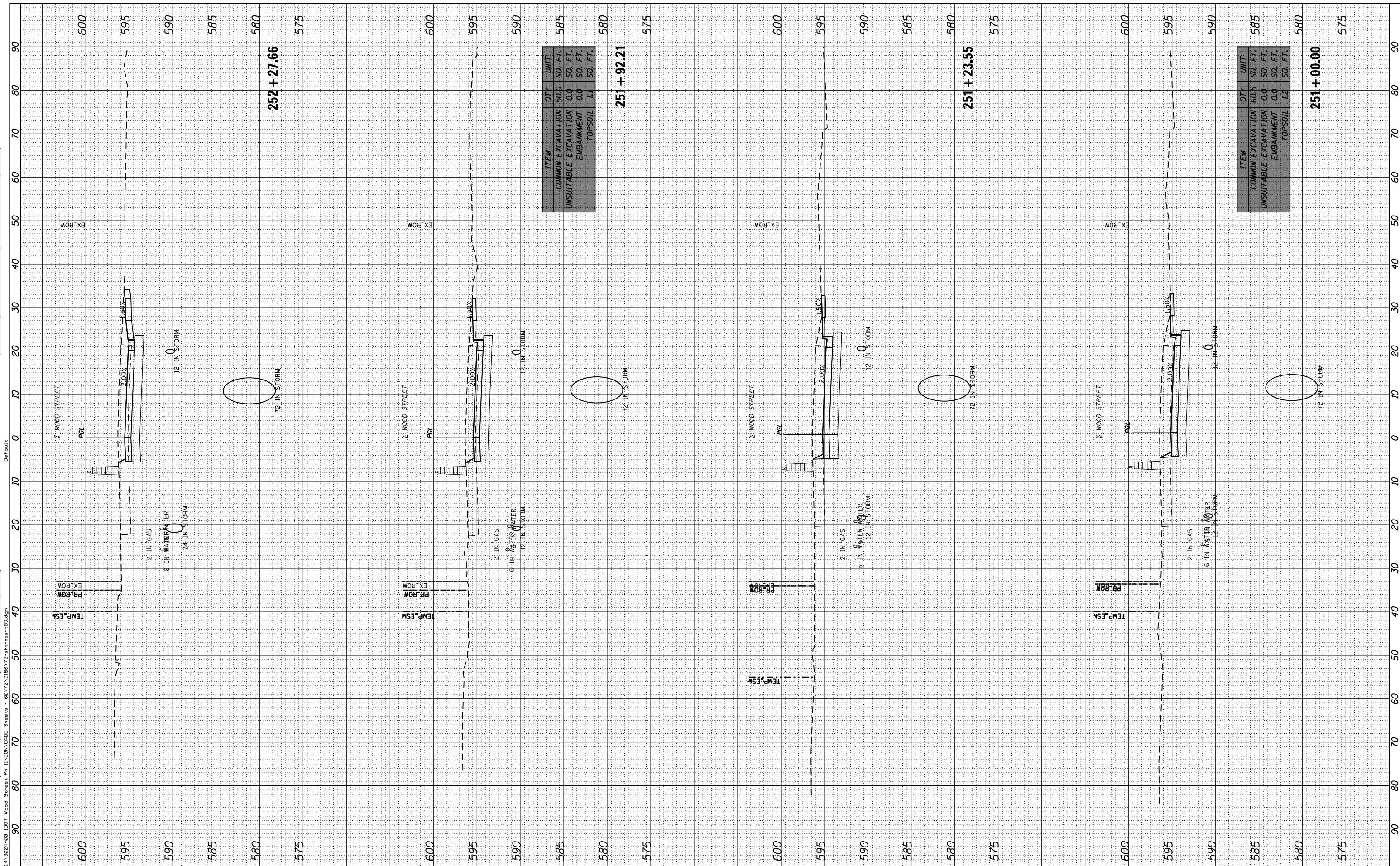
SCALE: 1"=10' SHEET 57 OF 62 SHEETS STA. 248+81.14 TO STA. 250+00.00

F.A.U. RTE.	SECTION	COUNTY	TOTAL SHEETS	SHEET NO.
2857	(145,146&1465-2)WRS&B-1	COOK	686	556
CONTRACT NO. 60Y72				
ILLINOIS FED. AID PROJECT				

BY	DATE


ORIGINAL SURVEY	SURVEYED	BY	DATE
NOTE BOOK	PLOTTED		
	TEMPLATE		
	AREAS CHECKED		
	AREAS CHECKED		

FILE NAME = P:\A-1A\2024-80 IDOT Wood Street Ph. 1\DRAW\CAD\ Sheets - 60Y72\016072-sh1-xsh1-03.dgn



ITEM	QTY	UNIT
COMMON EXCAVATION	50.0	SO. FT.
UNSUITABLE EXCAVATION	0.0	SO. FT.
EMBANKMENT	0.0	SO. FT.
TOPSOIL	1.2	SO. FT.
251 + 92.21		

ITEM	QTY	UNIT
COMMON EXCAVATION	60.5	SO. FT.
UNSUITABLE EXCAVATION	0.0	SO. FT.
EMBANKMENT	0.0	SO. FT.
TOPSOIL	1.2	SO. FT.
251 + 00.00		



USER NAME = APatterson
DESIGNED - AK
DRAWN - AK
CHECKED - AJP
DATE - 12/09/2022
REVISIONS:
REVISED -
REVISED -
REVISED -
REVISED -

**STATE OF ILLINOIS
DEPARTMENT OF TRANSPORTATION**

**WOOD STREET CROSS SECTION STAGE 1
WOOD STREET/ASHLAND AVENUE**

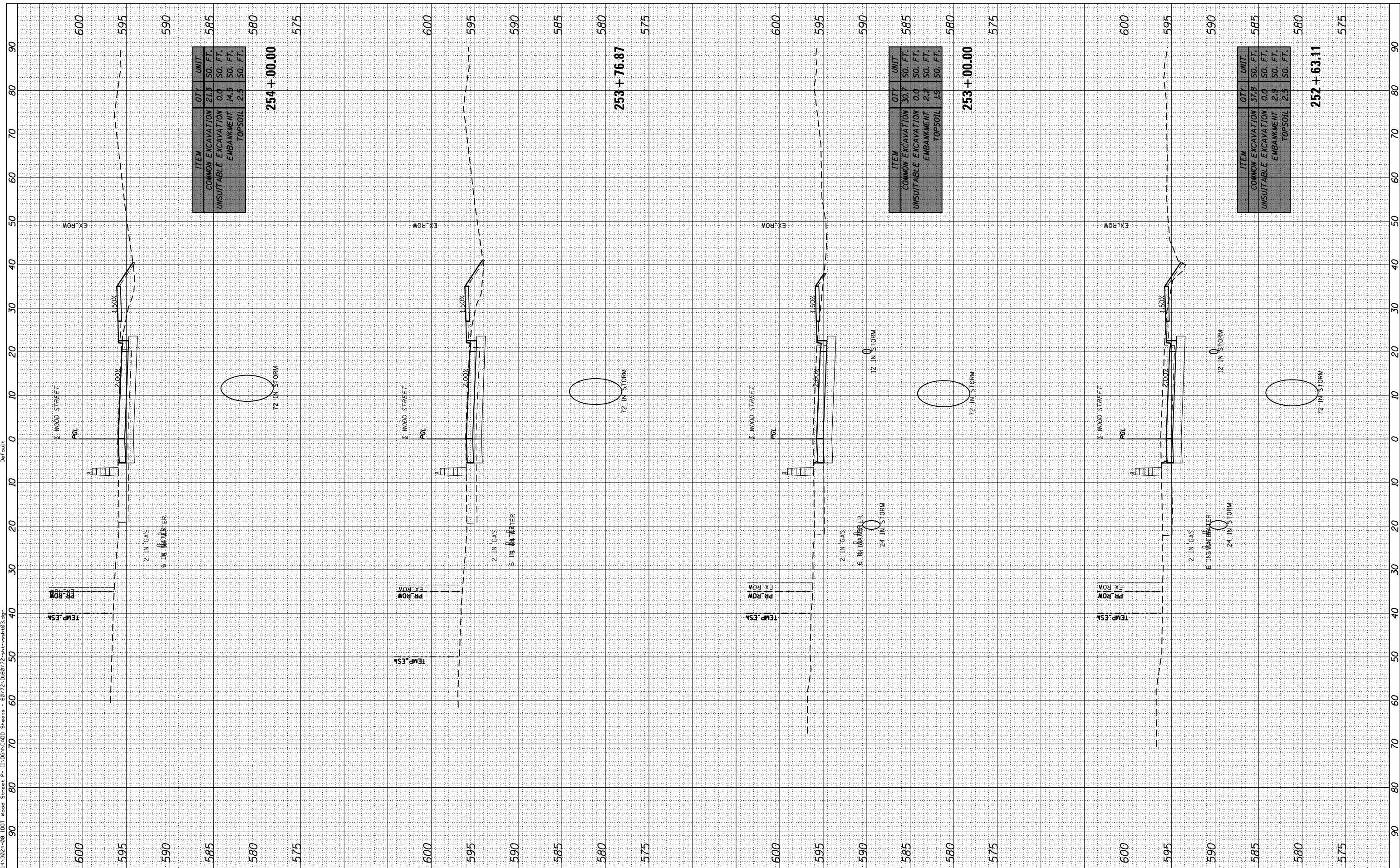
SCALE: 1"=10' SHEET 58 OF 62 SHEETS STA. 251+00.00 TO STA. 252+27.66

F.A.U. RTE.	SECTION	COUNTY	TOTAL SHEETS	SHEET NO.
2857	(145,146&1465-2)WRS&B-1	COOK	686	557
CONTRACT NO. 60Y72				
ILLINOIS FED. AID PROJECT				

BY	DATE
FINISHED SURVEY	
NOTED SURVEY	
PLOTTED	
TEMPLATE	
AREAS CHECKED	
NO.	

BY	DATE
ORIGINAL SURVEY	
NOTED SURVEY	
PLOTTED	
TEMPLATE	
AREAS CHECKED	
NO.	


FILE NAME: P:\A-1A\2024-80 IDOT Wood Street Ph. 11\DRAWING\Sheet 60Y72-016072-01-ash-03.dgn



ITEM	QTY	UNIT
COMMON EXCAVATION	21.3	SO. FT.
UNSUITABLE EXCAVATION	0.0	SO. FT.
EMBANKMENT	14.5	SO. FT.
TOPSOIL	2.5	SO. FT.
254 + 00.00		

ITEM	QTY	UNIT
COMMON EXCAVATION	30.7	SO. FT.
UNSUITABLE EXCAVATION	0.0	SO. FT.
EMBANKMENT	2.2	SO. FT.
TOPSOIL	1.9	SO. FT.
253 + 00.00		

ITEM	QTY	UNIT
COMMON EXCAVATION	37.8	SO. FT.
UNSUITABLE EXCAVATION	0.0	SO. FT.
EMBANKMENT	2.9	SO. FT.
TOPSOIL	2.5	SO. FT.
252 + 63.11		



USER NAME =	APatterson
DESIGNED -	AK
DRAWN -	AK
CHECKED -	AJP
DATE -	12/09/2022

REVISED -	
REVISED -	
REVISED -	
REVISED -	

**STATE OF ILLINOIS
DEPARTMENT OF TRANSPORTATION**

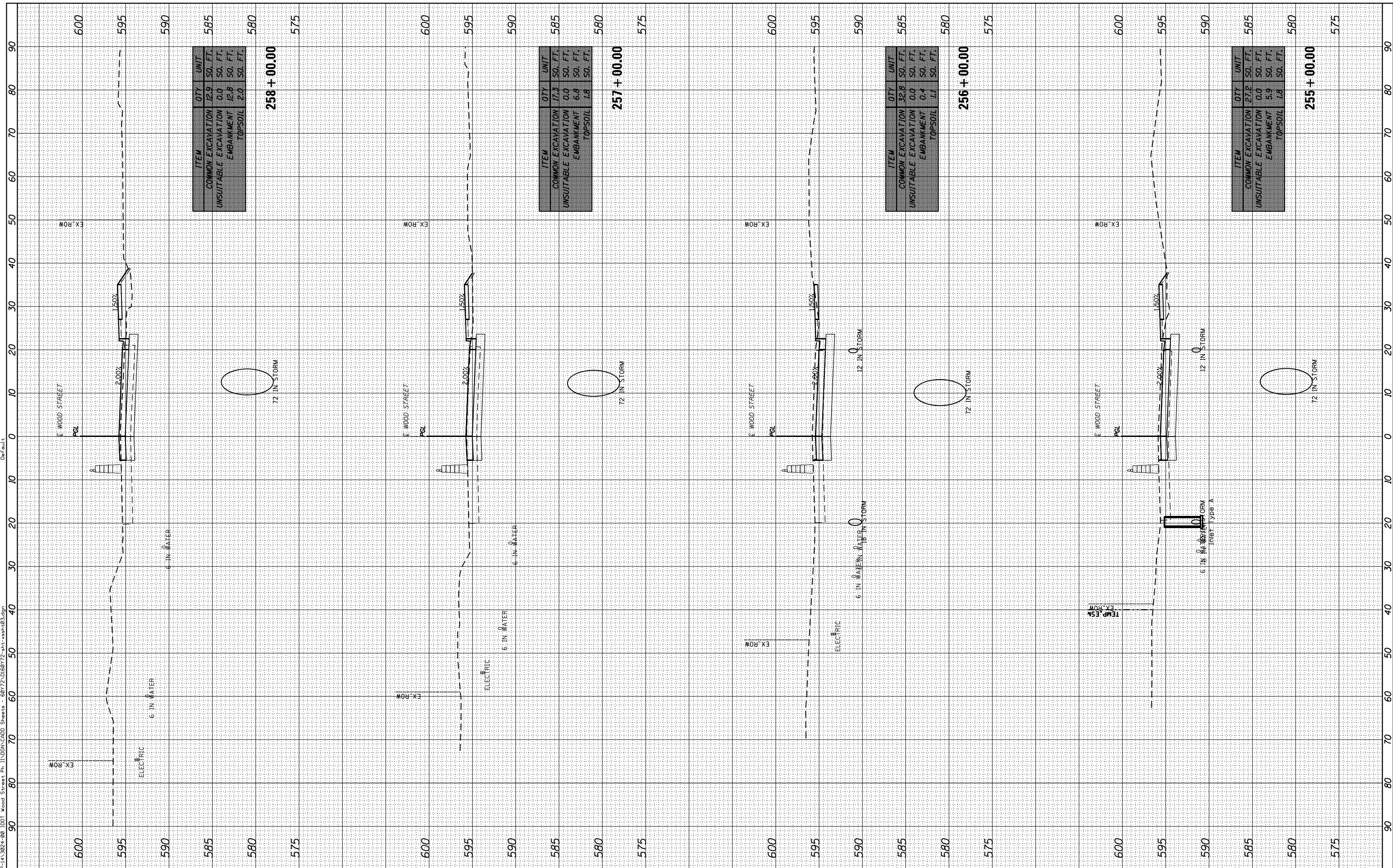
WOOD STREET CROSS SECTION STAGE 1 WOOD STREET/ASHLAND AVENUE			
SCALE: 1"=10'	SHEET 59	OF 62 SHEETS	STA. 252+63.11 TO STA. 254+00.00

F.A.U. RTE.	SECTION	COUNTY	TOTAL SHEETS	SHEET NO.
2857	(145,146&1465-2)WRS&B-1	COOK	686	558
CONTRACT NO. 60Y72				
ILLINOIS FED. AID PROJECT				

BY	DATE

ORIGINAL SURVEY	SURVEYED	BY	DATE
NO.	NO.		

FILE NAME = P:\A\3824-80 IDOT Wood Street Ph 1\DRAW\LOAD Sheets - 60Y72\016072-st-wsh-03.dgn



ITEM	QTY	UNIT
COMMON EXCAVATION	12.9	SO. FT.
UNSUITABLE EXCAVATION	0.0	SO. FT.
EMBANKMENT	12.8	SO. FT.
TOPSOIL	2.0	SO. FT.

258 + 00.00

ITEM	QTY	UNIT
COMMON EXCAVATION	17.3	SO. FT.
UNSUITABLE EXCAVATION	0.0	SO. FT.
EMBANKMENT	6.8	SO. FT.
TOPSOIL	1.8	SO. FT.

257 + 00.00

ITEM	QTY	UNIT
COMMON EXCAVATION	32.8	SO. FT.
UNSUITABLE EXCAVATION	0.0	SO. FT.
EMBANKMENT	0.4	SO. FT.
TOPSOIL	1.1	SO. FT.

256 + 00.00

ITEM	QTY	UNIT
COMMON EXCAVATION	27.2	SO. FT.
UNSUITABLE EXCAVATION	0.0	SO. FT.
EMBANKMENT	5.9	SO. FT.
TOPSOIL	1.8	SO. FT.

255 + 00.00

INFRASTRUCTURE ENGINEERING INCORPORATED
 1 South Wacker | Suite 2650 | Chicago, IL 60606
 T: 312.454.8600 | F: 312.454.8601 | www.infrastructure-engineering.com

USER NAME = APatterson	DESIGNED - AK	REVISED -
	DRAWN - AK	REVISED -
	CHECKED - AJP	REVISED -
	DATE - 12/09/2022	REVISED -

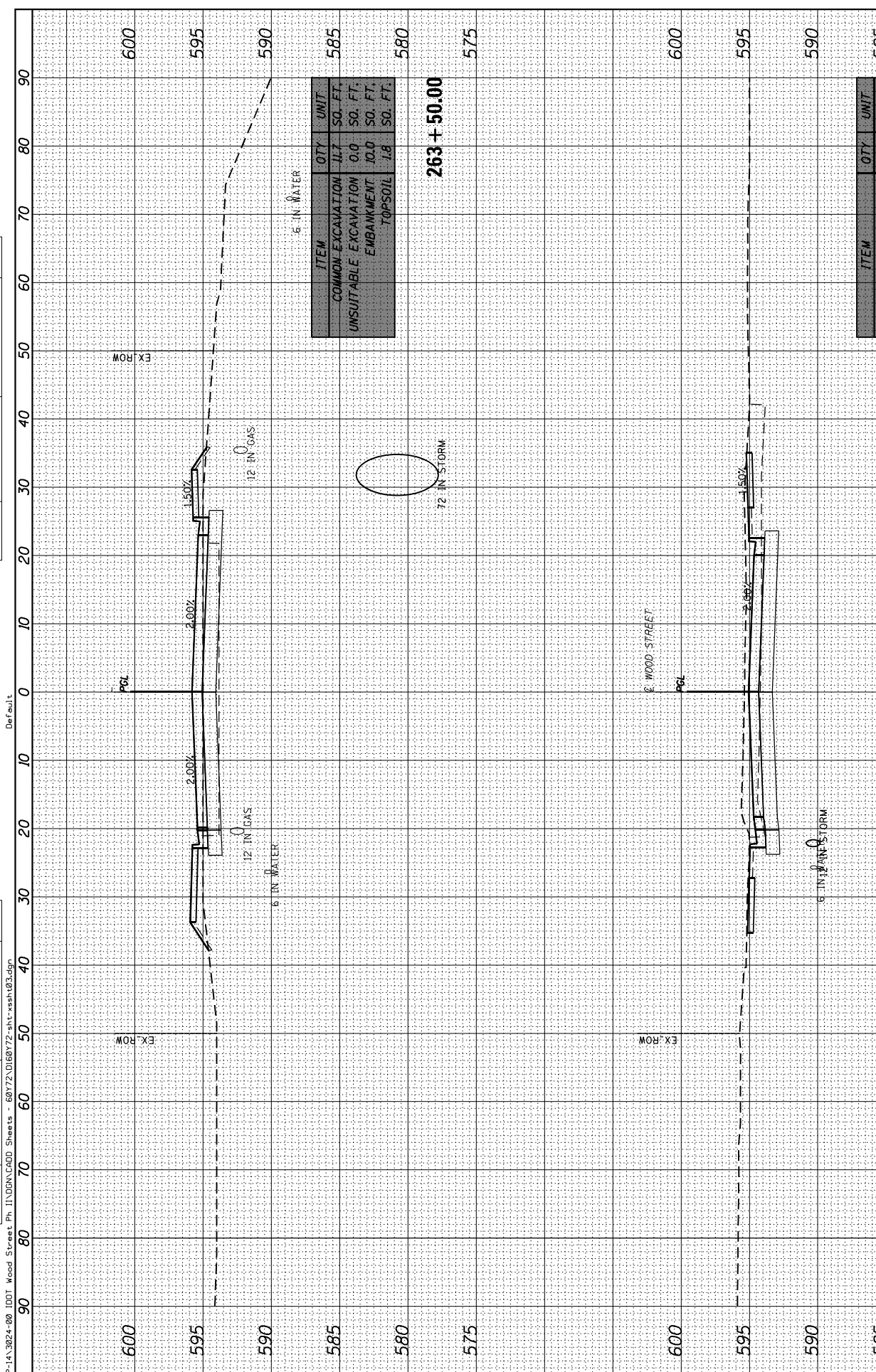
STATE OF ILLINOIS DEPARTMENT OF TRANSPORTATION

WOOD STREET CROSS SECTION STAGE 1
WOOD STREET/ASHLAND AVENUE
 SCALE: 1"=10' SHEET 60 OF 62 SHEETS STA. 255+00.00 TO STA. 258+00.00

F.A.U. RTE.	SECTION	COUNTY	TOTAL SHEETS	SHEET NO.
2857	(145,146&1465-2)WRS&B-1	COOK	686	559
CONTRACT NO. 60Y72				
ILLINOIS FED. AID PROJECT				

BY	DATE

ORIGINAL SURVEY	SURVEYED	BY	DATE
NOTE BOOK	PLOTTED		
	TEMPLATE		
	AREAS CHECKED		
	AREAS CHECKED		



ITEM	QTY	UNIT
COMMON EXCAVATION	11.7	SO. FT.
UNSUITABLE EXCAVATION	0.0	SO. FT.
EMBANKMENT	10.0	SO. FT.
TOPSOIL	1.8	SO. FT.

263+50.00
575

ITEM	QTY	UNIT
COMMON EXCAVATION	58.3	SO. FT.
UNSUITABLE EXCAVATION	0.0	SO. FT.
EMBANKMENT	0.0	SO. FT.
TOPSOIL	2.2	SO. FT.

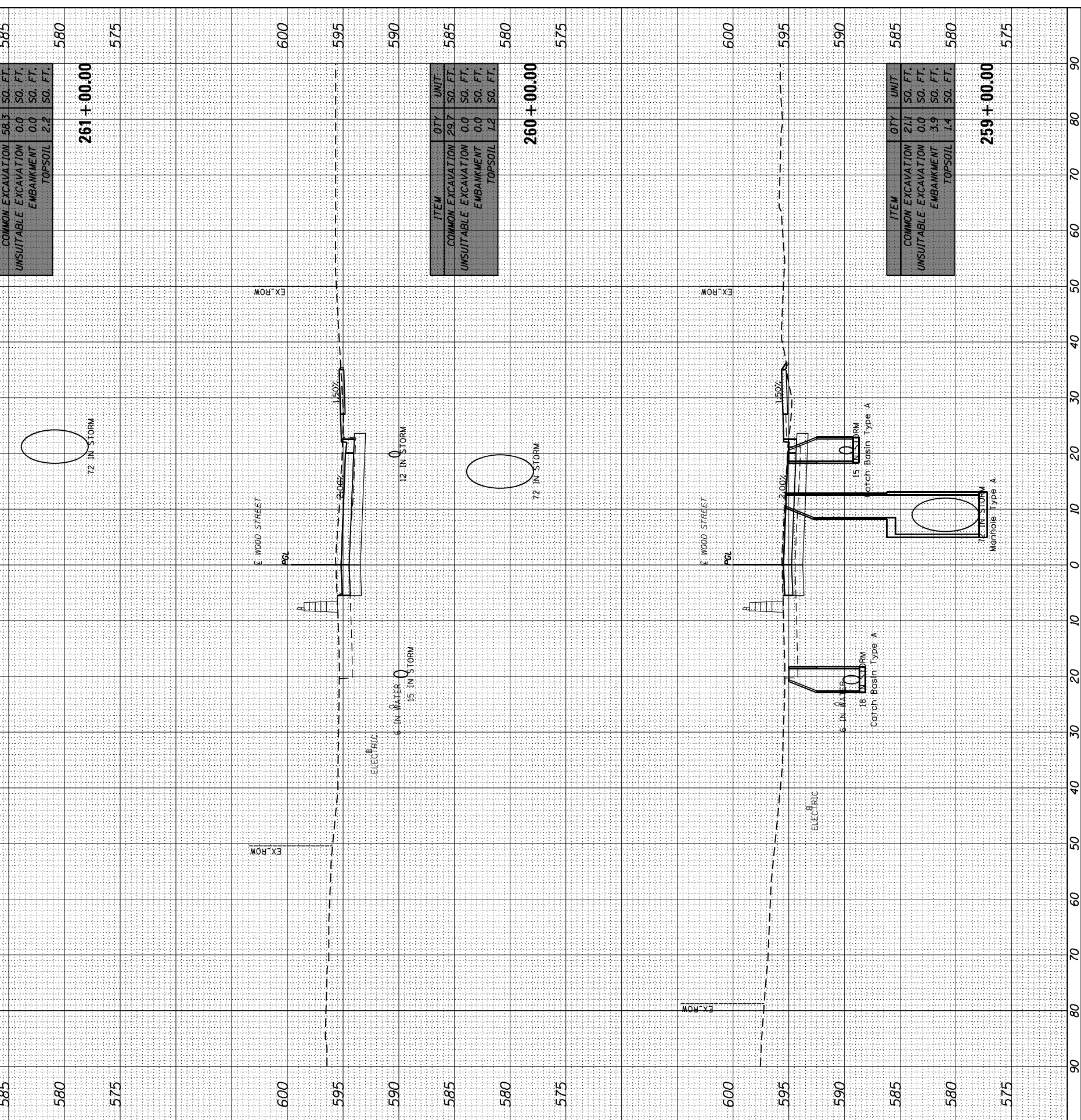
261+00.00
575

ITEM	QTY	UNIT
COMMON EXCAVATION	29.7	SO. FT.
UNSUITABLE EXCAVATION	0.0	SO. FT.
EMBANKMENT	0.0	SO. FT.
TOPSOIL	1.2	SO. FT.

260+00.00
575

ITEM	QTY	UNIT
COMMON EXCAVATION	21.1	SO. FT.
UNSUITABLE EXCAVATION	0.0	SO. FT.
EMBANKMENT	3.9	SO. FT.
TOPSOIL	1.4	SO. FT.


259+00.00
575



F.A.U. RTE.	SECTION	COUNTY	TOTAL SHEETS	SHEET NO.
2857	(145,146&1465-2)WRS&B-1	COOK	686	560

CONTRACT NO. 60Y72

ILLINOIS FED. AID PROJECT



USER NAME = APatterson	DESIGNED - AK	REVISED -
	DRAWN - AK	REVISED -
PLOT SCALE = 20.0000' / in.	CHECKED - AJP	REVISED -
PLOT DATE = 12/13/2022	DATE - 12/09/2022	REVISED -

**STATE OF ILLINOIS
DEPARTMENT OF TRANSPORTATION**

**WOOD STREET CROSS SECTION STAGE 1
WOOD STREET/ASHLAND AVENUE**


SCALE: 1"=10' SHEET 61 OF 62 SHEETS STA. 259+00.00 TO STA. 263+50.00

FILE NAME = P:\P-1A\2024-20 IDOT Wood Street Ph. II\DRAWING\000 Sheets - 60Y72\016072-ash-ssn1-03.dgn

BY	DATE

ORIGINAL SURVEY	SURVEYED	DATE
NOTE BOOK	PLOTTED	
	TEMPLATE	
	AREAS CHECKED	
	AREAS CHECKED	

FILE NAME = P:\P-1A-3824-80 IDOT Wood Street Ph. 1\DRAWING\Drawings - 60Y72\016072-sht-ash-03.dgn



ITEM	QTY	UNIT
COMMON EXCAVATION	1.2	SO. FT.
UNSUITABLE EXCAVATION	0.0	SO. FT.
EMBANKMENT	184.0	SO. FT.
TOPSOIL	9.7	SO. FT.

264 + 36.68



USER NAME = APatterson	DESIGNED - AK	REVISED -
PLOT SCALE = 20.0000' / in.	DRAWN - AK	REVISED -
PLOT DATE = 12/13/2022	CHECKED - AJP	REVISED -
	DATE - 12/09/2022	REVISED -

**STATE OF ILLINOIS
DEPARTMENT OF TRANSPORTATION**

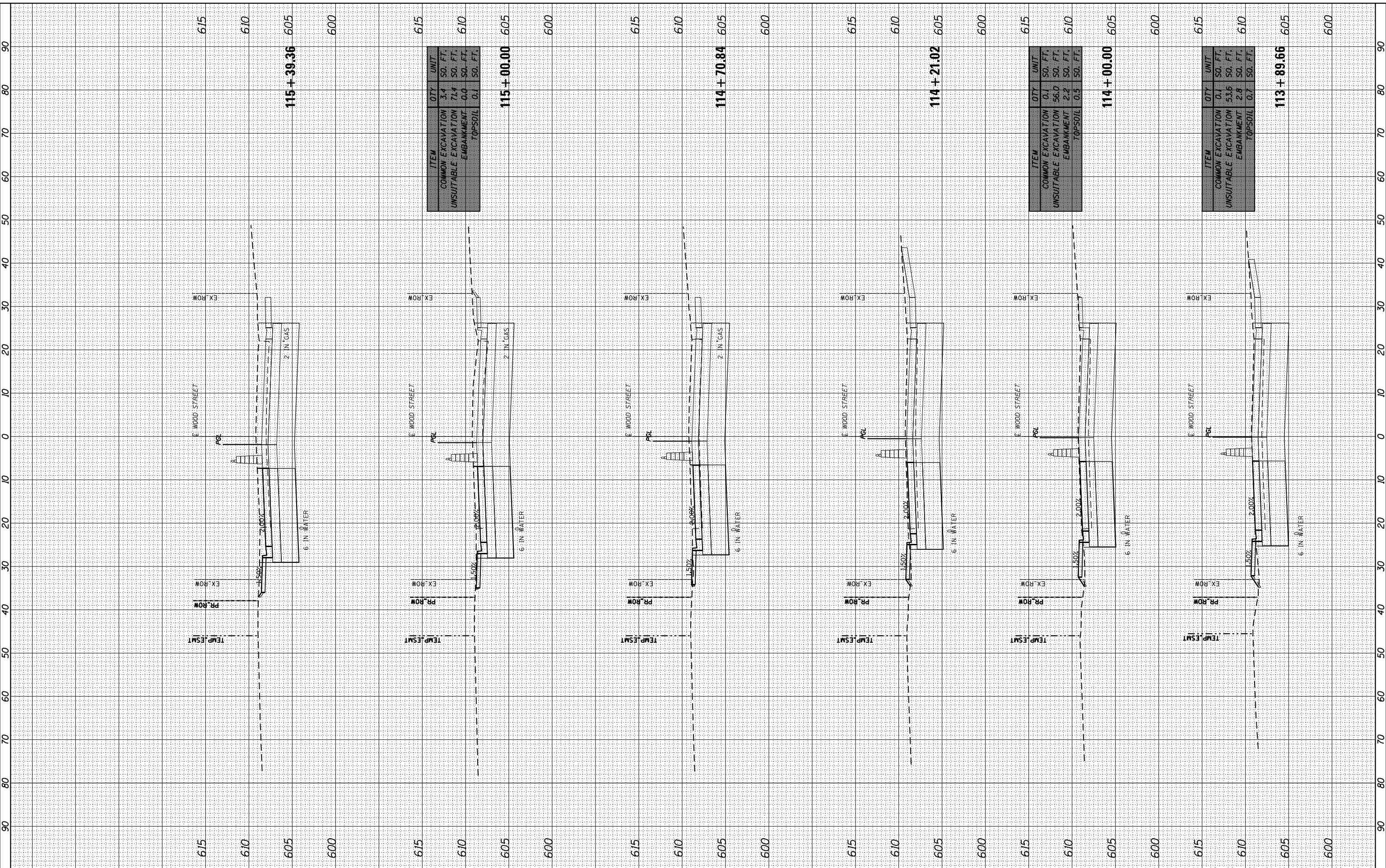
WOOD STREET CROSS SECTION STAGE 1 WOOD STREET/ASHLAND AVENUE	
SCALE: 1"=10'	SHEET 62 OF 62 SHEETS STA. 264+36.68 TO STA. 268+00.00

F.A.U. RTE.	SECTION	COUNTY	TOTAL SHEETS	SHEET NO.
2857	(145,146&1465-2)WRS&B-1	COOK	686	561
CONTRACT NO. 60Y72				
ILLINOIS FED. AID PROJECT				

BY	DATE

ORIGINAL SURVEY	SURVEYED	DATE
NOTE BOOK	PLOTTED	
	TEMPLATE	
	AREAS CHECKED	

FILE NAME = P:\A\A\3824-80 IDOT Wood Street Ph.1\DWG\CADD Sheets - 60Y72-016072-sht-ash-04.dgn



ITEM	QTY	UNIT
COMMON EXCAVATION	3.4	SO. FT.
UNSUITABLE EXCAVATION	71.4	SO. FT.
EMBANKMENT	0.0	SO. FT.
TOPSOIL	0.1	SO. FT.

ITEM	QTY	UNIT
COMMON EXCAVATION	0.1	SO. FT.
UNSUITABLE EXCAVATION	56.0	SO. FT.
EMBANKMENT	2.2	SO. FT.
TOPSOIL	0.5	SO. FT.

ITEM	QTY	UNIT
COMMON EXCAVATION	0.1	SO. FT.
UNSUITABLE EXCAVATION	53.6	SO. FT.
EMBANKMENT	2.8	SO. FT.
TOPSOIL	0.7	SO. FT.

INFRASTRUCTURE ENGINEERING INCORPORATED
 1 South Wacker | Suite 2650 | Chicago, IL 60606
 773.455.8866 | 773.255.8864 | www.infrastructureeng.com

USER NAME = APatterson	DESIGNED - AK	REVISED -
	DRAWN - AK	REVISED -
	CHECKED - AJP	REVISED -
	DATE - 12/09/2022	REVISED -

**STATE OF ILLINOIS
 DEPARTMENT OF TRANSPORTATION**

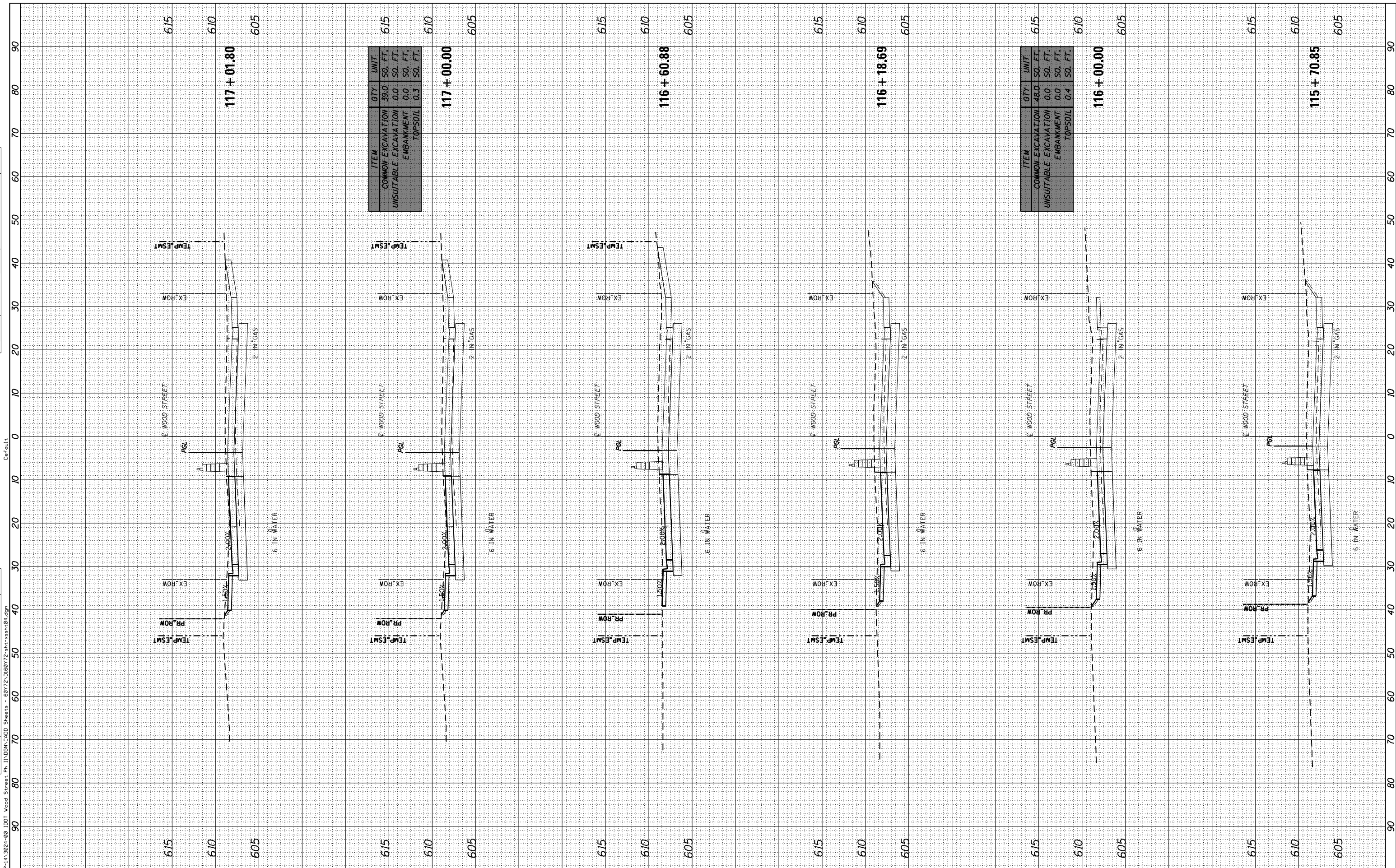
**WOOD STREET CROSS SECTION STAGE 2
 WOOD STREET/ASHLAND AVENUE**
 SCALE: 1"=10' SHEET 1 OF 62 SHEETS STA. 113+89.66 TO STA. 115+39.36

F.A.U. RTE.	SECTION	COUNTY	TOTAL SHEETS	SHEET NO.
2857	(145,146&1465-2)WRS&B-1	COOK	686	562
CONTRACT NO. 60Y72				
ILLINOIS FED. AID PROJECT				

BY	DATE
FINISHED SURVEY	
PLOTTED	
TEMPLATE	
NOTE BOOK	
AREAS CHECKED	


BY	DATE
ORIGINAL SURVEY	
PLOTTED	
TEMPLATE	
NOTE BOOK	
AREAS CHECKED	

FILE NAME: P:\A-1A\2024-80 IDOT Wood Street Ph.1\DWG\CADD Sheets - 60Y72\016072-sht-ash-04.dgn



ITEM	QTY	UNIT
COMMON EXCAVATION	39.0	SO. FT.
UNSUITABLE EXCAVATION	0.0	SO. FT.
EMBANKMENT	0.0	SO. FT.
TOPSOIL	0.3	SO. FT.

ITEM	QTY	UNIT
COMMON EXCAVATION	48.0	SO. FT.
UNSUITABLE EXCAVATION	0.0	SO. FT.
EMBANKMENT	0.0	SO. FT.
TOPSOIL	0.4	SO. FT.



USER NAME = APatterson
 PLOT SCALE = 20.0000' / in.
 PLOT DATE = 12/13/2022

DESIGNED - AK
 DRAWN - AK
 CHECKED - AJP
 DATE - 12/09/2022

REVISED -
 REVISED -
 REVISED -
 REVISED -

**STATE OF ILLINOIS
 DEPARTMENT OF TRANSPORTATION**

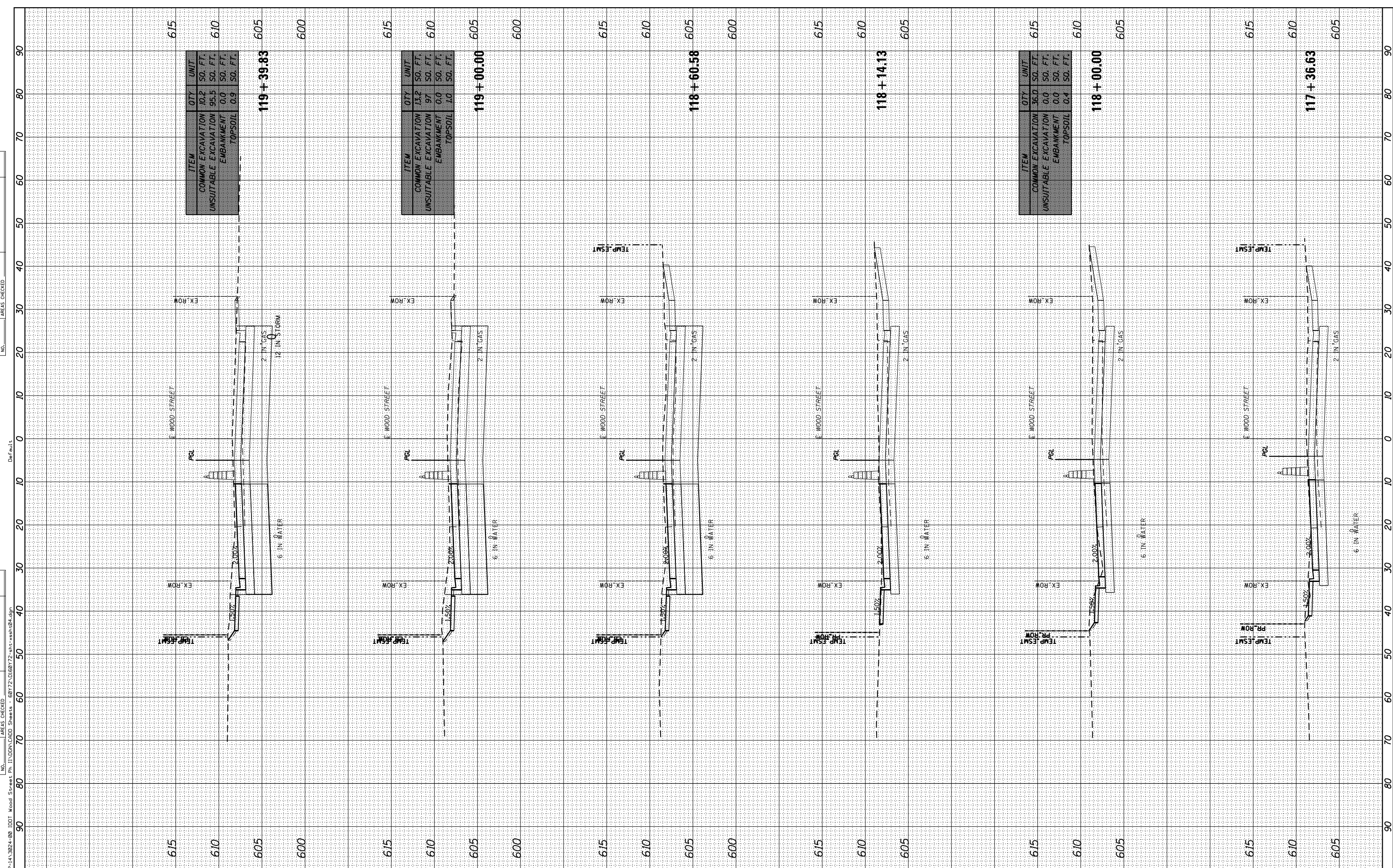
**WOOD STREET CROSS SECTION STAGE 2
 WOOD STREET/ASHLAND AVENUE**
 SCALE: 1"=10' SHEET 2 OF 62 SHEETS STA. 115+70.85 TO STA. 117+01.80

F.A.U. RTE.	SECTION	COUNTY	TOTAL SHEETS	SHEET NO.
2857	(145,146&146S-2)WRS&B-1	COOK	686	563
CONTRACT NO. 60Y72				

ILLINOIS FED. AID PROJECT

BY	DATE

ORIGINAL SURVEY	SURVEYED	DATE
NOTE BOOK	PLOTTED	
	TEMPLATE	
	AREAS CHECKED	
	AREAS CHECKED	



ITEM	QTY	UNIT
COMMON EXCAVATION	10.2	SO. FT.
UNSUITABLE EXCAVATION	95.5	SO. FT.
EMBANKMENT	0.0	SO. FT.
TOPSOIL	0.9	SO. FT.

119 + 39.83

ITEM	QTY	UNIT
COMMON EXCAVATION	13.2	SO. FT.
UNSUITABLE EXCAVATION	97	SO. FT.
EMBANKMENT	0.0	SO. FT.
TOPSOIL	1.0	SO. FT.

119 + 00.00

118 + 60.58

118 + 14.13

ITEM	QTY	UNIT
COMMON EXCAVATION	36.0	SO. FT.
UNSUITABLE EXCAVATION	0.0	SO. FT.
EMBANKMENT	0.0	SO. FT.
TOPSOIL	0.4	SO. FT.

118 + 00.00

117 + 36.63

FILE NAME: P:\A-PA-3824-80\DOT Wood Street Ph 11\DRN\CADD Sheets - 60Y72\016072-sht-ash-04.dgn



USER NAME =	APatterson
DESIGNED -	AK
DRAWN -	AK
CHECKED -	AJP
DATE -	12/09/2022
PLOT SCALE =	20.0000' / in.
PLOT DATE =	12/13/2022

REVISED -	
REVISED -	
REVISED -	
REVISED -	

**STATE OF ILLINOIS
DEPARTMENT OF TRANSPORTATION**

**WOOD STREET CROSS SECTION STAGE 2
WOOD STREET/ASHLAND AVENUE**

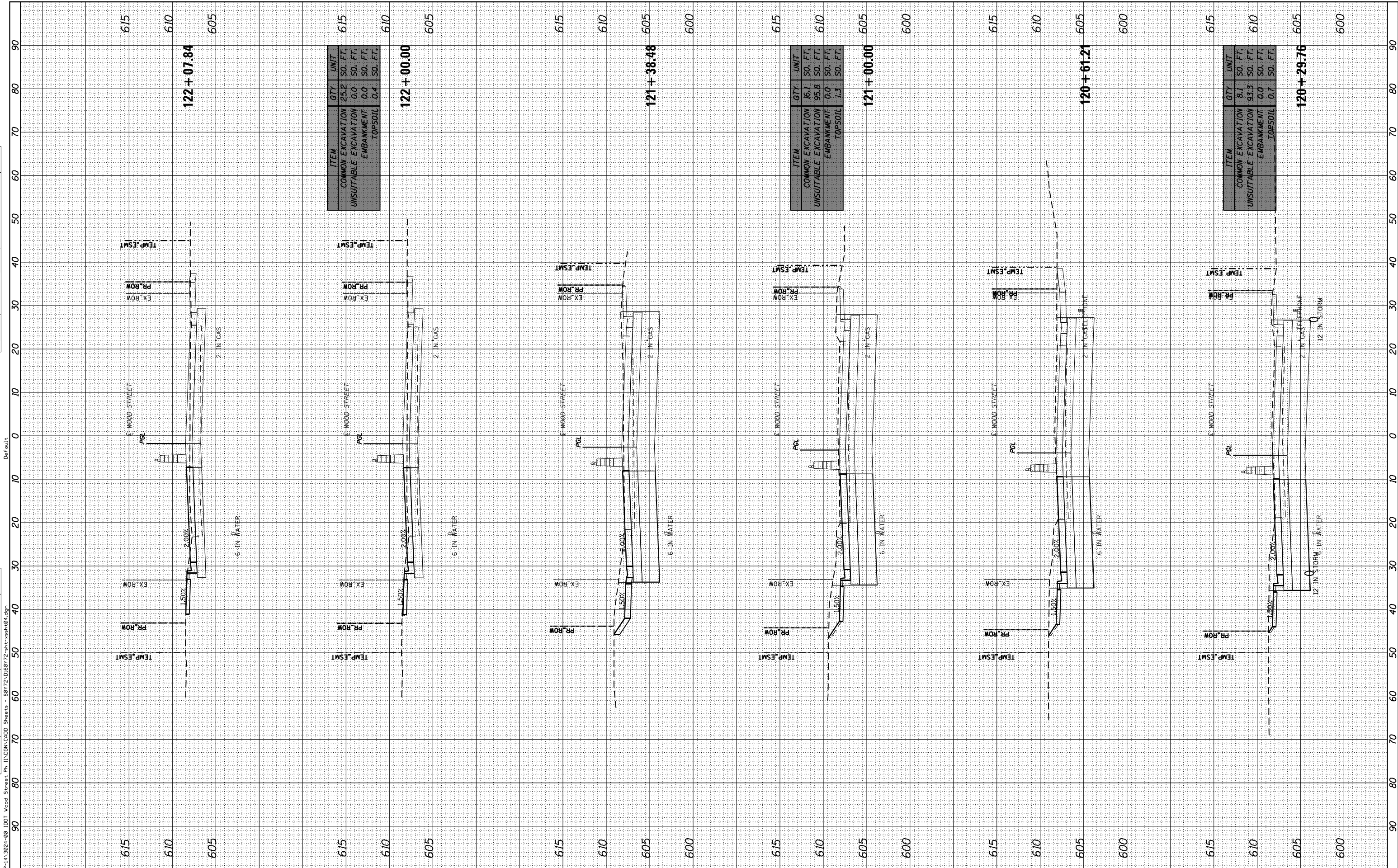
SCALE: 1"=10' SHEET 3 OF 62 SHEETS STA. 117+36.63 TO STA. 119+39.83

F.A.U. RTE.	SECTION	COUNTY	TOTAL SHEETS	SHEET NO.
2857	(145,146&1465-2)WRS&B-1	COOK	686	564
CONTRACT NO. 60Y72				
ILLINOIS FED. AID PROJECT				

FINISH	SURVEYED	DATE
SURVEY	PLOTTED	
NOTE BOOK	TEMPLATE	
NO.	AREAS CHECKED	

ORIGINAL	SURVEYED	DATE
SURVEY	PLOTTED	
NOTE BOOK	TEMPLATE	
NO.	AREAS CHECKED	

FILE NAME = P:\A\3824-80 IDOT Wood Street Ph.1\DRAW\LOAD Sheets - 60Y72\016072-sht-ash-04.dgn



ITEM	QTY	UNIT
COMMON EXCAVATION	25.2	SO. FT.
UNSUITABLE EXCAVATION	0.0	SO. FT.
EMBANKMENT	0.0	SO. FT.
TOPSOIL	0.4	SO. FT.

122 + 00.00

ITEM	QTY	UNIT
COMMON EXCAVATION	16.1	SO. FT.
UNSUITABLE EXCAVATION	95.8	SO. FT.
EMBANKMENT	0.0	SO. FT.
TOPSOIL	1.3	SO. FT.

121 + 00.00

ITEM	QTY	UNIT
COMMON EXCAVATION	8.1	SO. FT.
UNSUITABLE EXCAVATION	93.3	SO. FT.
EMBANKMENT	0.0	SO. FT.
TOPSOIL	0.7	SO. FT.

120 + 29.76



USER NAME = APatterson
 PLOT SCALE = 20.0000' / in.
 PLOT DATE = 12/13/2022

DESIGNED - AK
 DRAWN - AK
 CHECKED - AJP
 DATE - 12/09/2022

REVISED -
 REVISED -
 REVISED -
 REVISED -

STATE OF ILLINOIS
 DEPARTMENT OF TRANSPORTATION

WOOD STREET CROSS SECTION STAGE 2
 WOOD STREET/ASHLAND AVENUE

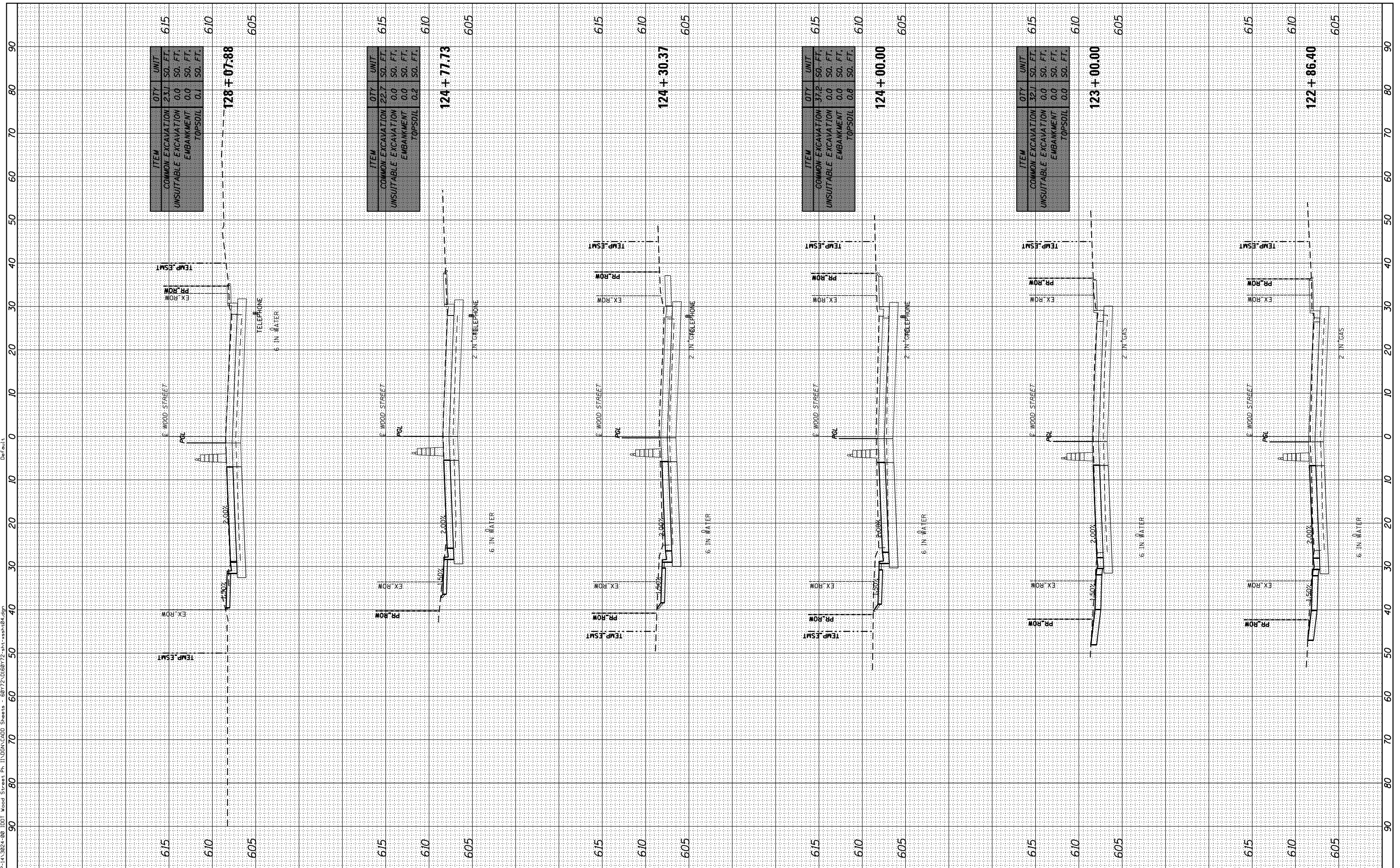
SCALE: 1"=10' SHEET 4 OF 62 SHEETS STA. 120+29.76 TO STA. 122+07.84

F.A.U. RTE.	SECTION	COUNTY	TOTAL SHEETS	SHEET NO.
2857	(145,146&1465-2)WRS&B-1	COOK	686	565
				CONTRACT NO. 60Y72
ILLINOIS FED. AID PROJECT				

DATE	
BY	
FINISHED SURVEY	SURVEYED
NOTE BOOK	PLOTTED
NO.	AREAS CHECKED

DATE	
BY	
ORIGINAL SURVEY	SURVEYED
NOTE BOOK	PLOTTED
NO.	AREAS CHECKED

FILE NAME: P:\A-1A-3824-80 IDOT Wood Street Pl.1\DWG\CADD Sheets - 60Y72-016072-ash-sm-04.dgn



ITEM	QTY	UNIT
COMMON EXCAVATION	23.1	SO. FT.
UNSUITABLE EXCAVATION	0.0	SO. FT.
EMBANKMENT	0.0	SO. FT.
TOPSOIL	0.1	SO. FT.

128 + 07.88

ITEM	QTY	UNIT
COMMON EXCAVATION	22.7	SO. FT.
UNSUITABLE EXCAVATION	0.0	SO. FT.
EMBANKMENT	0.0	SO. FT.
TOPSOIL	0.2	SO. FT.

124 + 77.73

ITEM	QTY	UNIT
COMMON EXCAVATION	37.2	SO. FT.
UNSUITABLE EXCAVATION	0.0	SO. FT.
EMBANKMENT	0.0	SO. FT.
TOPSOIL	0.8	SO. FT.

124 + 30.37

ITEM	QTY	UNIT
COMMON EXCAVATION	32.1	SO. FT.
UNSUITABLE EXCAVATION	0.0	SO. FT.
EMBANKMENT	0.0	SO. FT.
TOPSOIL	0.0	SO. FT.

123 + 00.00

ITEM	QTY	UNIT
COMMON EXCAVATION	32.1	SO. FT.
UNSUITABLE EXCAVATION	0.0	SO. FT.
EMBANKMENT	0.0	SO. FT.
TOPSOIL	0.0	SO. FT.

122 + 86.40

INFRASTRUCTURE ENGINEERING INCORPORATED
1 South Wacker | Suite 2650 | Chicago, IL 60606
773.245.8486 | F. 773.245.8484 | www.infrastructure-eng.com

USER NAME = APatterson	DESIGNED - AK	REVISED -
	DRAWN - AK	REVISED -
PLOT SCALE = 20.0000' / in.	CHECKED - AJP	REVISED -
PLOT DATE = 12/13/2022	DATE - 12/09/2022	REVISED -

STATE OF ILLINOIS DEPARTMENT OF TRANSPORTATION

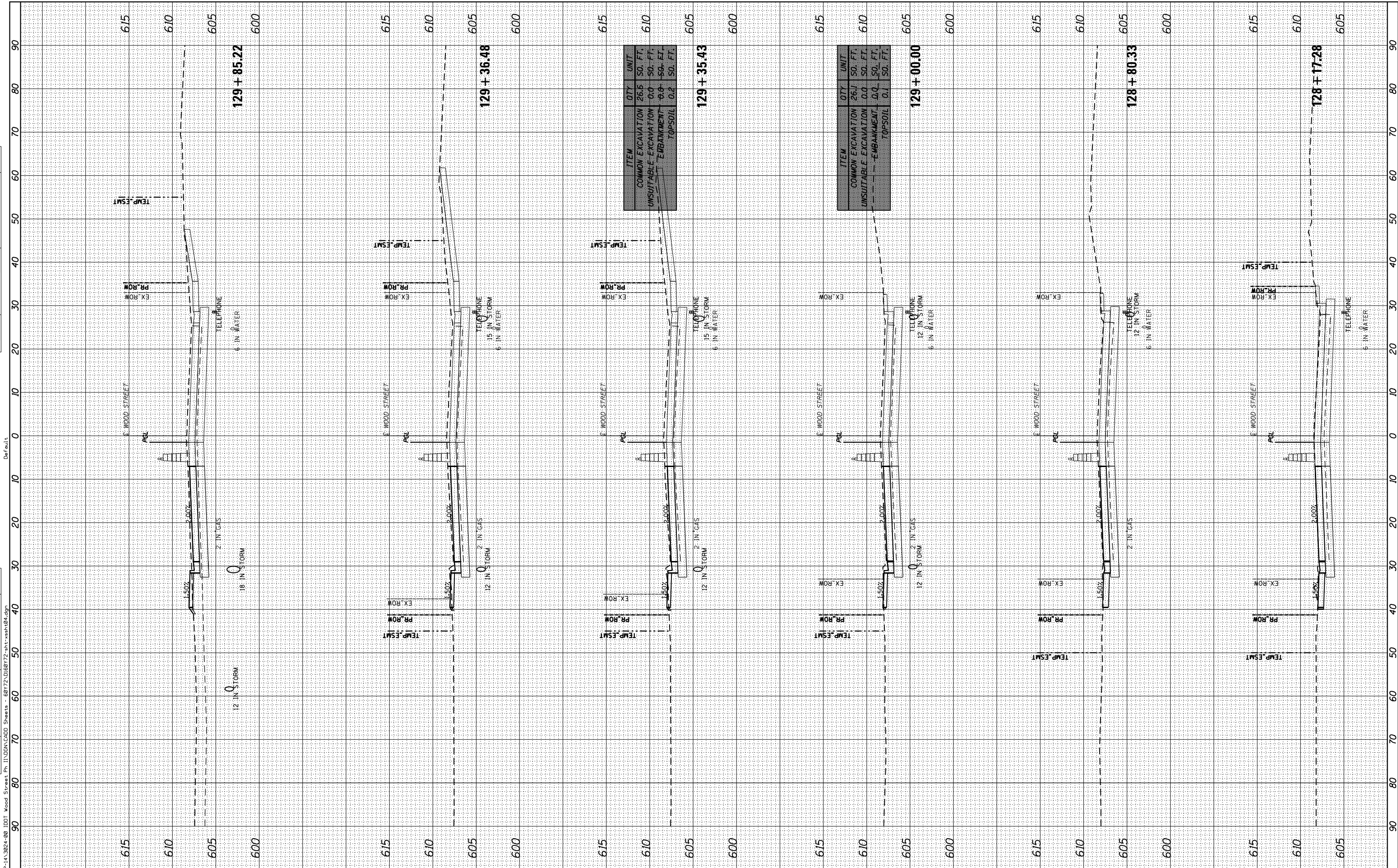
**WOOD STREET CROSS SECTION STAGE 2
WOOD STREET/ASHLAND AVENUE**
SCALE: 1"=10' SHEET 5 OF 62 SHEETS STA. 122+86.40 TO STA. 128+07.88

F.A.U. RTE.	SECTION	COUNTY	TOTAL SHEETS	SHEET NO.
2857	(145,146&1465-2)WRS&B-1	COOK	686	566
CONTRACT NO. 60Y72			ILLINOIS FED. AID PROJECT	

BY	DATE
FINISHED	
SURVEY	
PLOTTED	
TEMPLATE	
NOTE BOOK	
AREAS CHECKED	

BY	DATE
ORIGINAL	
SURVEY	
PLOTTED	
TEMPLATE	
NOTE BOOK	
AREAS CHECKED	

FILE NAME = P:\A-1A-3824-80 IDOT Wood Street Ph.1\DRAW\LOAD Sheets - 60Y72\ID6072-sh1-xsh1-04.dgn



ITEM	QTY	UNIT
COMMON EXCAVATION	26.6	SO. FT.
UNSUITABLE EXCAVATION	0.0	SO. FT.
EMBANKMENT	0.0	SO. FT.
TOPSOIL	0.2	SO. FT.

ITEM	QTY	UNIT
COMMON EXCAVATION	26.6	SO. FT.
UNSUITABLE EXCAVATION	0.0	SO. FT.
EMBANKMENT	0.0	SO. FT.
TOPSOIL	0.1	SO. FT.


**STATE OF ILLINOIS
DEPARTMENT OF TRANSPORTATION**

**WOOD STREET CROSS SECTION STAGE 2
WOOD STREET/ASHLAND AVENUE**

SCALE: 1"=10' SHEET 6 OF 62 SHEETS STA. 128+17.28 TO STA. 129+85.22

USER NAME = APatterson	DESIGNED - AK	REVISED -
	DRAWN - AK	REVISED -
PLOT SCALE = 20.0000' / in.	CHECKED - AJP	REVISED -
PLOT DATE = 12/13/2022	DATE - 12/09/2022	REVISED -


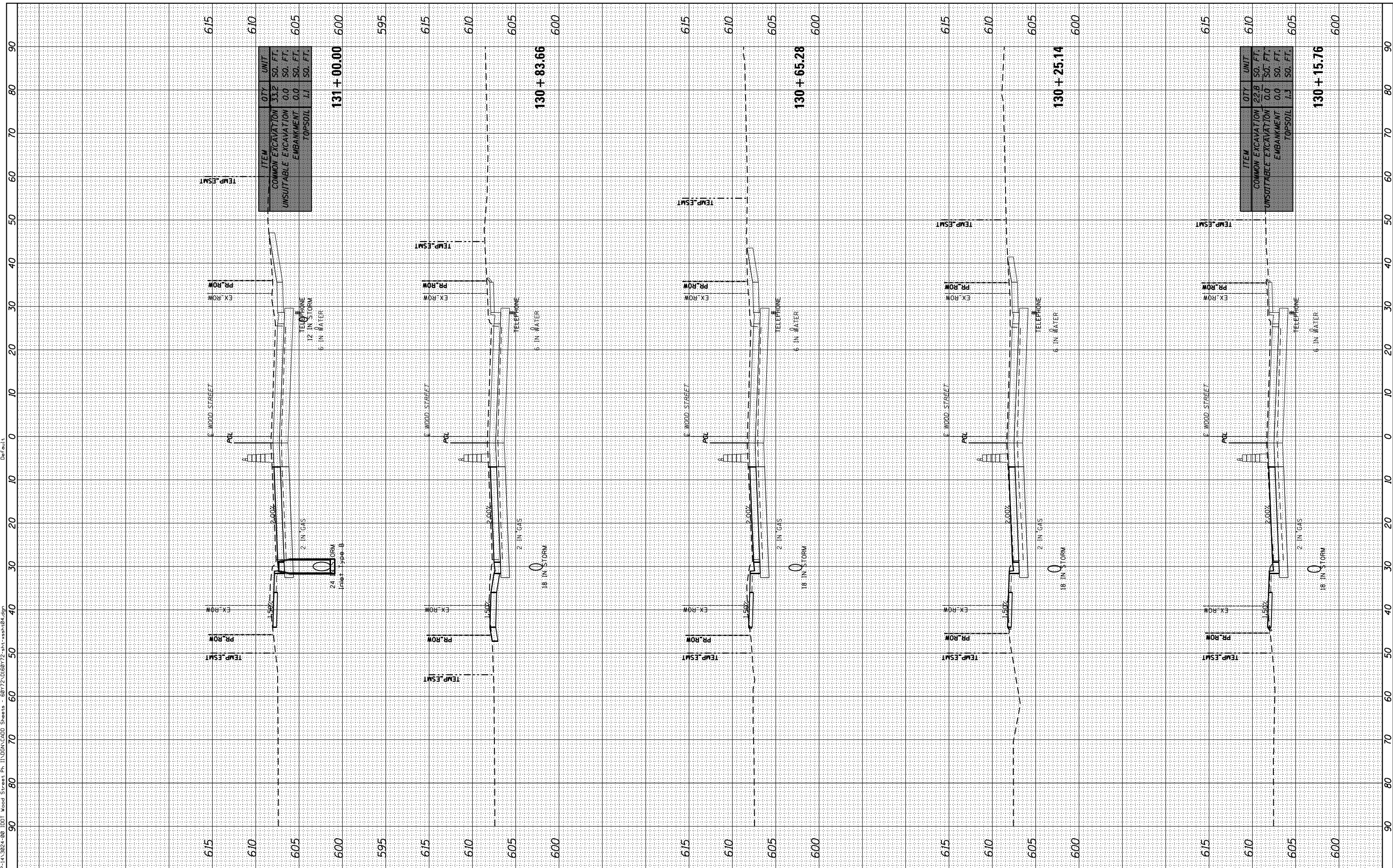
F.A.U. RTE.	SECTION	COUNTY	TOTAL SHEETS	SHEET NO.
2857	(145,146&1465-2)WRS&B-1	COOK	686	567
				CONTRACT NO. 60Y72
ILLINOIS FED. AID PROJECT				



BY	DATE

ORIGINAL SURVEY NO.	SURVEYED PLOTTED AREAS CHECKED

FILE NAME = P:\A-IA-3824-80 IDOT Wood Street Ph.1\DWG\CADD Sheets - 60Y72-1\60Y72-1-sht-ash-84.dgn



USER NAME = APatterson
 PLOT SCALE = 28.0000' / in.
 PLOT DATE = 12/13/2022

DESIGNED - AK
 DRAWN - AK
 CHECKED - AJP
 DATE - 12/09/2022

REVISED -
 REVISED -
 REVISED -
 REVISED -

**STATE OF ILLINOIS
 DEPARTMENT OF TRANSPORTATION**

**WOOD STREET CROSS SECTION STAGE 2
 WOOD STREET/ASHLAND AVENUE**
 SCALE: 1"=10'
 SHEET 7 OF 62 SHEETS STA. 130+15.76 TO STA. 131+00.00

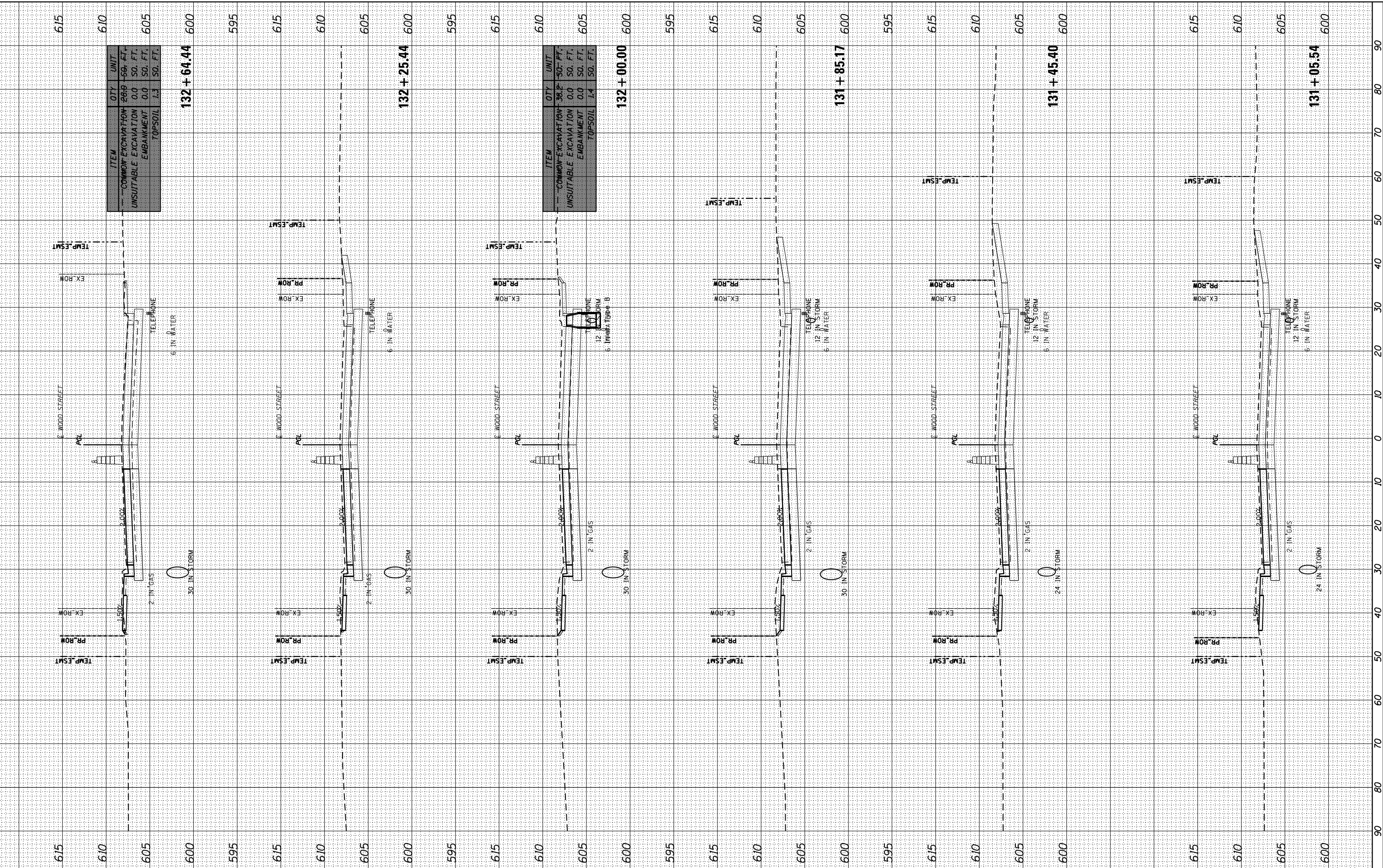
F.A.U. RTE.	SECTION	COUNTY	TOTAL SHEETS	SHEET NO.
2857	(145,146&1465-2)WRS&B-1	COOK	686	568
CONTRACT NO. 60Y72				
ILLINOIS FED. AID PROJECT				

BY	DATE
FINISHED SURVEY	
PLOTTED	
TEMPLATE	
NOTE BOOK	
AREAS CHECKED	

BY	DATE
ORIGINAL SURVEY	
PLOTTED	
TEMPLATE	
NOTE BOOK	
AREAS CHECKED	

Default

FILE NAME: P:\A\3824-80 IDOT Wood Street Ph II\DRAW\GADD Sheets - 60Y72\016072-sh1-ash-b4.dgn



INFRASTRUCTURE ENGINEERING
 1 South Wacker | Suite 2650 | Chicago, IL 60606
 773.455.6161 | 773.455.6161 | www.infrastructure.com

USER NAME = APatterson
DESIGNED - AK
DRAWN - AK
CHECKED - AJP
DATE - 12/09/2022

REVISIONS
REVISED -
REVISED -
REVISED -
REVISED -

STATE OF ILLINOIS
DEPARTMENT OF TRANSPORTATION

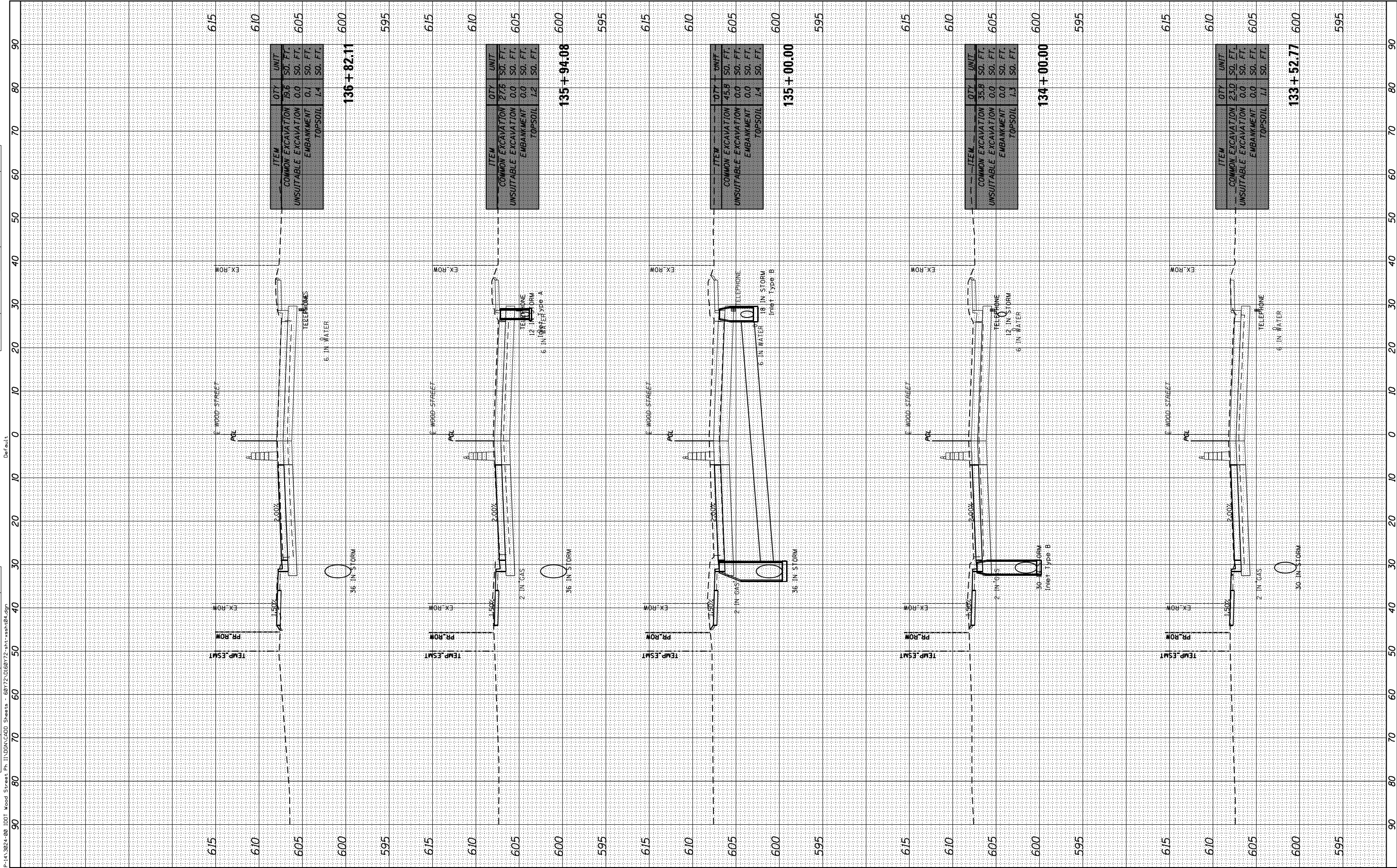
WOOD STREET CROSS SECTION STAGE 2
WOOD STREET/ASHLAND AVENUE
 SCALE: 1"=10' SHEET 8 OF 62 SHEETS STA. 131+05.54 TO STA. 132+64.44

F.A.U. RTE.	SECTION	COUNTY	TOTAL SHEETS	SHEET NO.
2857	(145,146&146S-2)WRS&B-1	COOK	686	569
				CONTRACT NO. 60Y72
ILLINOIS FED. AID PROJECT				

BY	DATE

ORIGINAL SURVEY	SURVEYED	BY	DATE
NOTE BOOK	PLOTTED		
	TEMPLATE		
	AREAS CHECKED		
	AREAS CHECKED		

FILE NAME = P:\A-1A 3824-80 IDOT Wood Street Ph. 1\DRAW\LOAD Sheets - 60Y72\016072-sht-ash-04.dgn



ITEM	QTY	UNIT
COMMON EXCAVATION	19.6	SO. FT.
UNSUITABLE EXCAVATION	0.0	SO. FT.
EMBANKMENT	0.1	SO. FT.
TOPSOIL	1.4	SO. FT.
136 + 82.11		

ITEM	QTY	UNIT
COMMON EXCAVATION	27.8	SO. FT.
UNSUITABLE EXCAVATION	0.0	SO. FT.
EMBANKMENT	0.0	SO. FT.
TOPSOIL	1.2	SO. FT.
135 + 94.08		

ITEM	QTY	UNIT
COMMON EXCAVATION	48.8	SO. FT.
UNSUITABLE EXCAVATION	0.0	SO. FT.
EMBANKMENT	0.0	SO. FT.
TOPSOIL	1.4	SO. FT.
135 + 00.00		

ITEM	QTY	UNIT
COMMON EXCAVATION	35.8	SO. FT.
UNSUITABLE EXCAVATION	0.0	SO. FT.
EMBANKMENT	0.0	SO. FT.
TOPSOIL	1.3	SO. FT.
134 + 00.00		

ITEM	QTY	UNIT
COMMON EXCAVATION	23.0	SO. FT.
UNSUITABLE EXCAVATION	0.0	SO. FT.
EMBANKMENT	0.0	SO. FT.
TOPSOIL	1.1	SO. FT.
133 + 52.77		



USER NAME = APatterson	DESIGNED - AK	REVISED -
	DRAWN - AK	REVISED -
PLOT SCALE = 20.0000' / in.	CHECKED - AJP	REVISED -
PLOT DATE = 12/13/2022	DATE = 12/09/2022	REVISED -

**STATE OF ILLINOIS
DEPARTMENT OF TRANSPORTATION**

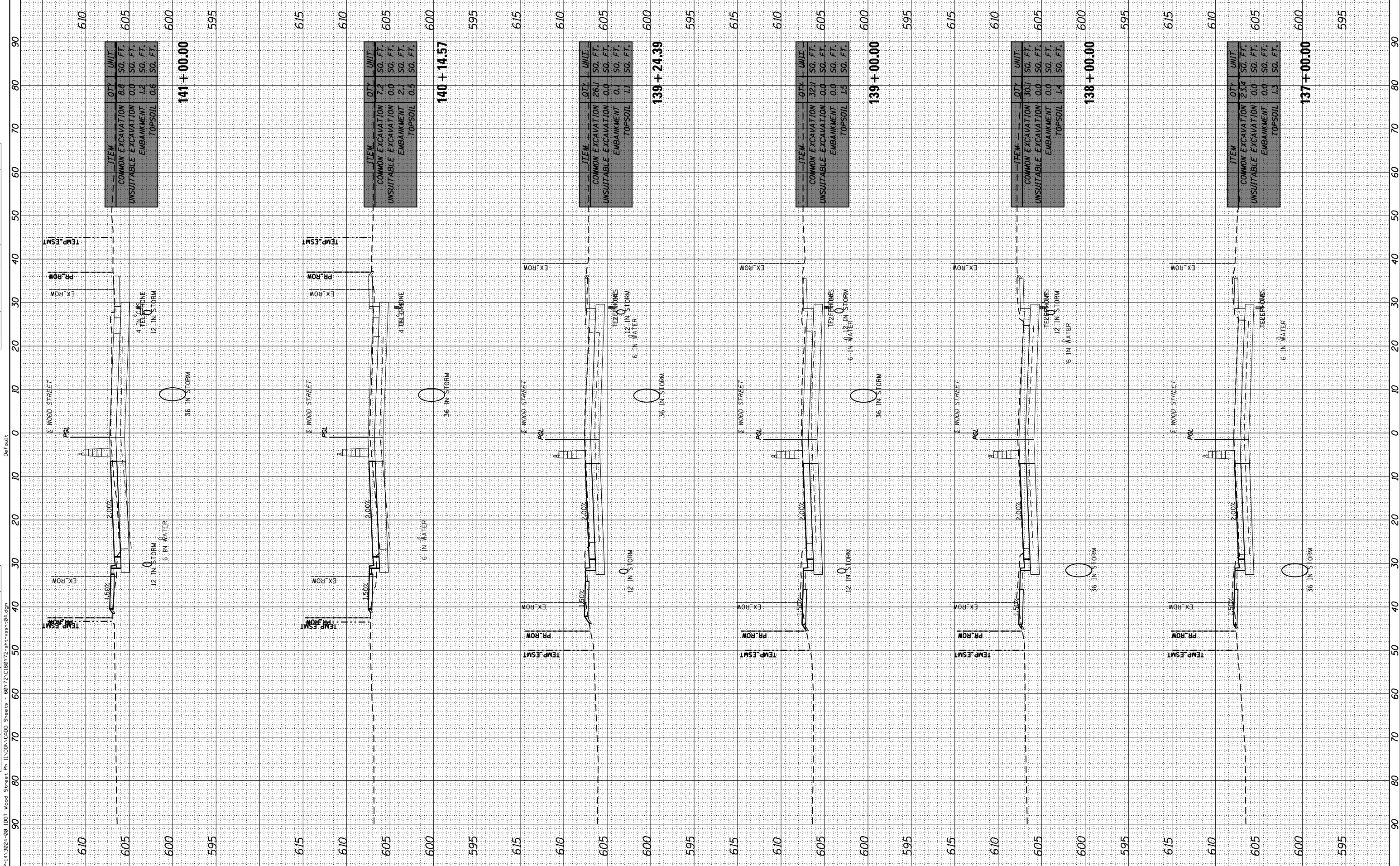
WOOD STREET CROSS SECTION STAGE 2 WOOD STREET/ASHLAND AVENUE			
SCALE: 1"=10'	SHEET 9	OF 62 SHEETS	STA. 133+52.77 TO STA. 136+82.11

F.A.U. RTE.	SECTION	COUNTY	TOTAL SHEETS	SHEET NO.
2857	(145,146&146S-2)WRS&B-1	COOK	686	570
CONTRACT NO. 60Y72				ILLINOIS FED. AID PROJECT

BY	DATE
FINISHED SURVEY	
PLOTTED	
NOTE BOOK	
AREAS CHECKED	

BY	DATE
ORIGINAL SURVEY	
PLOTTED	
NOTE BOOK	
AREAS CHECKED	

FILE NAME: P:\A-1A-3824-80 IDOT Wood Street Ph. II\DRAWING\Drawings - 60Y72\016072-11t-ash-04.dgn



ITEM	QTY	UNIT
COMMON EXCAVATION	8.8	SO. FT.
UNSUITABLE EXCAVATION	0.0	SO. FT.
EMBANKMENT	1.2	SO. FT.
TOPSOIL	0.6	SO. FT.
141 + 00.00		


ITEM	QTY	UNIT
COMMON EXCAVATION	7.2	SO. FT.
UNSUITABLE EXCAVATION	0.0	SO. FT.
EMBANKMENT	2.1	SO. FT.
TOPSOIL	0.5	SO. FT.
140 + 14.57		

ITEM	QTY	UNIT
COMMON EXCAVATION	26.1	SO. FT.
UNSUITABLE EXCAVATION	0.0	SO. FT.
EMBANKMENT	0.1	SO. FT.
TOPSOIL	1.1	SO. FT.
139 + 24.39		

ITEM	QTY	UNIT
COMMON EXCAVATION	32.1	SO. FT.
UNSUITABLE EXCAVATION	0.0	SO. FT.
EMBANKMENT	0.0	SO. FT.
TOPSOIL	1.5	SO. FT.
139 + 00.00		

ITEM	QTY	UNIT
COMMON EXCAVATION	30.1	SO. FT.
UNSUITABLE EXCAVATION	0.0	SO. FT.
EMBANKMENT	0.0	SO. FT.
TOPSOIL	1.4	SO. FT.
138 + 00.00		

ITEM	QTY	UNIT
COMMON EXCAVATION	23.4	SO. FT.
UNSUITABLE EXCAVATION	0.0	SO. FT.
EMBANKMENT	0.0	SO. FT.
TOPSOIL	1.3	SO. FT.
137 + 00.00		



USER NAME = APatterson
 PLOT SCALE = 20.0000' / in.
 PLOT DATE = 12/13/2022

DESIGNED - AK
 DRAWN - AK
 CHECKED - AJP
 DATE - 12/09/2022

REVISED -
 REVISED -
 REVISED -
 REVISED -

STATE OF ILLINOIS
 DEPARTMENT OF TRANSPORTATION

WOOD STREET CROSS SECTION STAGE 2
 WOOD STREET/ASHLAND AVENUE
 SCALE: 1"=10' SHEET 10 OF 62 SHEETS STA. 137+00.00 TO STA. 141+00.00

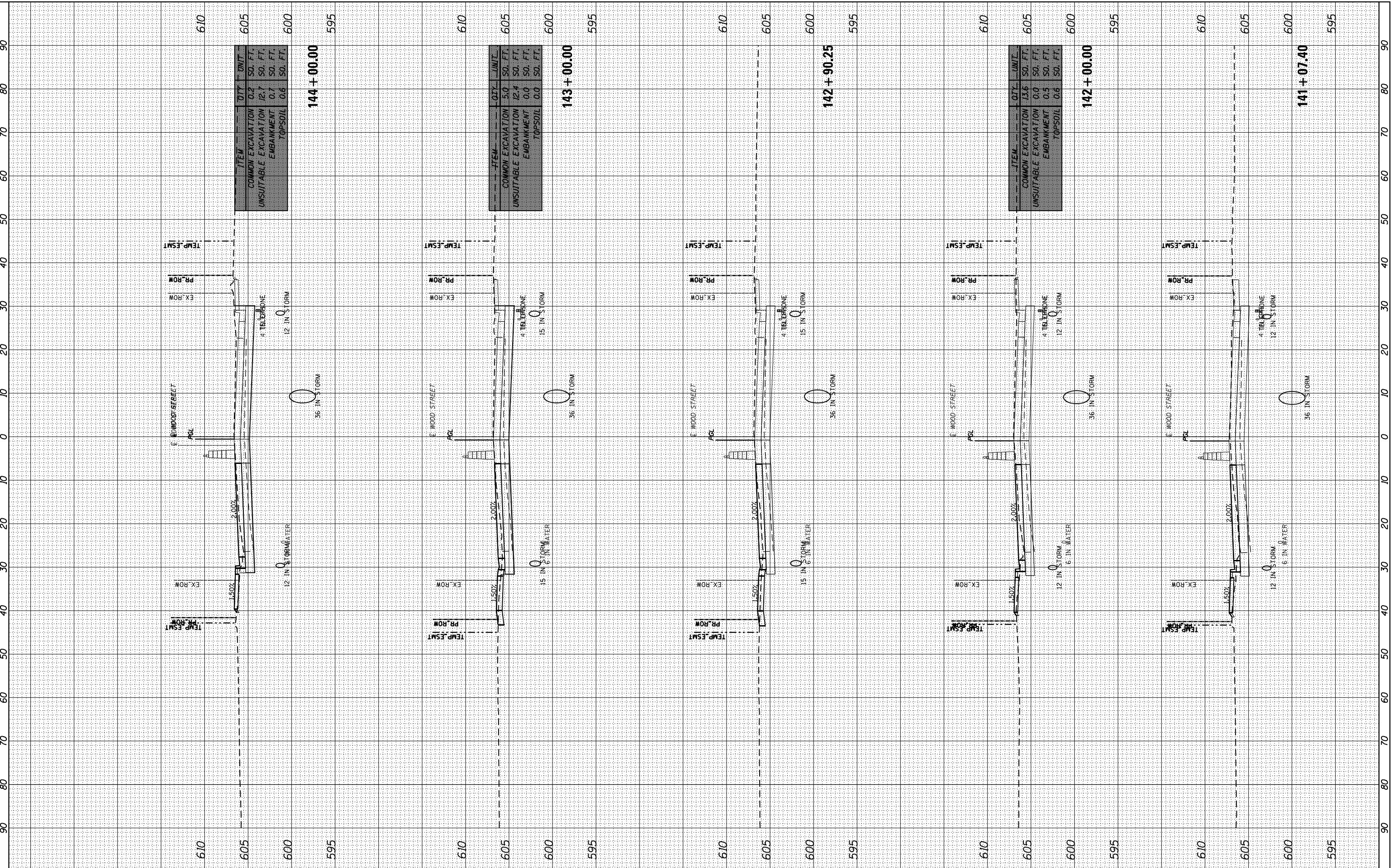
F.A.U. RT.E.	SECTION	COUNTY	TOTAL SHEETS	SHEET NO.
2857	(145,146&146S-2)WRS&B-1	COOK	686	571
CONTRACT NO. 60Y72				
ILLINOIS FED. AID PROJECT				

BY	DATE
FINISH	SURVEYED
NO.	NO.
NO.	NO.
NO.	NO.
NO.	NO.

BY	DATE
ORIGINAL	SURVEYED
NO.	NO.
NO.	NO.
NO.	NO.
NO.	NO.

FILE NAME: P:\A-PA-1A-3824-80\DOT Wood Street Ph 1\DRN\CADD Sheets - 60Y72\016872-1ht-ash-04.cdp

Default



ITEM	QTY	UNIT
COMMON EXCAVATION	0.2	SO. FT.
UNSUITABLE EXCAVATION	12.7	SO. FT.
EMBANKMENT	0.7	SO. FT.
TOPSOIL	0.6	SO. FT.
144 + 00.00		

ITEM	QTY	UNIT
COMMON EXCAVATION	5.0	SO. FT.
UNSUITABLE EXCAVATION	12.4	SO. FT.
EMBANKMENT	0.0	SO. FT.
TOPSOIL	0.0	SO. FT.
143 + 00.00		

ITEM	QTY	UNIT
COMMON EXCAVATION	13.6	SO. FT.
UNSUITABLE EXCAVATION	0.0	SO. FT.
EMBANKMENT	0.5	SO. FT.
TOPSOIL	0.6	SO. FT.
142 + 00.00		

141 + 07.40		
-------------	--	--



USER NAME = APatterson
 DESIGNED - AK
 DRAWN - AK
 PLOT SCALE = 20.0000' / in.
 PLOT DATE = 12/13/2022

CHECKED - AJP
 DATE - 12/09/2022

REVISIONS:
 REVISED -
 REVISED -
 REVISED -
 REVISED -

**STATE OF ILLINOIS
 DEPARTMENT OF TRANSPORTATION**

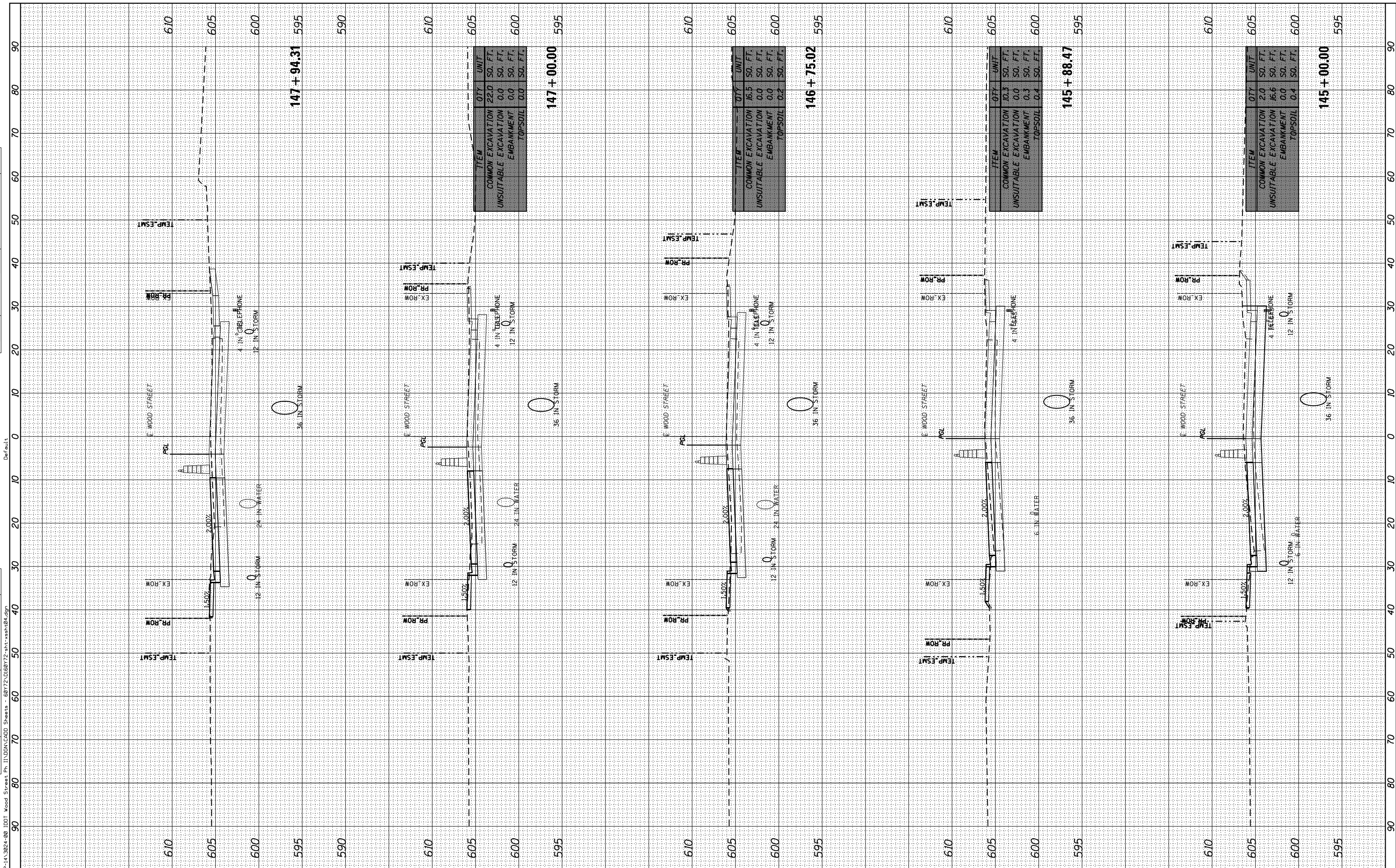
**WOOD STREET CROSS SECTION STAGE 2
 WOOD STREET/ASHLAND AVENUE**
 SCALE: 1"=10'
 SHEET 11 OF 62 SHEETS
 STA. 141+07.40 TO STA. 144+00.00

F.A.U. RTE.	SECTION	COUNTY	TOTAL SHEETS	SHEET NO.
2857	(145,146&1465-2)WRS&B-1	COOK	686	572
CONTRACT NO. 60Y72			ILLINOIS FED. AID PROJECT	

BY	DATE
FINISHED	
PLOTTED	
TEMPLATE	
NOTE BOOK	
AREAS CHECKED	

BY	DATE
ORIGINAL SURVEY	
PLOTTED	
TEMPLATE	
NOTE BOOK	
AREAS CHECKED	

FILE NAME: P:\A-1A-3824-80 IDOT Wood Street Ph.1\DRAW\LOAD Sheets - 60Y72\016072-sht-ash-04.dgn



ITEM	QTY	UNIT
COMMON EXCAVATION	22.0	SO. FT.
UNSUITABLE EXCAVATION	0.0	SO. FT.
EMBANKMENT	0.0	SO. FT.
TOPSOIL	0.0	SO. FT.

ITEM	QTY	UNIT
COMMON EXCAVATION	16.5	SO. FT.
UNSUITABLE EXCAVATION	0.0	SO. FT.
EMBANKMENT	0.0	SO. FT.
TOPSOIL	0.2	SO. FT.

ITEM	QTY	UNIT
COMMON EXCAVATION	10.3	SO. FT.
UNSUITABLE EXCAVATION	0.0	SO. FT.
EMBANKMENT	0.3	SO. FT.
TOPSOIL	0.4	SO. FT.

ITEM	QTY	UNIT
COMMON EXCAVATION	2.0	SO. FT.
UNSUITABLE EXCAVATION	16.6	SO. FT.
EMBANKMENT	0.0	SO. FT.
TOPSOIL	0.4	SO. FT.



USER NAME =	APatterson
DESIGNED -	AK
DRAWN -	AK
CHECKED -	AJP
DATE -	12/09/2022

REVISED -	
REVISED -	
REVISED -	
REVISED -	

**STATE OF ILLINOIS
DEPARTMENT OF TRANSPORTATION**

**WOOD STREET CROSS SECTION STAGE 2
WOOD STREET/ASHLAND AVENUE**

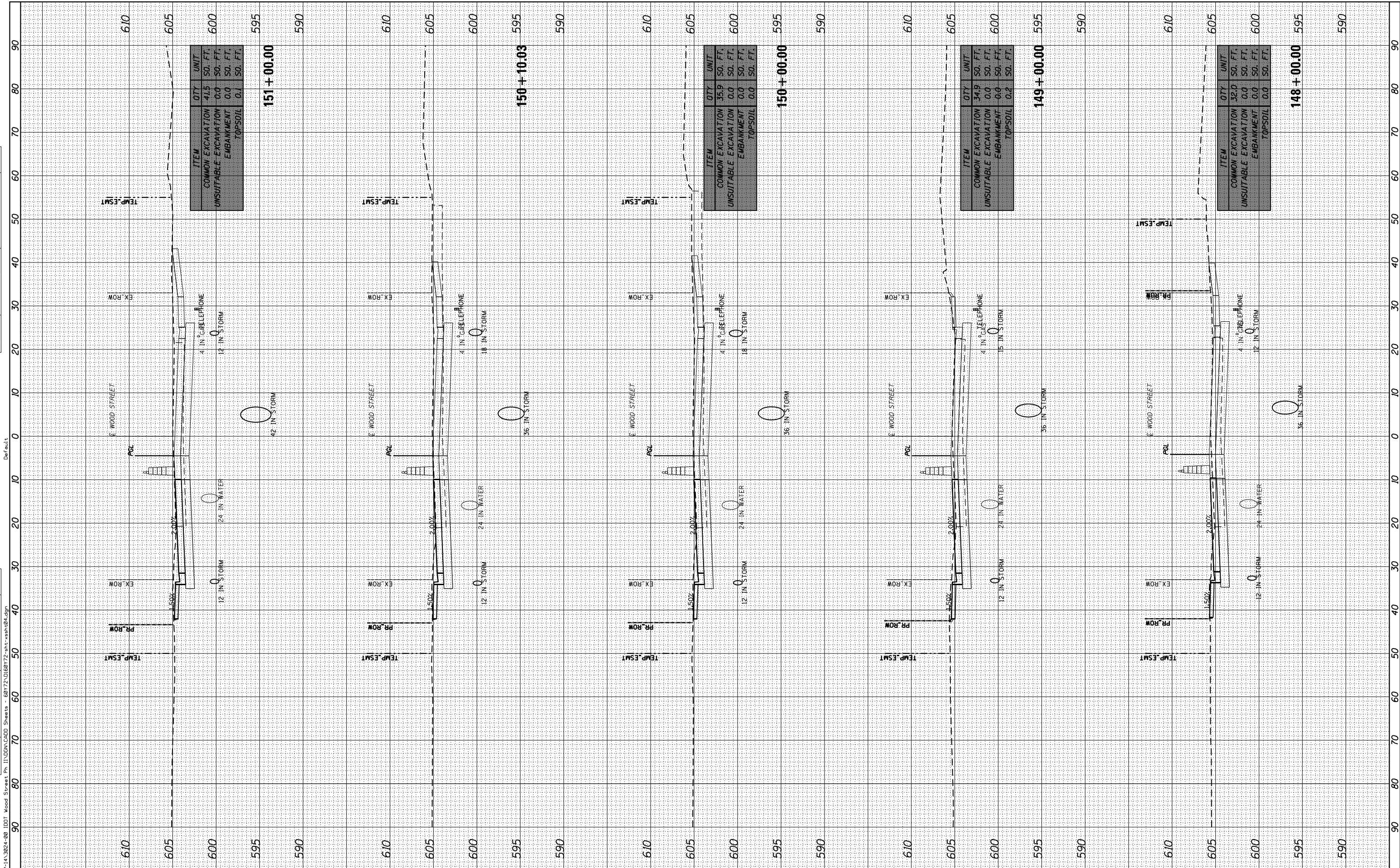
SCALE: 1"=10' SHEET 12 OF 62 SHEETS STA. 145+00.00 TO STA. 147+94.31

F.A.U. RT.E.	SECTION	COUNTY	TOTAL SHEETS	SHEET NO.
2857	(145,146&1465-2)WRS&B-1	COOK	686	573
				CONTRACT NO. 60Y72
ILLINOIS FED. AID PROJECT				

BY	DATE

ORIGINAL SURVEY	SURVEYED	BY	DATE
NOTE BOOK	PLOTTED		
	TEMPLATE		
	AREAS CHECKED		
	AREAS CHECKED		

FILE NAME: P:\A-1A-3824-80 IDOT Wood Street Ph. II\DRAW\LOAD Sheets - 60Y72\016072-st-ash-84.dgn




ITEM	QTY	UNIT
COMMON EXCAVATION	41.5	SO. FT.
UNSUITABLE EXCAVATION	0.0	SO. FT.
EMBANKMENT	0.0	SO. FT.
TOPSOIL	0.1	SO. FT.
151 + 00.00		

ITEM	QTY	UNIT
COMMON EXCAVATION	35.9	SO. FT.
UNSUITABLE EXCAVATION	0.0	SO. FT.
EMBANKMENT	0.0	SO. FT.
TOPSOIL	0.0	SO. FT.
150 + 10.03		

ITEM	QTY	UNIT
COMMON EXCAVATION	34.9	SO. FT.
UNSUITABLE EXCAVATION	0.0	SO. FT.
EMBANKMENT	0.0	SO. FT.
TOPSOIL	0.0	SO. FT.
150 + 00.00		

ITEM	QTY	UNIT
COMMON EXCAVATION	32.0	SO. FT.
UNSUITABLE EXCAVATION	0.0	SO. FT.
EMBANKMENT	0.0	SO. FT.
TOPSOIL	0.2	SO. FT.
149 + 00.00		

ITEM	QTY	UNIT
COMMON EXCAVATION	32.0	SO. FT.
UNSUITABLE EXCAVATION	0.0	SO. FT.
EMBANKMENT	0.0	SO. FT.
TOPSOIL	0.0	SO. FT.
148 + 00.00		



USER NAME = APatterson
 PLOT SCALE = 20.0000' / in.
 PLOT DATE = 12/13/2022

DESIGNED - AK
 DRAWN - AK
 CHECKED - AJP
 DATE - 12/09/2022

REVISED -
 REVISED -
 REVISED -
 REVISED -

**STATE OF ILLINOIS
 DEPARTMENT OF TRANSPORTATION**

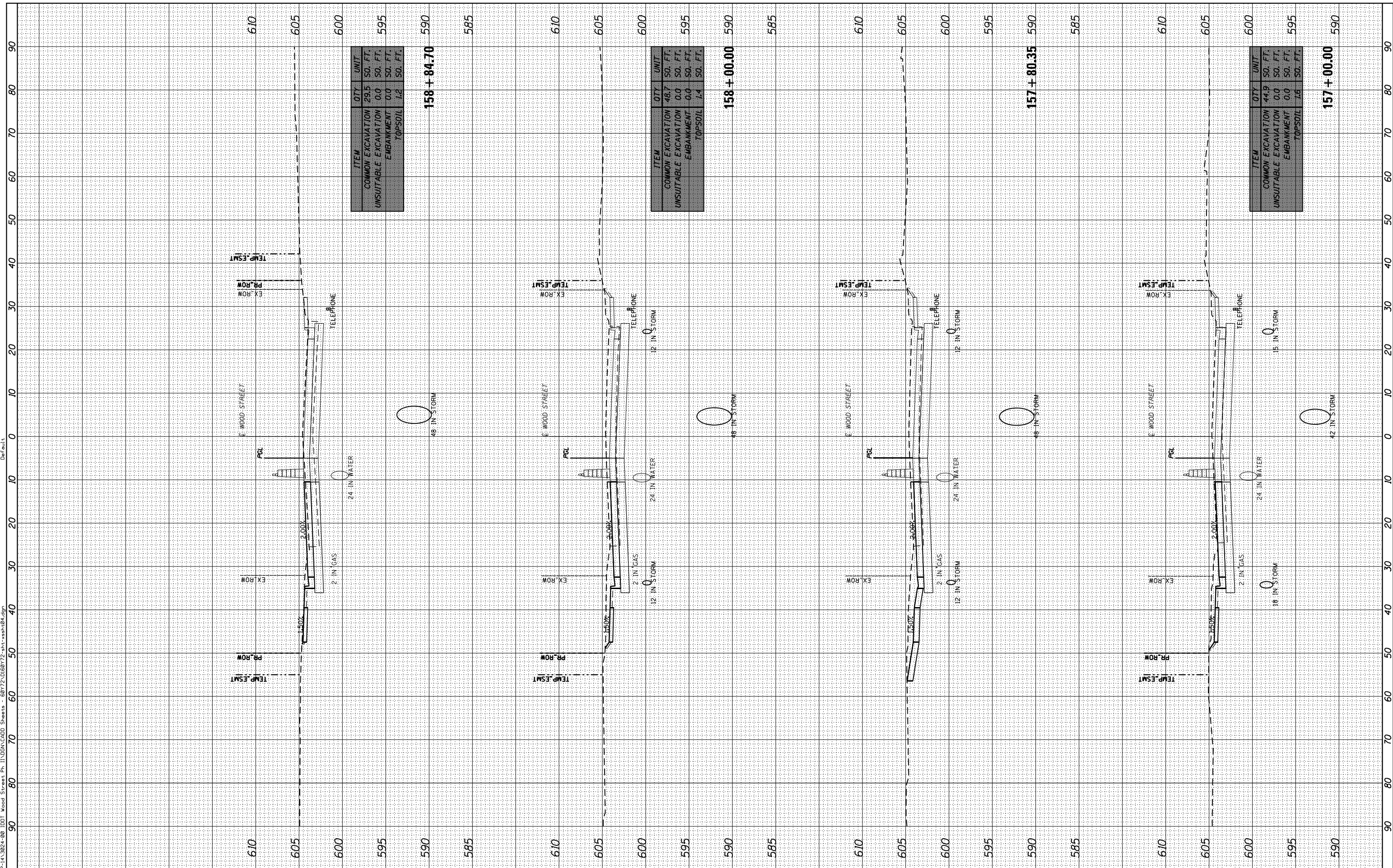
**WOOD STREET CROSS SECTION STAGE 2
 WOOD STREET/ASHLAND AVENUE**
 SCALE: 1"=10' SHEET 13 OF 62 SHEETS STA. 148+00.00 TO STA. 151+00.00

F.A.U. RTE.	SECTION	COUNTY	TOTAL SHEETS	SHEET NO.
2857	(145,146&1465-2)WRS&B-1	COOK	686	574
CONTRACT NO. 60Y72				ILLINOIS FED. AID PROJECT

BY	DATE

ORIGINAL SURVEY	SURVEYED	DATE
NOTE BOOK	PLOTTED	
	TEMPLATE	
	AREAS CHECKED	
	AREAS CHECKED	


FILE NAME: P:\A\3824-80\DOT Wood Street Ph 1\DRAW\LOAD Sheets - 60Y72\016072-sht-vsh-84.csh
 No. 11\DRAW\LOAD Sheets - 60Y72\016072-sht-vsh-84.csh



ITEM	QTY	UNIT
COMMON EXCAVATION	29.5	SO. FT.
UNSUITABLE EXCAVATION	0.0	SO. FT.
EMBANKMENT	0.0	SO. FT.
TOPSOIL	1.2	SO. FT.
158+84.70		

ITEM	QTY	UNIT
COMMON EXCAVATION	48.7	SO. FT.
UNSUITABLE EXCAVATION	0.0	SO. FT.
EMBANKMENT	0.0	SO. FT.
TOPSOIL	1.4	SO. FT.
158+00.00		

ITEM	QTY	UNIT
COMMON EXCAVATION	44.9	SO. FT.
UNSUITABLE EXCAVATION	0.0	SO. FT.
EMBANKMENT	0.0	SO. FT.
TOPSOIL	1.6	SO. FT.
157+00.00		



USER NAME =	APatterson
DESIGNED -	AK
DRAWN -	AK
CHECKED -	AJP
DATE -	12/09/2022

REVISED -	
REVISED -	
REVISED -	
REVISED -	

**STATE OF ILLINOIS
DEPARTMENT OF TRANSPORTATION**

**WOOD STREET CROSS SECTION STAGE 2
WOOD STREET/ASHLAND AVENUE**

SCALE: 1"=10' SHEET 16 OF 62 SHEETS STA. 157+00.00 TO STA. 158+84.70

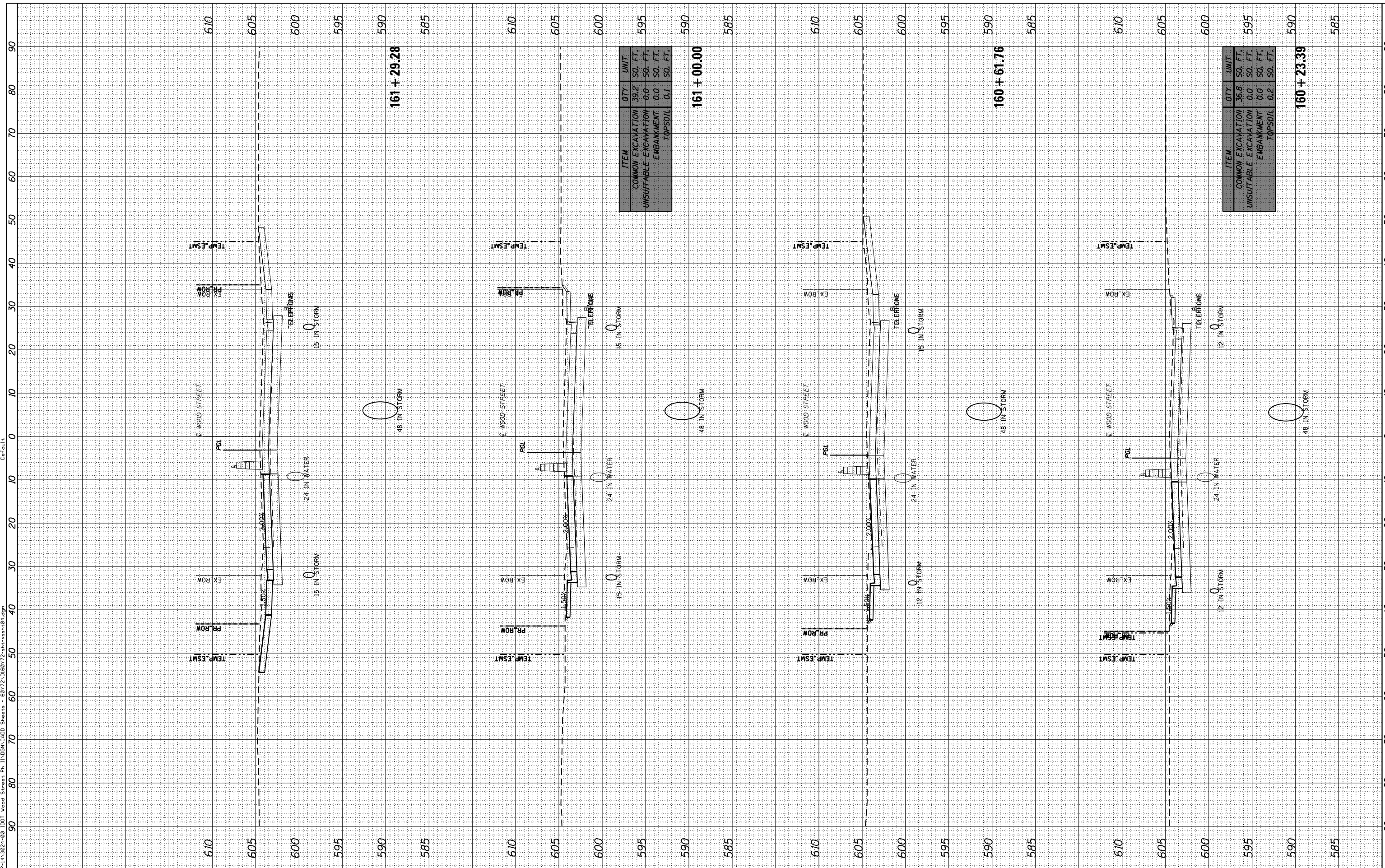
F.A.U. RTE.	SECTION	COUNTY	TOTAL SHEETS	SHEET NO.
2857	(145,146&1465-2)WRS&B-1	COOK	686	577
CONTRACT NO. 60Y72				

ILLINOIS FED. AID PROJECT

BY	DATE

ORIGINAL SURVEY	SURVEYED	DATE
NOTE BOOK	PLOTTED	
	TEMPLATE	
	AREAS CHECKED	
	AREAS CHECKED	

FILE NAME: P:\A\3824-80\DOT Wood Street Ph 1\DRAW\LOAD Sheets - 60Y72\016072-sht-ash-04.dgn



ITEM	QTY	UNIT
COMMON EXCAVATION	39.2	SO. FT.
UNSUITABLE EXCAVATION	0.0	SO. FT.
EMBANKMENT	0.0	SO. FT.
TOPSOIL	0.1	SO. FT.

ITEM	QTY	UNIT
COMMON EXCAVATION	36.8	SO. FT.
UNSUITABLE EXCAVATION	0.0	SO. FT.
EMBANKMENT	0.0	SO. FT.
TOPSOIL	0.2	SO. FT.



USER NAME = APatterson	DESIGNED - AK	REVISED -
PLOT SCALE = 20.0000' / in.	DRAWN - AK	REVISED -
PLOT DATE = 12/13/2022	CHECKED - AJP	REVISED -
	DATE - 12/09/2022	REVISED -

**STATE OF ILLINOIS
DEPARTMENT OF TRANSPORTATION**

**WOOD STREET CROSS SECTION STAGE 2
WOOD STREET/ASHLAND AVENUE**

SCALE: 1"=10' SHEET 17 OF 62 SHEETS STA. 160+23.39 TO STA. 161+29.28

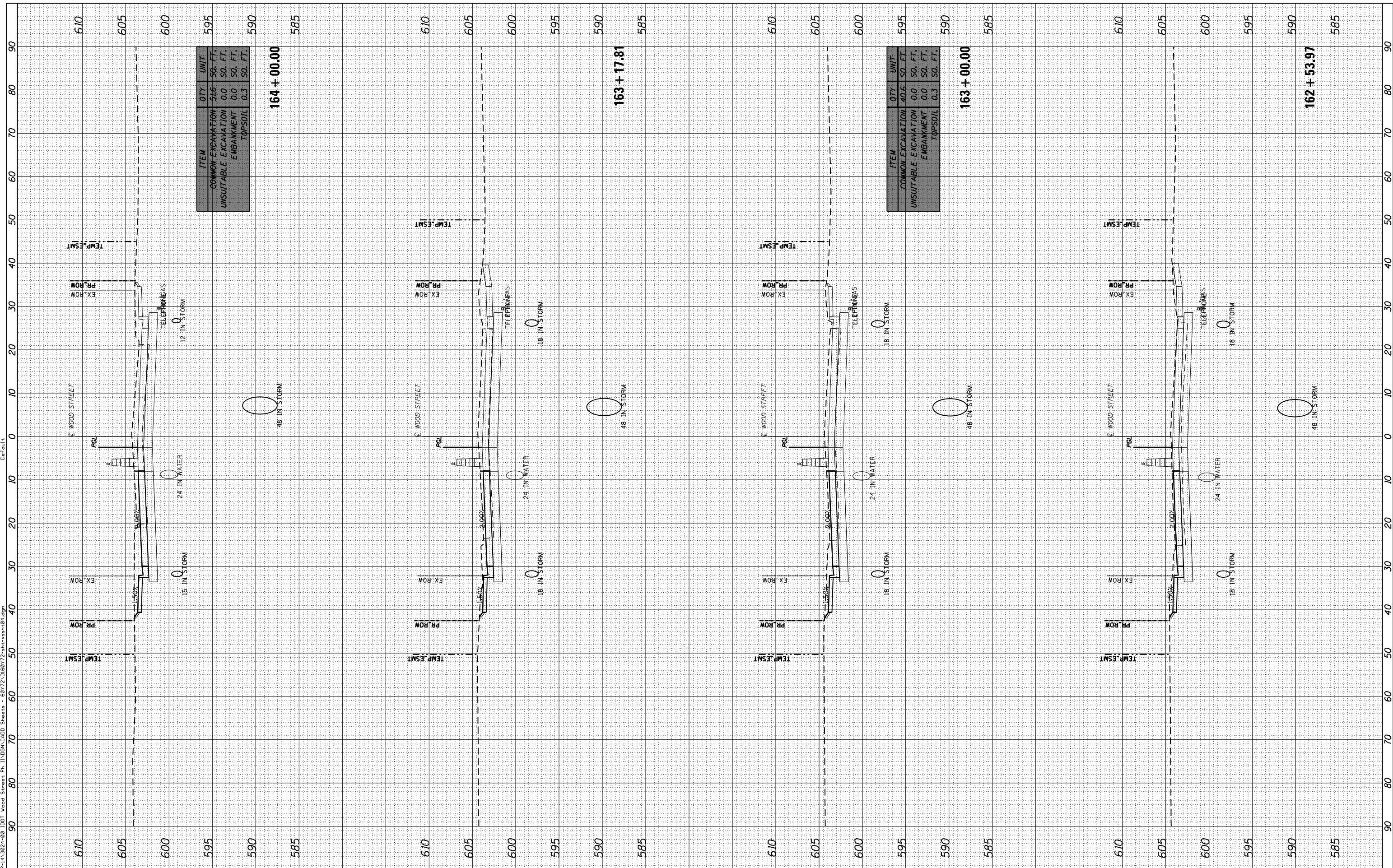
F.A.U. RTE.	SECTION	COUNTY	TOTAL SHEETS	SHEET NO.
2857	(145,146&1465-2)WRS&B-1	COOK	686	578
CONTRACT NO. 60Y72				
ILLINOIS FED. AID PROJECT				

BY	DATE

ORIGINAL SURVEY	SURVEYED	DATE
NOTE BOOK	PLOTTED	
	TEMPLATE	
	AREAS CHECKED	
	AREAS CHECKED	

FILE NAME = P:\A-1A-3824-80 IDOT Wood Street Ph. II\DATA\CADD Sheets - 60Y72\016072-ash-ash184.dgn

Default



ITEM	QTY	UNIT
COMMON EXCAVATION	54.6	SQ. FT.
UNSUITABLE EXCAVATION	0.0	SQ. FT.
EMBANKMENT	0.0	SQ. FT.
TOPSOIL	0.3	SQ. FT.
164 + 00.00		

ITEM	QTY	UNIT
COMMON EXCAVATION	40.6	SQ. FT.
UNSUITABLE EXCAVATION	0.0	SQ. FT.
EMBANKMENT	0.0	SQ. FT.
TOPSOIL	0.3	SQ. FT.
163 + 17.81		

ITEM	QTY	UNIT
COMMON EXCAVATION	40.6	SQ. FT.
UNSUITABLE EXCAVATION	0.0	SQ. FT.
EMBANKMENT	0.0	SQ. FT.
TOPSOIL	0.3	SQ. FT.
163 + 00.00		

ITEM	QTY	UNIT
COMMON EXCAVATION	40.6	SQ. FT.
UNSUITABLE EXCAVATION	0.0	SQ. FT.
EMBANKMENT	0.0	SQ. FT.
TOPSOIL	0.3	SQ. FT.
162 + 53.97		



USER NAME = APatterson	DESIGNED - AK	REVISED -
	DRAWN - AK	REVISED -
PLOT SCALE = 20.0000' / in.	CHECKED - AJP	REVISED -
PLOT DATE = 12/13/2022	DATE - 12/09/2022	REVISED -

**STATE OF ILLINOIS
DEPARTMENT OF TRANSPORTATION**

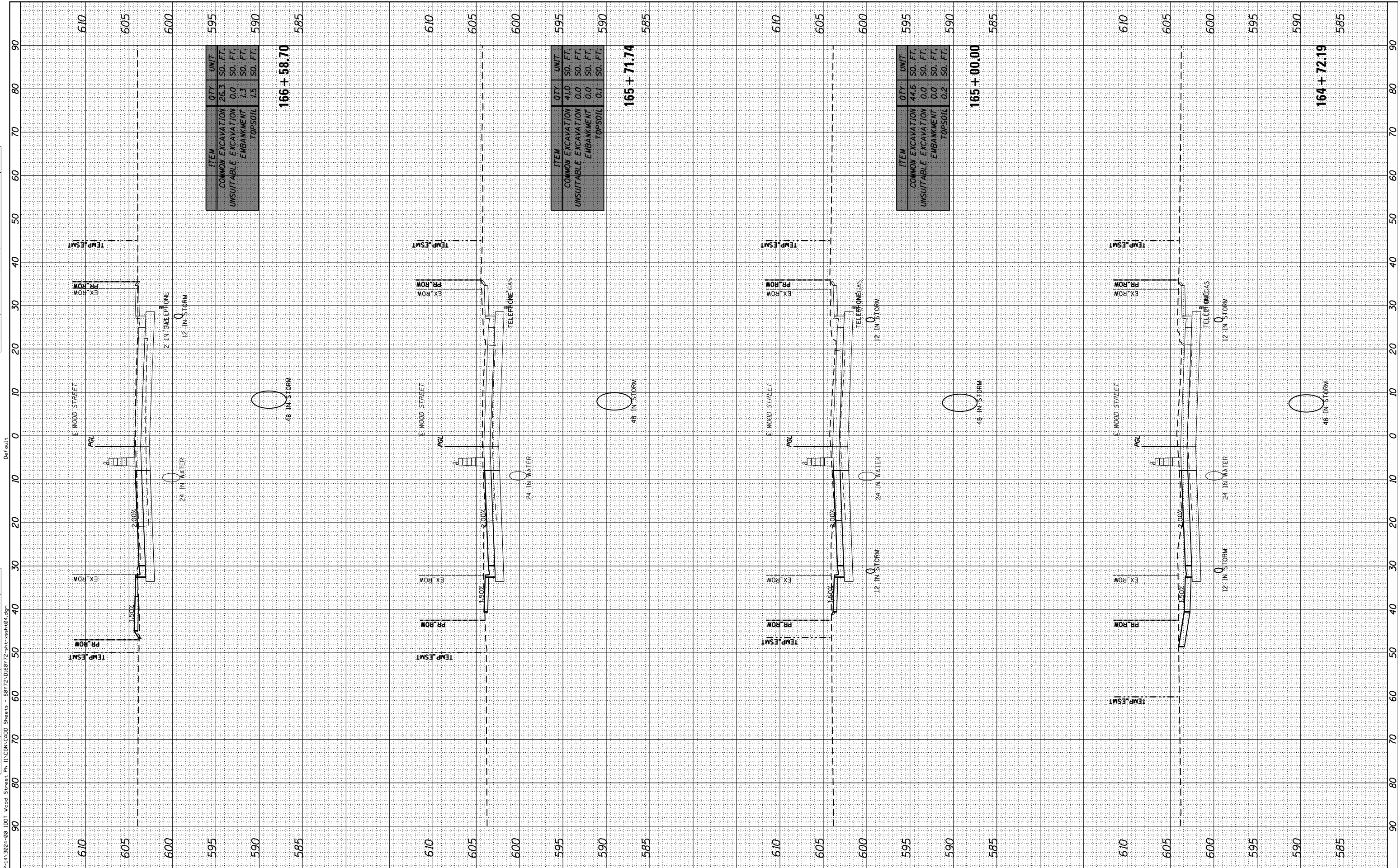
WOOD STREET CROSS SECTION STAGE 2 WOOD STREET/ASHLAND AVENUE			
SCALE: 1"=10'	SHEET 19	OF 62 SHEETS	STA. 162+53.97 TO STA. 164+00.00

F.A.U. RTE.	SECTION	COUNTY	TOTAL SHEETS	SHEET NO.
2857	(145,146&146S-2)WRS&B-1	COOK	686	580
CONTRACT NO. 60Y72				
ILLINOIS FED. AID PROJECT				

FINISH	SURVEYED	DATE
SURVEY	PLOTTED	
NOTE BOOK	TEMPLATE	
NO.	AREAS CHECKED	

ORIGINAL	SURVEYED	DATE
SURVEY	PLOTTED	
NOTE BOOK	TEMPLATE	
NO.	AREAS CHECKED	

FILE NAME = P:\A-1A\3824-80\DDOT Wood Street Ph 1\DDOT\CAD\Drawings - 60Y72\016072-sh1-vsh1-84.dgn



ITEM	QTY	UNIT
COMMON EXCAVATION	26.3	SO. FT.
UNSUITABLE EXCAVATION	0.0	SO. FT.
EMBANKMENT	1.3	SO. FT.
TOPSOIL	1.5	SO. FT.
166 + 58.70		
585		

ITEM	QTY	UNIT
COMMON EXCAVATION	41.0	SO. FT.
UNSUITABLE EXCAVATION	0.0	SO. FT.
EMBANKMENT	0.0	SO. FT.
TOPSOIL	0.1	SO. FT.
165 + 71.74		
585		

ITEM	QTY	UNIT
COMMON EXCAVATION	44.6	SO. FT.
UNSUITABLE EXCAVATION	0.0	SO. FT.
EMBANKMENT	0.0	SO. FT.
TOPSOIL	0.2	SO. FT.
165 + 00.00		
585		

ITEM	QTY	UNIT
COMMON EXCAVATION	44.6	SO. FT.
UNSUITABLE EXCAVATION	0.0	SO. FT.
EMBANKMENT	0.0	SO. FT.
TOPSOIL	0.2	SO. FT.
164 + 72.19		
585		



USER NAME = APatterson	DESIGNED - AK	REVISOR -
	DRAWN - AK	REVISOR -
PLOT SCALE = 20.0000' / in.	CHECKED - AJP	REVISOR -
PLOT DATE = 12/13/2022	DATE - 12/09/2022	REVISOR -

**STATE OF ILLINOIS
DEPARTMENT OF TRANSPORTATION**

**WOOD STREET CROSS SECTION STAGE 2
WOOD STREET/ASHLAND AVENUE**

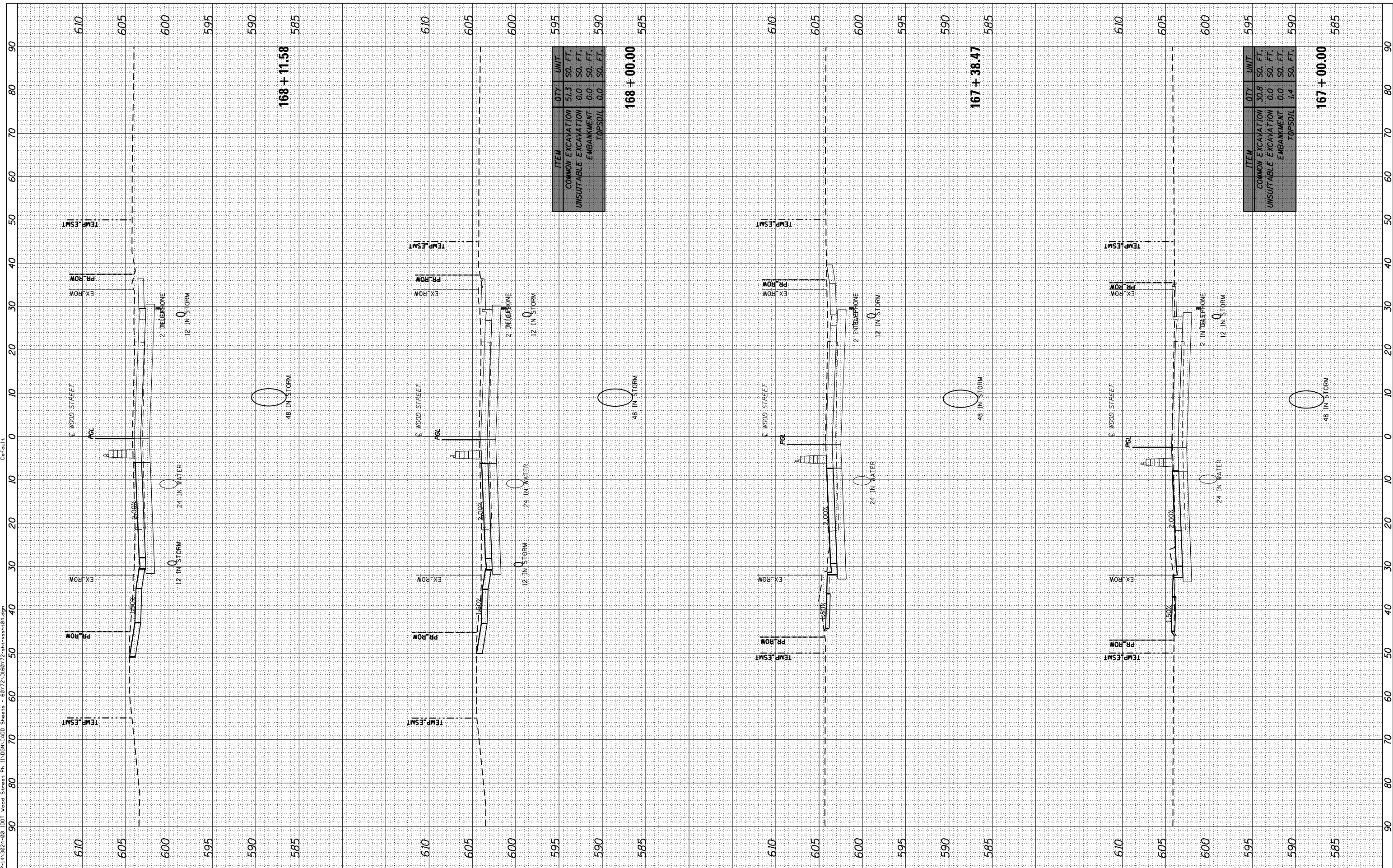
SCALE: 1"=10' SHEET 20 OF 62 SHEETS STA. 164+72.19 TO STA. 166+58.70

F.A.U. RTE.	SECTION	COUNTY	TOTAL SHEETS	SHEET NO.
2857	(145,146&146S-2)WRS&B-1	COOK	686	581
				CONTRACT NO. 60Y72
ILLINOIS FED. AID PROJECT				

BY	DATE

ORIGINAL SURVEY	SURVEYED	DATE
NOTE BOOK	PLOTTED	
	TEMPLATE	
	AREAS CHECKED	
	AREAS CHECKED	

FILE NAME: P:\A-PA-1A-3824-80 IDOT Wood Street Ph 1\DRAW\LOAD Sheets - 60Y72\016072-sh1-xsh1-84.dgn



ITEM	QTY	UNIT
COMMON EXCAVATION	51.3	SO. FT.
UNSUITABLE EXCAVATION	0.0	SO. FT.
EMBANKMENT	0.0	SO. FT.
TOPSOIL	0.0	SO. FT.

168 + 00.00

585


167 + 38.47

585

ITEM	QTY	UNIT
COMMON EXCAVATION	30.8	SO. FT.
UNSUITABLE EXCAVATION	0.0	SO. FT.
EMBANKMENT	0.0	SO. FT.
TOPSOIL	1.4	SO. FT.

167 + 00.00

585



USER NAME = APatterson
 PLOT SCALE = 20.0000' / in.
 PLOT DATE = 12/13/2022

DESIGNED - AK
 DRAWN - AK
 CHECKED - AJP
 DATE - 12/09/2022

REVISED -
 REVISED -
 REVISED -
 REVISED -

**STATE OF ILLINOIS
 DEPARTMENT OF TRANSPORTATION**

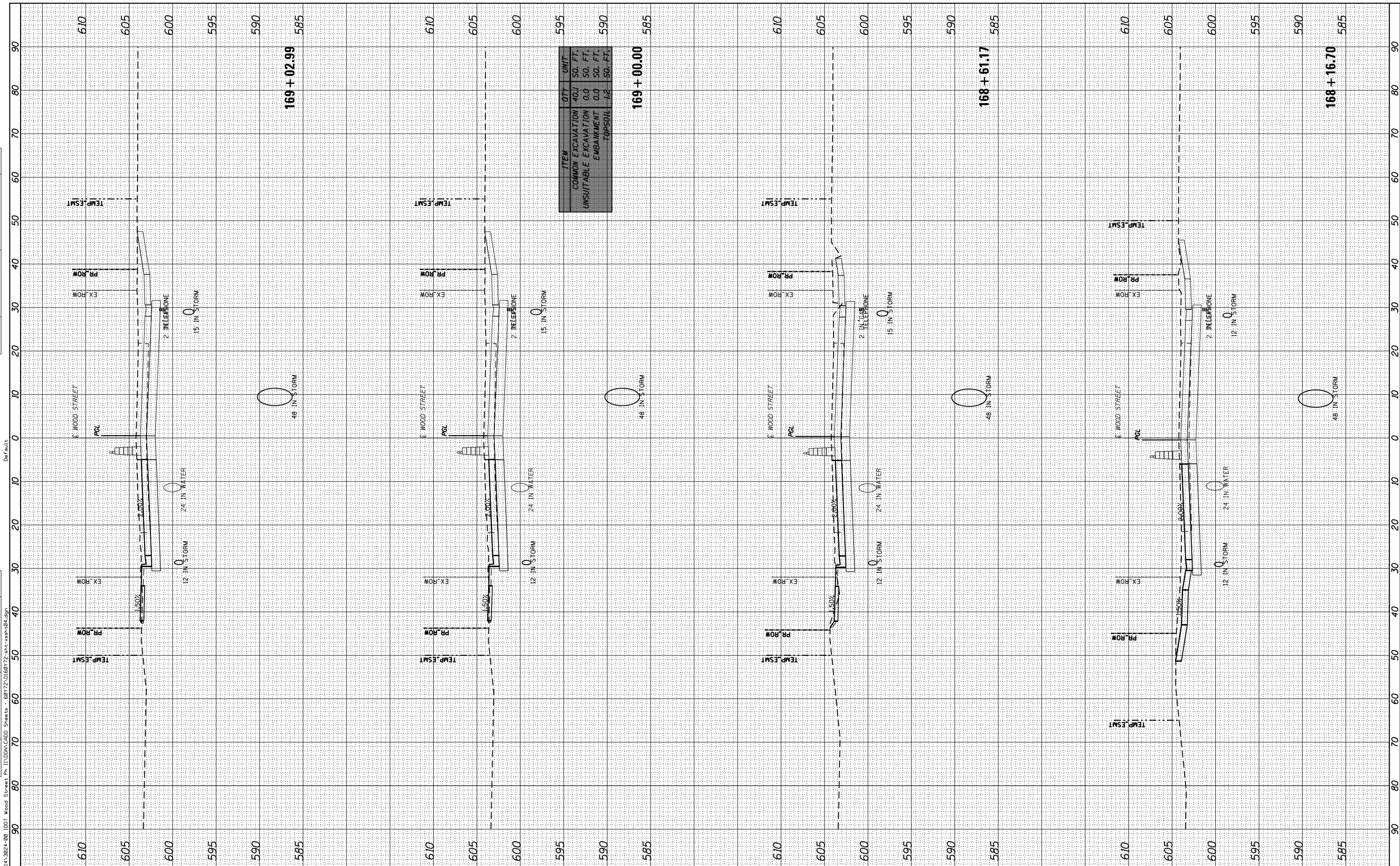
**WOOD STREET CROSS SECTION STAGE 2
 WOOD STREET/ASHLAND AVENUE**
 SCALE: 1"=10' SHEET 21 OF 62 SHEETS STA. 167+00.00 TO STA. 168+11.58

F.A.U. RTE.	SECTION	COUNTY	TOTAL SHEETS	SHEET NO.
2857	(145,146&1465-2)WRS&B-1	COOK	686	582
CONTRACT NO. 60Y72				ILLINOIS FED. AID PROJECT

BY	DATE

ORIGINAL SURVEY	SURVEYED	DATE
NOTE BOOK	PLOTTED	
	TEMPLATE	
	AREAS CHECKED	
	AREAS CHECKED	

FILE NAME = P:\A-1A-3824-80_IDOT_Wood Street Ph II\DRAWING\Sheet - 60Y72-016872-ash-ash-04.dgn



ITEM	QTY	UNIT
COMMON EXCAVATION	40.1	SO. FT.
UNSUITABLE EXCAVATION	0.0	SO. FT.
EMBANKMENT	0.0	SO. FT.
TOPSOIL L2	1.2	SO. FT.

INFRASTRUCTURE ENGINEERING INCORPORATED
 1 South Wacker | Suite 2650 | Chicago, IL 60606
 773.455.8861 | 773.455.8864 | www.infrastructure-eng.com

USER NAME = APatterson	DESIGNED - AK	REVISED -
	DRAWN - AK	REVISED -
PLOT SCALE = 20.0000' / in.	CHECKED - AJP	REVISED -
PLOT DATE = 12/13/2022	DATE - 12/09/2022	REVISED -

**STATE OF ILLINOIS
DEPARTMENT OF TRANSPORTATION**

**WOOD STREET CROSS SECTION STAGE 2
WOOD STREET/ASHLAND AVENUE**

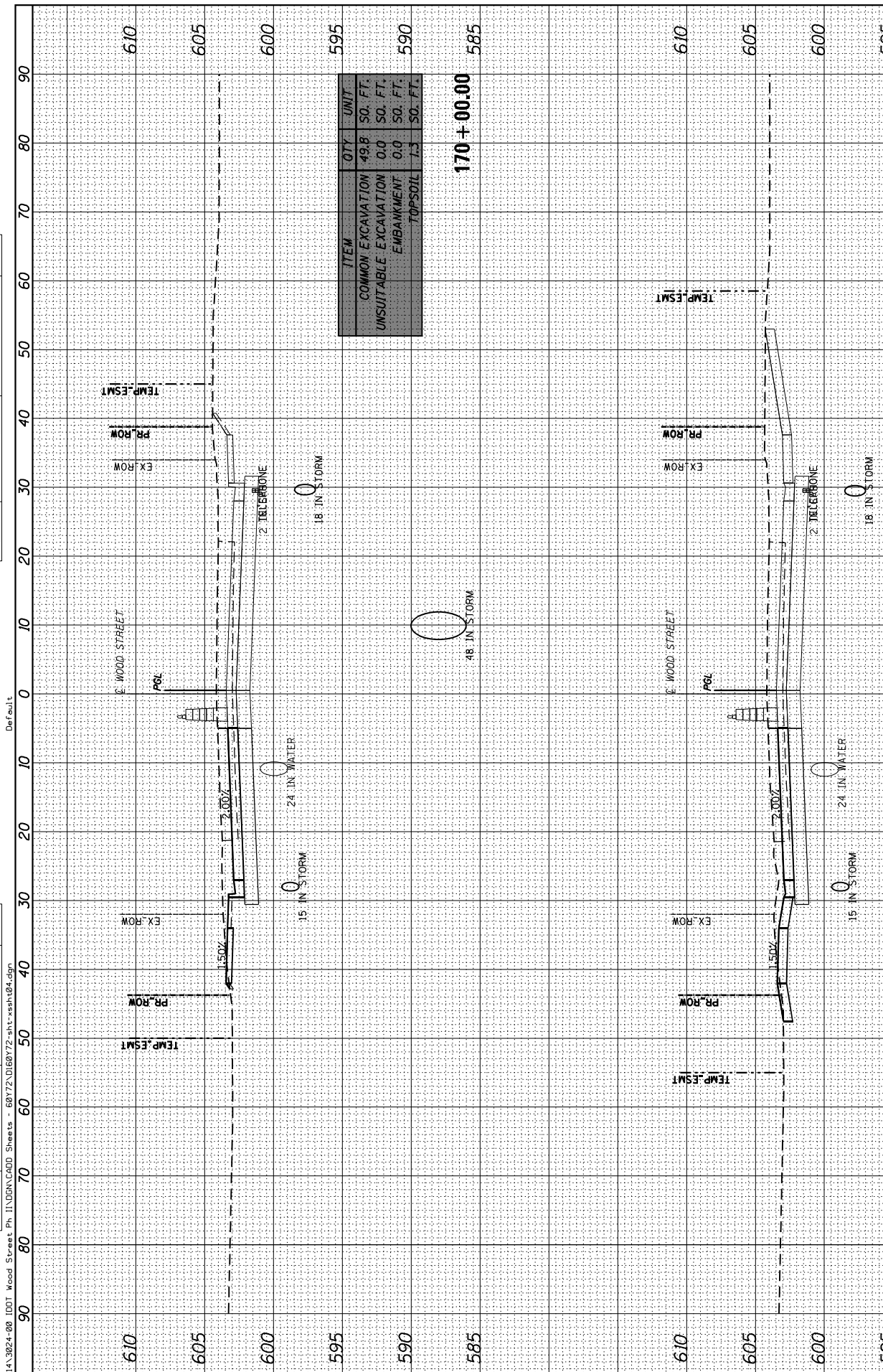
SCALE: 1"=10' SHEET 22 OF 62 SHEETS STA. 168+16.70 TO STA. 169+02.99

F.A.U. RTE.	SECTION	COUNTY	TOTAL SHEETS	SHEET NO.
2857	(145,146&146S-2)WRS&B-1	COOK	686	583
CONTRACT NO. 60Y72				

ILLINOIS FED. AID PROJECT

BY	DATE

ORIGINAL SURVEY	SURVEYED	DATE
NOTE BOOK	PLOTTED	
	TEMPLE	
	AREAS CHECKED	
	AREAS CHECKED	
	AREAS CHECKED	
	AREAS CHECKED	
	AREAS CHECKED	
	AREAS CHECKED	
	AREAS CHECKED	



ITEM	QTY	UNIT
COMMON EXCAVATION	49.8	SO. FT.
UNSUITABLE EXCAVATION	0.0	SO. FT.
EMBANKMENT	0.0	SO. FT.
TOPSOIL	1.3	SO. FT.

170 + 00.00

169 + 84.87

169 + 82.28

169 + 53.14

USER NAME = APatterson			
DESIGNED - AK	REVISOR -	REVISIONS	
DRAWN - AK	REVISOR -		
CHECKED - AJP	REVISOR -		
DATE - 12/09/2022	REVISOR -		

STATE OF ILLINOIS
DEPARTMENT OF TRANSPORTATION

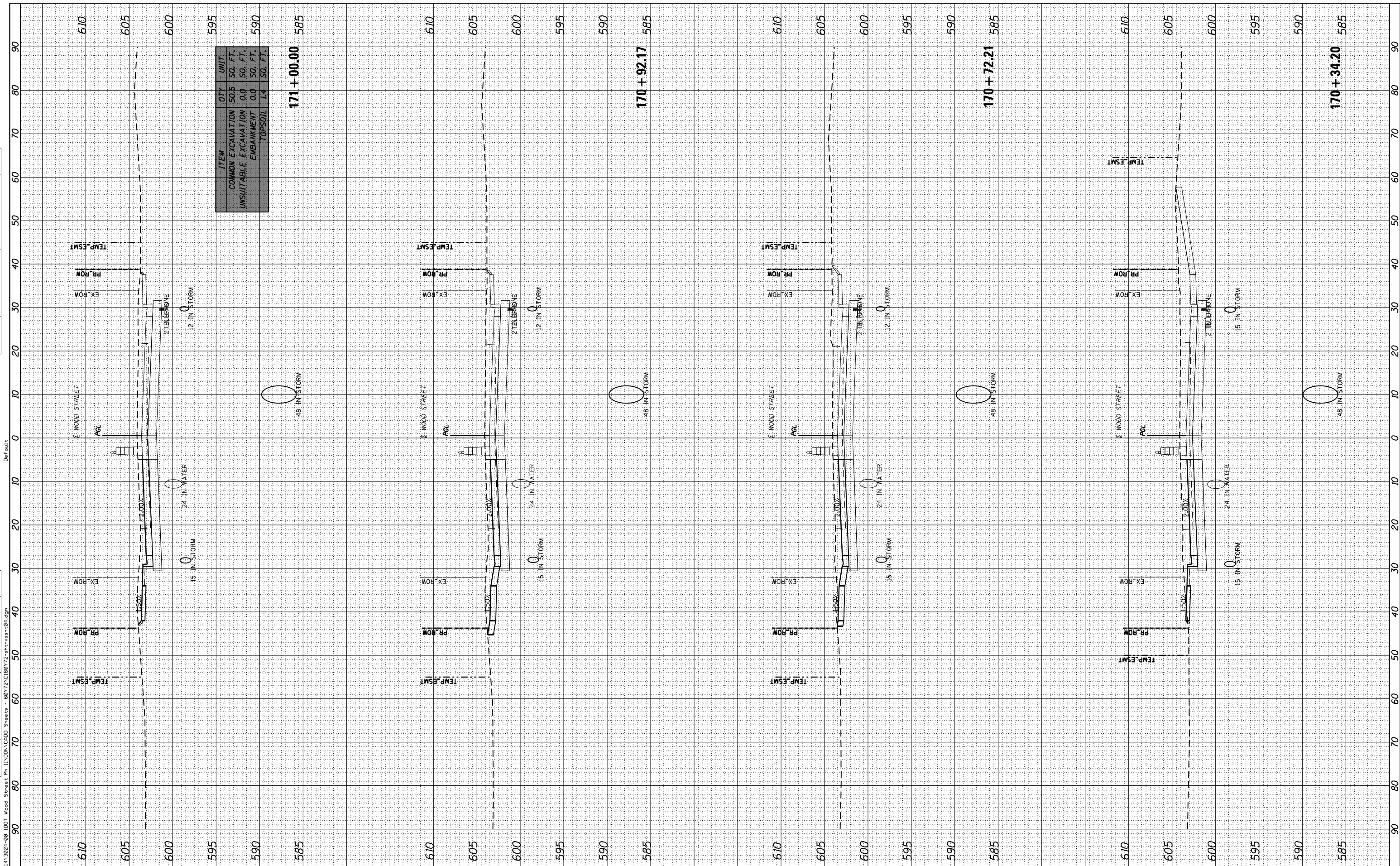
WOOD STREET CROSS SECTION STAGE 2
WOOD STREET/ASHLAND AVENUE
SCALE: 1"=10'
SHEET 23 OF 62 SHEETS STA. 169+53.14 TO STA. 170+00.00

F.A.U. RTE.	SECTION	COUNTY	TOTAL SHEETS	SHEET NO.
2857	(145,146&1465-2)WRS&B-1	COOK	686	584
CONTRACT NO. 60Y72				
ILLINOIS FED. AID PROJECT				

BY	DATE

ORIGINAL SURVEY	SURVEYED	DATE
NOTE BOOK	PLOTTED	
	TEMPLATE	
	AREAS CHECKED	
	AREAS CHECKED	

FILE NAME: P:\A-1A-3824-80 IDOT Wood Street Ph.1\DRAW\LOAD Sheets - 60Y72\016072-sht-ash-84.dgn



ITEM	QTY	UNIT
COMMON EXCAVATION	50.5	SO. FT.
UNSUITABLE EXCAVATION	0.0	SO. FT.
EMBANKMENT	0.0	SO. FT.
TOPSOIL	1.4	SO. FT.

171 + 00.00

170 + 92.17

170 + 72.21

170 + 34.20

INFRASTRUCTURE ENGINEERING
 1 South Wacker | Suite 2650 | Chicago, IL 60606
 773.455.8600 | www.infrastructureeng.com

USER NAME =	APatterson
DESIGNED -	AK
DRAWN -	AK
CHECKED -	AJP
DATE -	12/09/2022

REVISED -	
REVISED -	
REVISED -	
REVISED -	

**STATE OF ILLINOIS
DEPARTMENT OF TRANSPORTATION**

**WOOD STREET CROSS SECTION STAGE 2
WOOD STREET/ASHLAND AVENUE**

SCALE: 1"=10'

SHEET 24 OF 62 SHEETS STA. 170+34.20 TO STA. 171+00.00


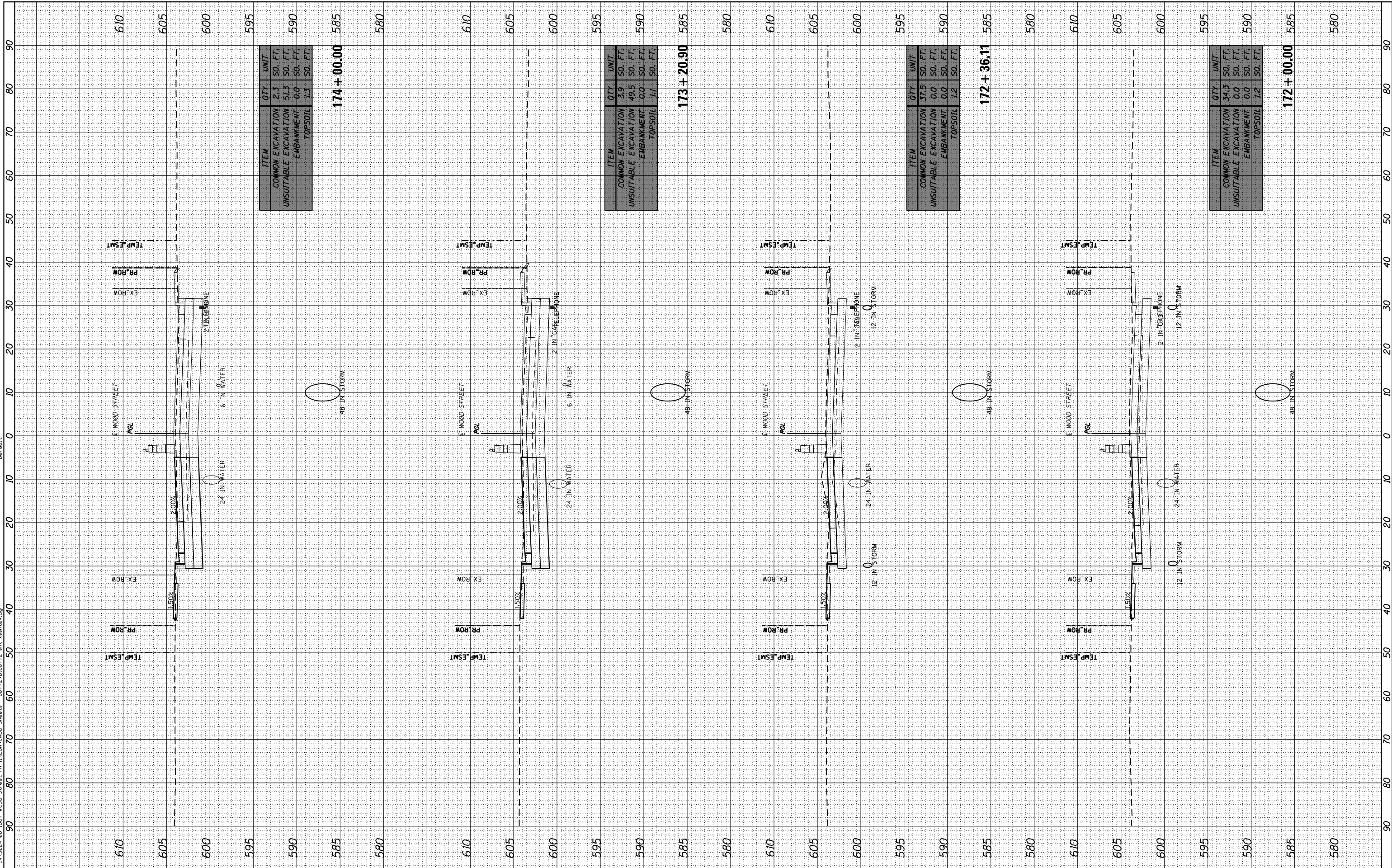
F.A.U. RTE.	SECTION	COUNTY	TOTAL SHEETS	SHEET NO.
2857	(145,146&1465-2)WRS&B-1	COOK	686	585
CONTRACT NO. 60Y72				
ILLINOIS FED. AID PROJECT				

BY	DATE

ORIGINAL SURVEY	SURVEYED	DATE
NOTE BOOK	PLOTTED	
	TEMPLATE	
	AREAS CHECKED	
	AREAS CHECKED	

FILE NAME = P:\A\2024-80 IDOT Wood Street Ph.1\DRAW\LOAD Sheets - 60Y72\016072-sht-vsh-sht-84.dgn

Default



USER NAME = APatterson
 PLOT SCALE = 20.0000' / in.
 PLOT DATE = 12/13/2022

DESIGNED - AK
 DRAWN - AK
 CHECKED - AJP
 DATE - 12/09/2022

REVISED -
 REVISED -
 REVISED -
 REVISED -

**STATE OF ILLINOIS
 DEPARTMENT OF TRANSPORTATION**

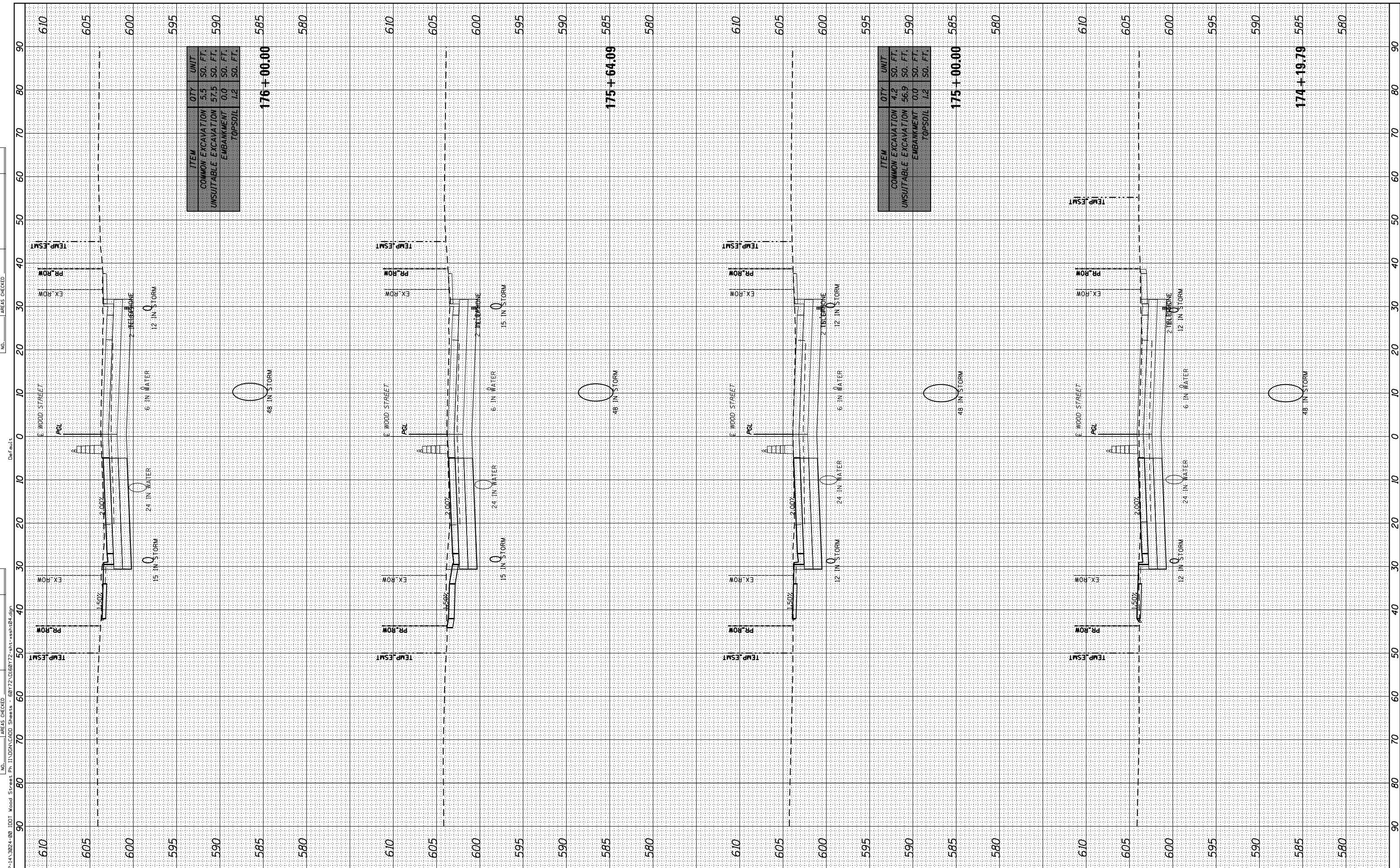
**WOOD STREET CROSS SECTION STAGE 2
 WOOD STREET/ASHLAND AVENUE**
 SCALE: 1"=10'
 SHEET 25 OF 62 SHEETS STA. 172+00.00 TO STA. 174+00.00

F.A.U. RTE.	SECTION	COUNTY	TOTAL SHEETS	SHEET NO.
2857	(145,146&1465-2)WRS&B-1	COOK	686	586
CONTRACT NO. 60Y72				
ILLINOIS FED. AID PROJECT				

BY	DATE

ORIGINAL SURVEY	SURVEYED	DATE
NOTE BOOK	PLOTTED	
	TEMPLATE	
	AREAS CHECKED	
	AREAS CHECKED	

FILE NAME: P:\A-1A-3824-80 IDOT Wood Street Ph.1\DRAW\LOAD Sheets - 60Y72\016072-sht-ash-04.dgn




ITEM	QTY	UNIT
COMMON EXCAVATION	5.5	SO. FT.
UNSUITABLE EXCAVATION	57.5	SO. FT.
EMBANKMENT	0.0	SO. FT.
TOPSOIL	1.2	SO. FT.
176 + 00.00		

ITEM	QTY	UNIT
COMMON EXCAVATION	4.2	SO. FT.
UNSUITABLE EXCAVATION	56.9	SO. FT.
EMBANKMENT	0.0	SO. FT.
TOPSOIL	1.2	SO. FT.
175 + 64.09		

ITEM	QTY	UNIT
COMMON EXCAVATION	4.2	SO. FT.
UNSUITABLE EXCAVATION	56.9	SO. FT.
EMBANKMENT	0.0	SO. FT.
TOPSOIL	1.2	SO. FT.
175 + 00.00		

ITEM	QTY	UNIT
COMMON EXCAVATION	4.2	SO. FT.
UNSUITABLE EXCAVATION	56.9	SO. FT.
EMBANKMENT	0.0	SO. FT.
TOPSOIL	1.2	SO. FT.
174 + 19.79		



USER NAME	= APatterson
PLOT SCALE	= 20.0000' / in.
PLOT DATE	= 12/13/2022

DESIGNED	- AK
DRAWN	- AK
CHECKED	- AJP
DATE	= 12/09/2022

REVISED	-
REVISED	-
REVISED	-
REVISED	-

**STATE OF ILLINOIS
DEPARTMENT OF TRANSPORTATION**

**WOOD STREET CROSS SECTION STAGE 2
WOOD STREET/ASHLAND AVENUE**

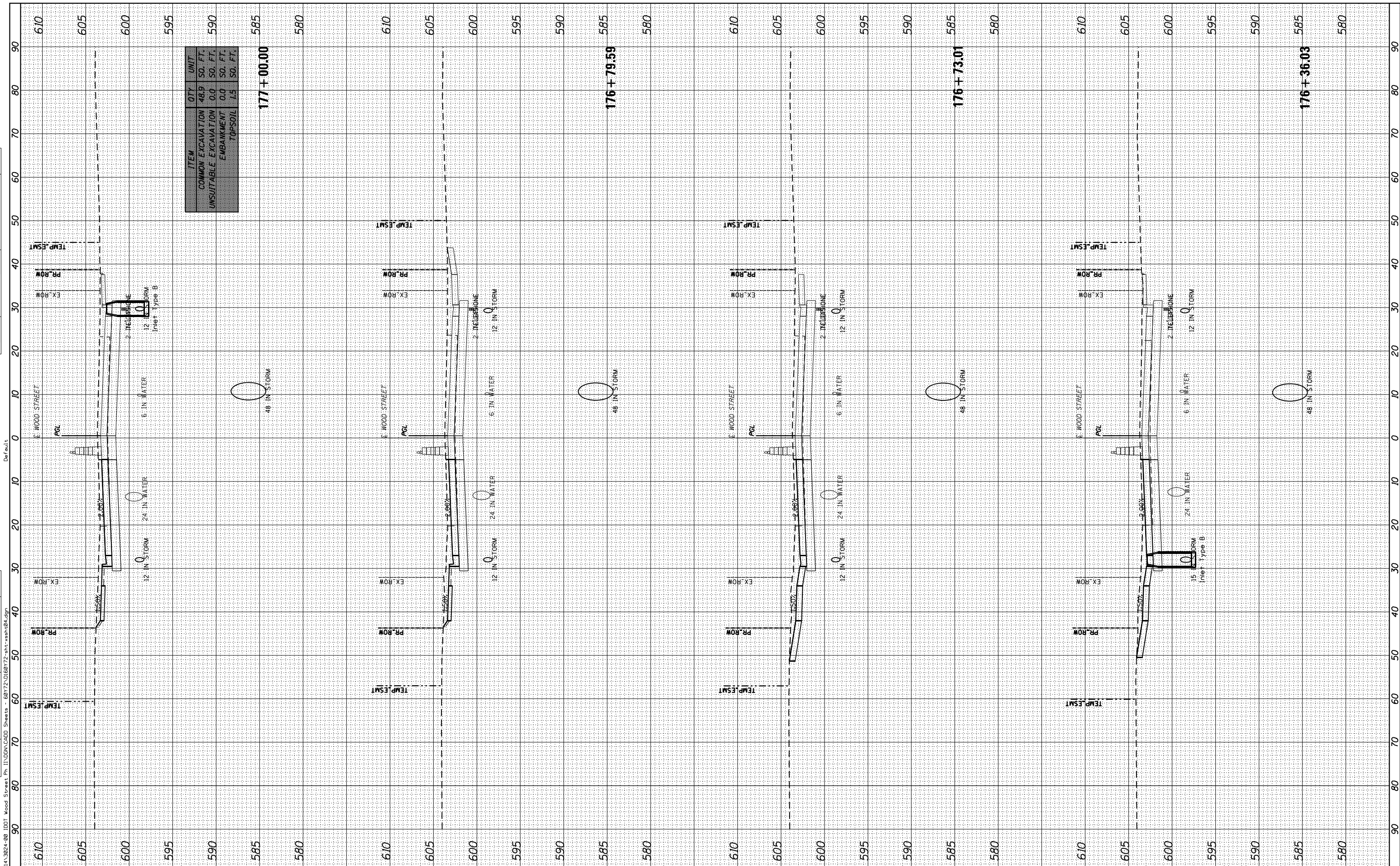
SCALE: 1"=10' SHEET 26 OF 62 SHEETS STA. 174+19.79 TO STA. 176+00.00

F.A.U. RTE.	SECTION	COUNTY	TOTAL SHEETS	SHEET NO.
2857	(145,146&146S-2)WRS&B-1	COOK	686	587
CONTRACT NO. 60Y72				
ILLINOIS FED. AID PROJECT				

BY	DATE

ORIGINAL SURVEY	SURVEYED	BY	DATE
NOTE BOOK	PLOTTED		
	TEMPLATE		
	AREAS CHECKED		
	AREAS CHECKED		

FILE NAME = P:\A-1A-3824-80-IDD1 Wood Street Ph 11\DRAW\LOAD Sheets - 60Y72\016072-st-ash-04.dgn



ITEM	QTY	UNIT
COMMON EXCAVATION	48.9	SO. FT.
UNSUITABLE EXCAVATION	0.0	SO. FT.
EMBANKMENT	0.0	SO. FT.
TOPSOIL	1.5	SO. FT.
177 + 00.00		

**STATE OF ILLINOIS
DEPARTMENT OF TRANSPORTATION**

**WOOD STREET CROSS SECTION STAGE 2
WOOD STREET/ASHLAND AVENUE**

F.A.U. RTE.	SECTION	COUNTY	TOTAL SHEETS	SHEET NO.
2857	(145,146&146S-2)WRS&B-1	COOK	686	588
CONTRACT NO. 60Y72				



USER NAME = APatterson	DESIGNED - AK	REVISED -
	DRAWN - AK	REVISED -
	CHECKED - AJP	REVISED -
	DATE - 12/09/2022	REVISED -

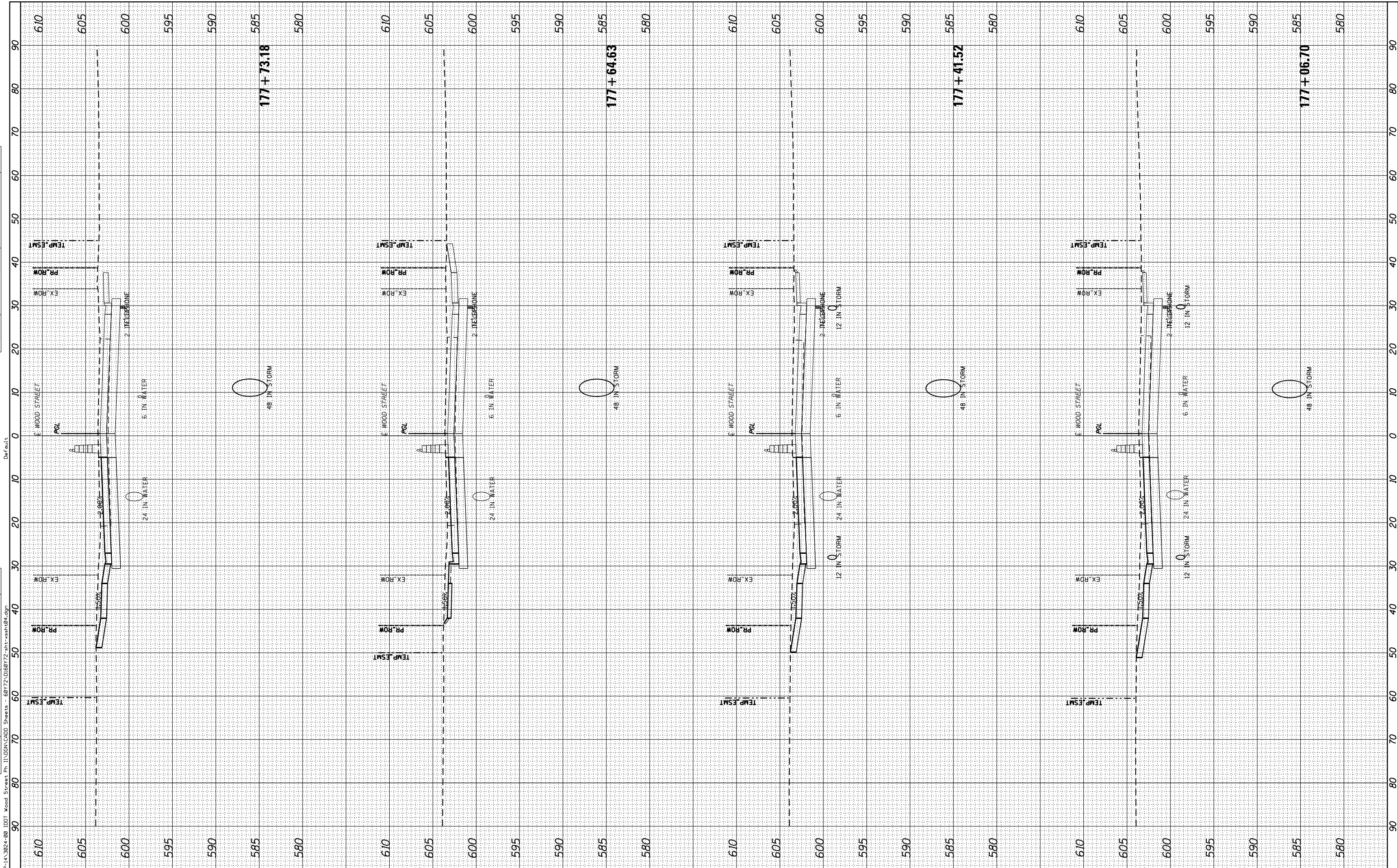
SCALE: 1"=10' SHEET 27 OF 62 SHEETS STA. 176+36.03 TO STA. 177+00.00

ILLINOIS FED. AID PROJECT

BY	DATE

ORIGINAL SURVEY	SURVEYED	BY	DATE
NOTE BOOK	PLOTTED		
	TEMPLATE		
	AREAS CHECKED		
	AREAS CHECKED		

FILE NAME = P:\A-1A\3824-80 IDOT Wood Street Ph.1\DRAW\LOAD Sheets - 60Y72\016072-st-ash-04.dgn



INFRASTRUCTURE ENGINEERING INCORPORATED
 1 South Wacker | Suite 2650 | Chicago, IL 60606
 773.455.6666 | 773.225.5854 | www.infrastructure-eng.com

USER NAME =	APatterson
PLOT SCALE =	20.0000' / in.
PLOT DATE =	12/13/2022

DESIGNED -	AK
DRAWN -	AK
CHECKED -	AJP
DATE -	12/09/2022

REVISED -	
REVISED -	
REVISED -	
REVISED -	

STATE OF ILLINOIS
DEPARTMENT OF TRANSPORTATION

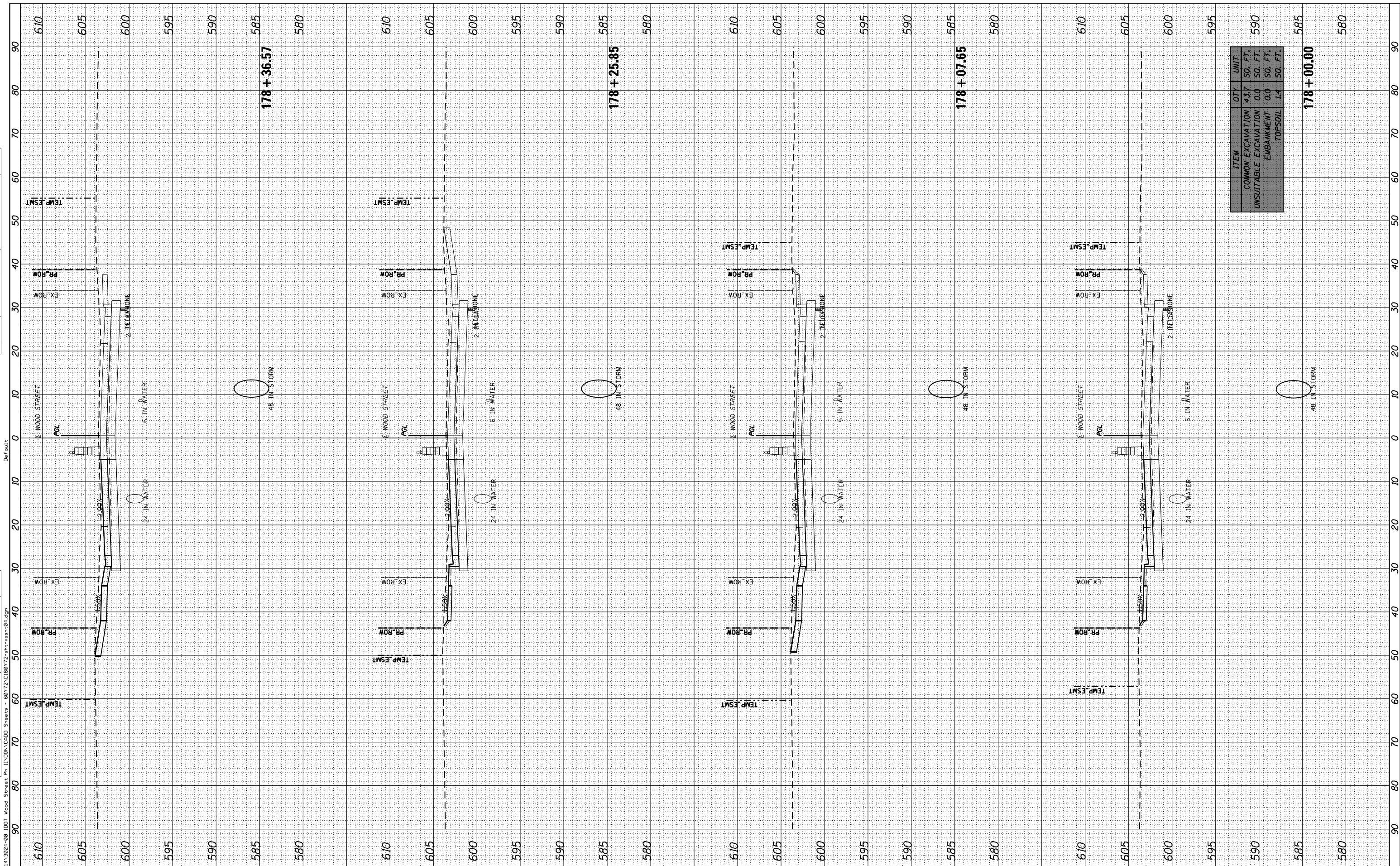
WOOD STREET CROSS SECTION STAGE 2
WOOD STREET/ASHLAND AVENUE
 SCALE: 1"=10' SHEET 28 OF 62 SHEETS STA. 177+06.70 TO STA. 177+73.18

F.A.U. RTE.	SECTION	COUNTY	TOTAL SHEETS	SHEET NO.
2857	(145,146&146S-2)WRS&B-1	COOK	686	589
CONTRACT NO. 60Y72				
ILLINOIS FED. AID PROJECT				

BY	DATE

ORIGINAL SURVEY	SURVEYED	DATE
NOTE BOOK	PLOTTED	
	TEMPLATE	
	AREAS CHECKED	
	AREAS CHECKED	

FILE NAME: P:\A-1A\3824-80 IDOT Wood Street Ph.1\DRAW\LOAD Sheets - 60Y72\016072-sht-ash-04.dgn




ITEM	QTY	UNIT
COMMON EXCAVATION	43.7	SO. FT.
UNSUITABLE EXCAVATION	0.0	SO. FT.
EMBANKMENT	0.0	SO. FT.
TOPSOIL	1.4	SO. FT.

178 + 36.57

178 + 25.85

178 + 07.65

178 + 00.00



USER NAME = APatterson
 PLOT SCALE = 20.0000' / in.
 PLOT DATE = 12/13/2022

DESIGNED - AK
 DRAWN - AK
 CHECKED - AJP
 DATE - 12/09/2022

REVISED -
 REVISED -
 REVISED -
 REVISED -

**STATE OF ILLINOIS
 DEPARTMENT OF TRANSPORTATION**

**WOOD STREET CROSS SECTION STAGE 2
 WOOD STREET/ASHLAND AVENUE**

SCALE: 1"=10' SHEET 29 OF 62 SHEETS STA. 178+00.00 TO STA. 178+36.57

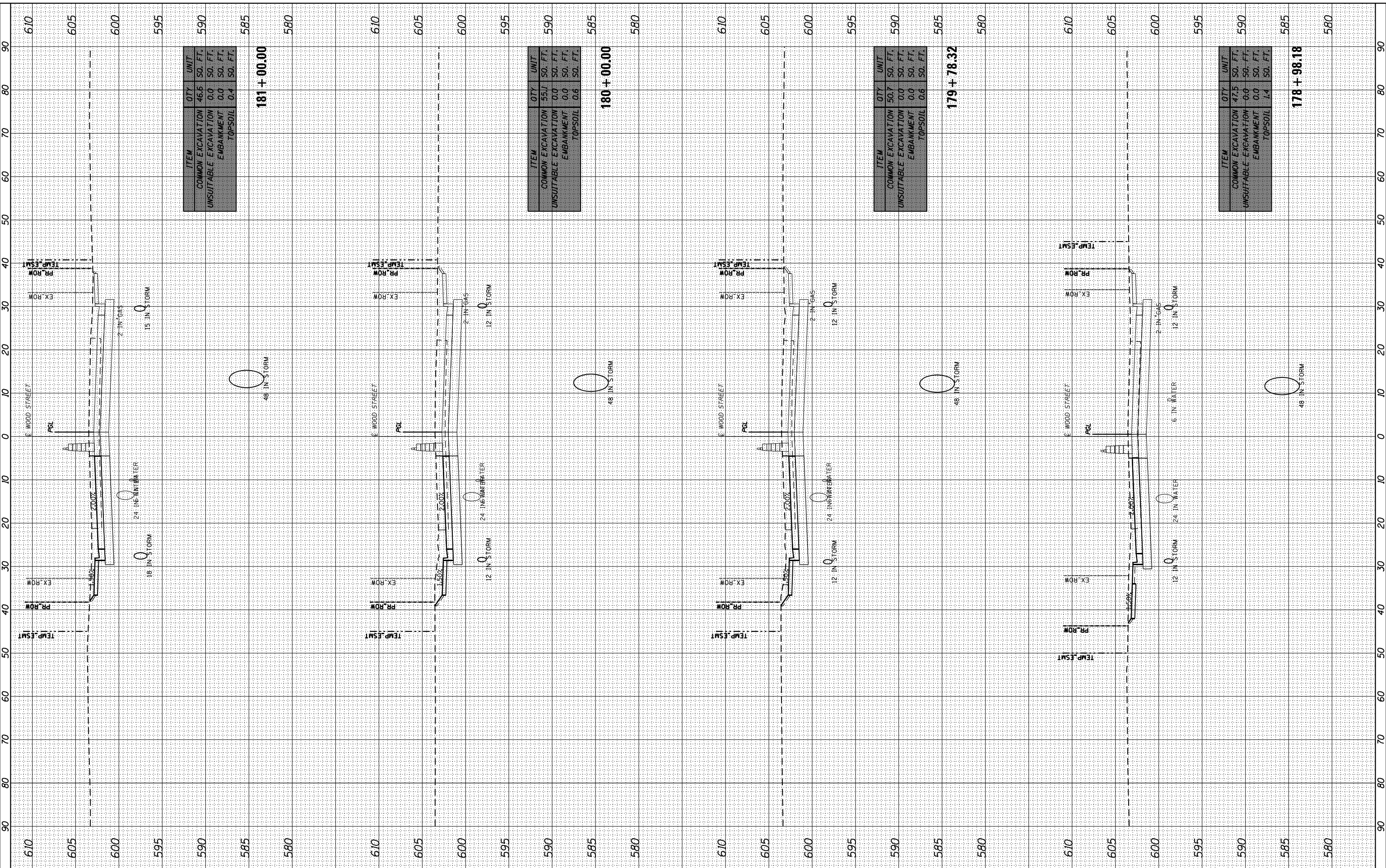
F.A.U. RTE.	SECTION	COUNTY	TOTAL SHEETS	SHEET NO.
2857	(145,146&1465-2)WRS&B-1	COOK	686	590
CONTRACT NO. 60Y72				

ILLINOIS FED. AID PROJECT

BY	DATE

ORIGINAL SURVEY	SURVEYED	DATE
NOTE BOOK	PLOTTED	
	TEMPLATE	
	AREAS CHECKED	

FILE NAME = P:\A\3824-80 IDOT Wood Street Ph 11\DRAW\LOAD Sheets - 60Y72\016072-sht-xsh-84.dgn



ITEM	QTY	UNIT
COMMON EXCAVATION	46.6	SO. FT.
UNSUITABLE EXCAVATION	0.0	SO. FT.
EMBANKMENT	0.0	SO. FT.
TOPSOIL	0.4	SO. FT.
181 + 00.00		

ITEM	QTY	UNIT
COMMON EXCAVATION	55.1	SO. FT.
UNSUITABLE EXCAVATION	0.0	SO. FT.
EMBANKMENT	0.0	SO. FT.
TOPSOIL	0.6	SO. FT.
180 + 00.00		

ITEM	QTY	UNIT
COMMON EXCAVATION	50.7	SO. FT.
UNSUITABLE EXCAVATION	0.0	SO. FT.
EMBANKMENT	0.0	SO. FT.
TOPSOIL	0.6	SO. FT.
179 + 78.32		

ITEM	QTY	UNIT
COMMON EXCAVATION	47.5	SO. FT.
UNSUITABLE EXCAVATION	0.0	SO. FT.
EMBANKMENT	0.0	SO. FT.
TOPSOIL	1.4	SO. FT.
178 + 98.18		



USER NAME = APatterson
 PLOT SCALE = 20.0000' / in.
 PLOT DATE = 12/13/2022

DESIGNED - AK
 DRAWN - AK
 CHECKED - AJP
 DATE - 12/09/2022

REVISED -
 REVISED -
 REVISED -
 REVISED -

**STATE OF ILLINOIS
 DEPARTMENT OF TRANSPORTATION**

**WOOD STREET CROSS SECTION STAGE 2
 WOOD STREET/ASHLAND AVENUE**

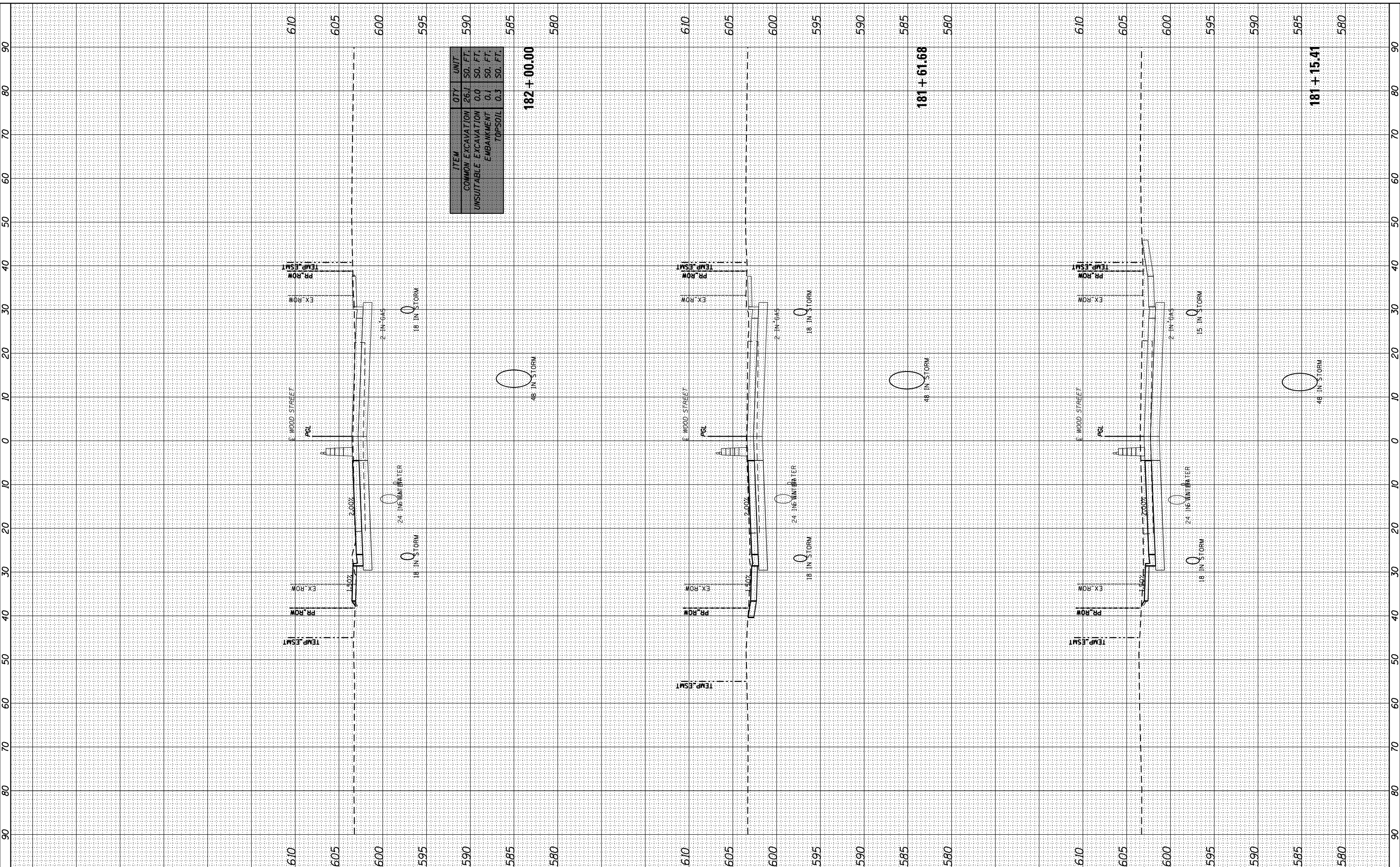
SCALE: 1"=10' SHEET 30 OF 62 SHEETS STA. 178+98.18 TO STA. 181+00.00

F.A.U. RTE.	SECTION	COUNTY	TOTAL SHEETS	SHEET NO.
2857	(145,146&1465-2)WRS&B-1	COOK	686	591
CONTRACT NO. 60Y72				ILLINOIS FED. AID PROJECT

BY	DATE

ORIGINAL SURVEY	SURVEYED	DATE
NOTE BOOK	PLOTTED	
	TEMPLATE	
	AREAS CHECKED	
	AREAS CHECKED	

FILE NAME: P:\A-1A-3824-80 IDOT Wood Street Ph. 11\DATA\CADD Sheets - 60Y72\016072-211-vsh-04.dgn



ITEM	QTY	UNIT
COMMON EXCAVATION	26.1	SO. FT.
UNSUITABLE EXCAVATION	0.0	SO. FT.
EMBANKMENT	0.1	SO. FT.
TOPSOIL	0.3	SO. FT.
182 + 00.00		

181 + 61.68

181 + 15.41



USER NAME = APatterson	DESIGNED - AK	REVISED -
	DRAWN - AK	REVISED -
PLOT SCALE = 20.0000' / in.	CHECKED - AJP	REVISED -
PLOT DATE = 12/13/2022	DATE - 12/09/2022	REVISED -

**STATE OF ILLINOIS
DEPARTMENT OF TRANSPORTATION**

**WOOD STREET CROSS SECTION STAGE 2
WOOD STREET/ASHLAND AVENUE**

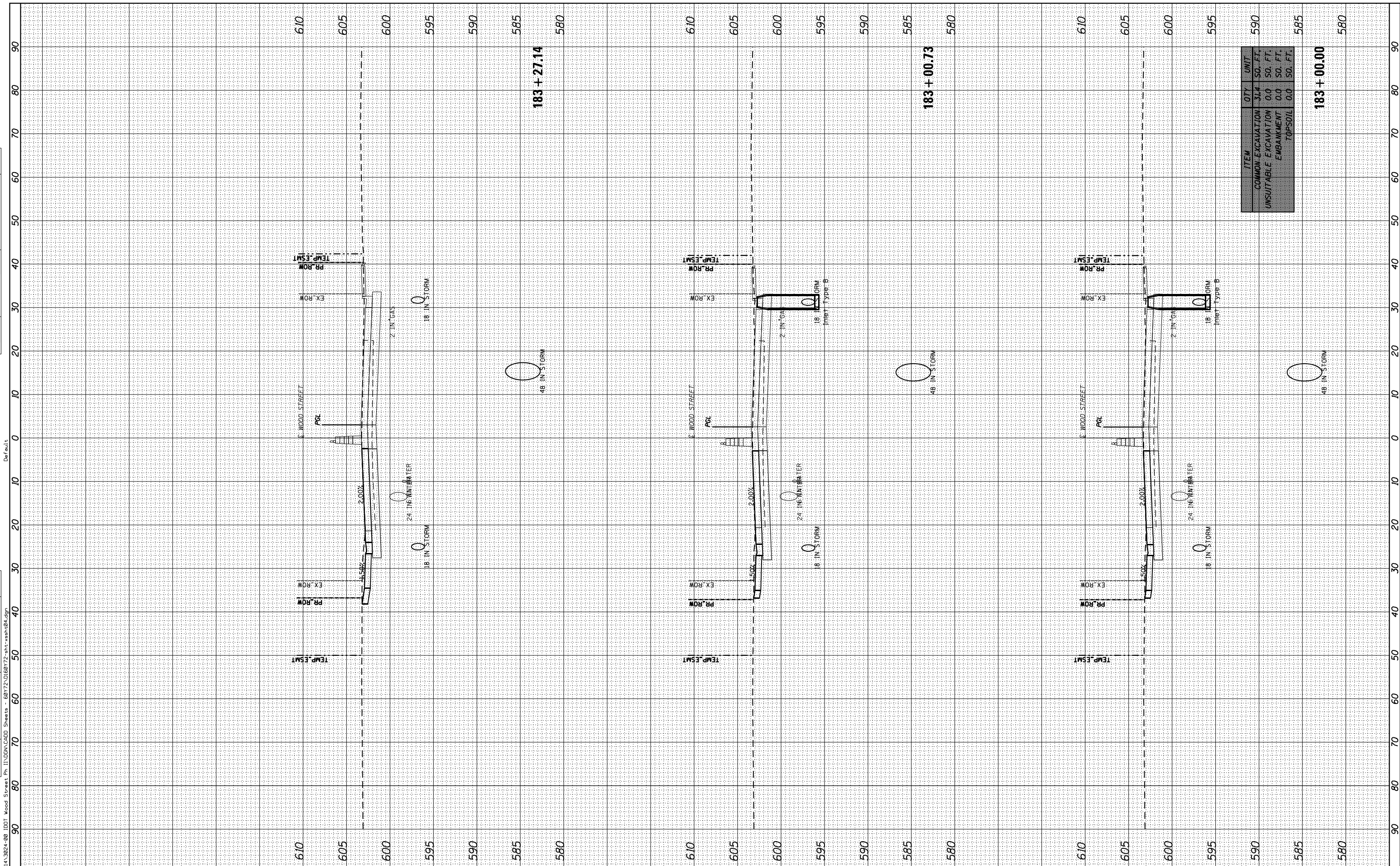
SCALE: 1"=10' SHEET 31 OF 62 SHEETS STA. 181+15.41 TO STA. 182+00.00

F.A.U. RTE.	SECTION	COUNTY	TOTAL SHEETS	SHEET NO.
2857	(145,146&146S-2)WRS&B-1	COOK	686	592
CONTRACT NO. 60Y72				
ILLINOIS FED. AID PROJECT				


BY	DATE

ORIGINAL SURVEY	SURVEYED	DATE
NOTE BOOK	PLOTTED	
	TEMPLATE	
	AREAS CHECKED	
	AREAS CHECKED	

FILE NAME: P:\A\2024-80 IDOT Wood Street Ph. 1\DRAW\LOAD Sheets - 60Y72\016072-sht-vsh-04.dgn



ITEM	QTY	UNIT
COMMON EXCAVATION	31.4	SO. FT.
UNSUITABLE EXCAVATION	0.0	SO. FT.
EMBANKMENT	0.0	SO. FT.
TOPSOIL	0.0	SO. FT.



USER NAME =	APatterson
DESIGNED -	AK
DRAWN -	AK
CHECKED -	AJP
DATE -	12/09/2022

REVISED -	
REVISED -	
REVISED -	
REVISED -	

**STATE OF ILLINOIS
DEPARTMENT OF TRANSPORTATION**

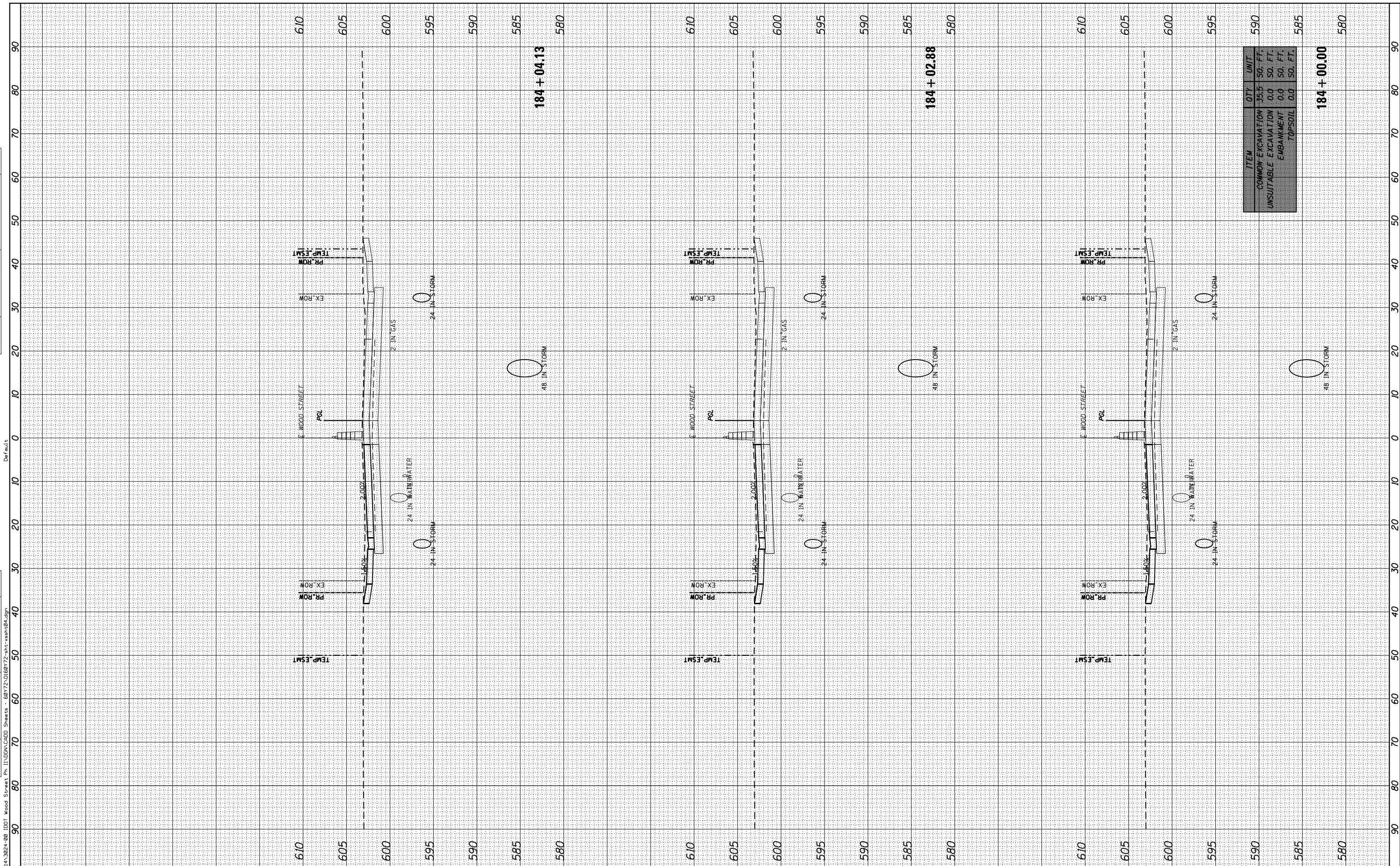
WOOD STREET CROSS SECTION STAGE 2 WOOD STREET/ASHLAND AVENUE			
SCALE: 1"=10'	SHEET 32	OF 62 SHEETS	STA. 183+00.00 TO STA. 183+27.14

F.A.U. RT.	SECTION	COUNTY	TOTAL SHEETS	SHEET NO.
2857	(145,146&1465-2)WRS&B-1	COOK	686	593
CONTRACT NO. 60Y72				ILLINOIS FED. AID PROJECT


BY	DATE

ORIGINAL SURVEY	SURVEYED	BY	DATE
NOTE BOOK	PLOTTED		
	TEMPLATE		
	AREAS CHECKED		
	AREAS CHECKED		

FILE NAME = P:\A-1A-3824-80 IDOT Wood Street Ph. 1\DRAW\LOAD Sheets - 60Y72\016072-sht-vsh-184-04.dgn



ITEM	QTY	UNIT
COMMON EXCAVATION	35.5	SO. FT.
UNSUITABLE EXCAVATION	0.0	SO. FT.
EMBANKMENT	0.0	SO. FT.
TOPSOIL	0.0	SO. FT.



USER NAME = APatterson	DESIGNED - AK	REVISED -
PLOT SCALE = 20.0000' / in.	DRAWN - AK	REVISED -
PLOT DATE = 12/13/2022	CHECKED - AJP	REVISED -
	DATE - 12/09/2022	REVISED -

**STATE OF ILLINOIS
DEPARTMENT OF TRANSPORTATION**

**WOOD STREET CROSS SECTION STAGE 2
WOOD STREET/ASHLAND AVENUE**

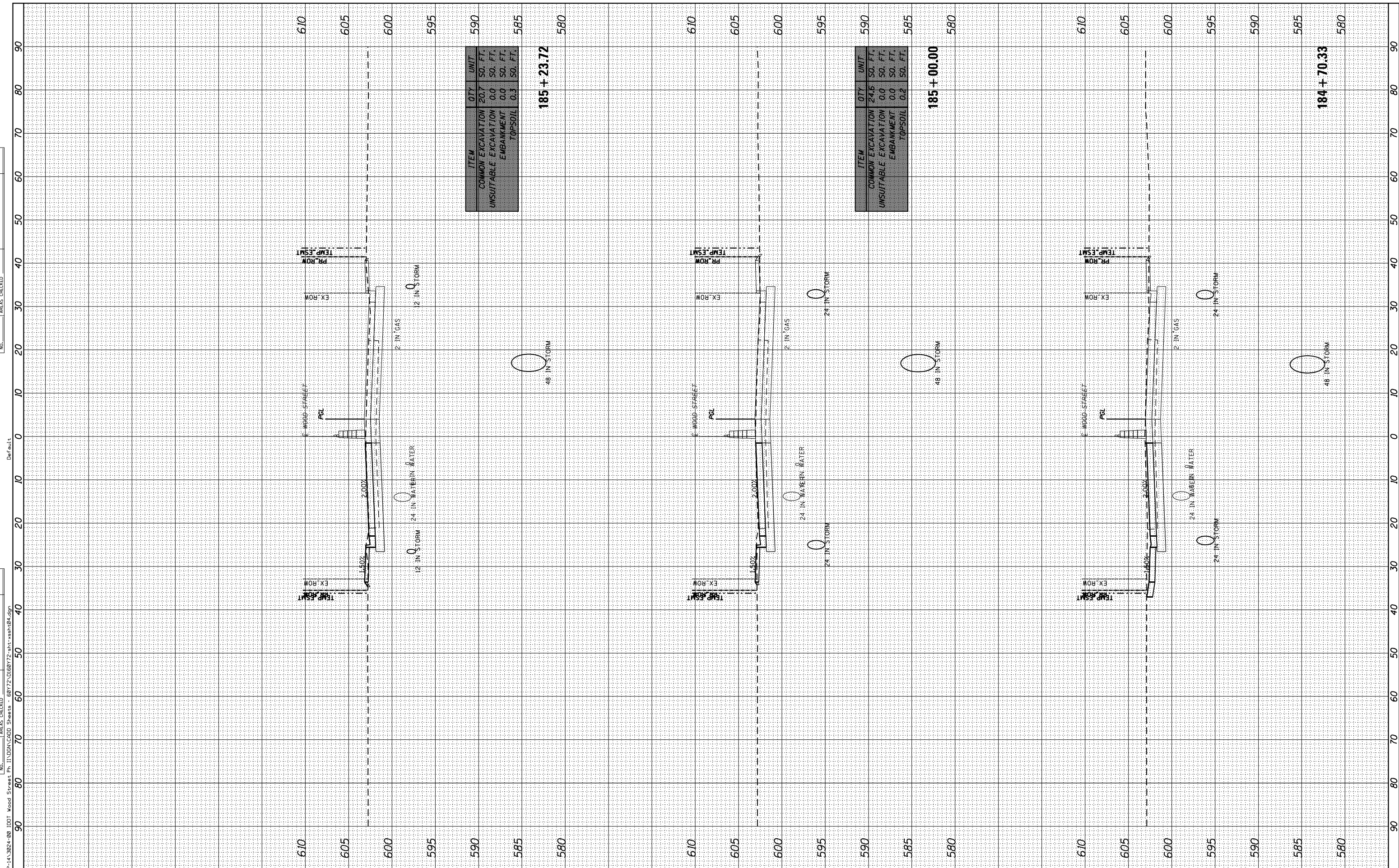
SCALE: 1"=10' SHEET 33 OF 62 SHEETS STA. 184+00.00 TO STA. 184+04.13

F.A.U. RTE.	SECTION	COUNTY	TOTAL SHEETS	SHEET NO.
2857	(145,146&1465-2)WRS&B-1	COOK	686	594
CONTRACT NO. 60Y72				ILLINOIS FED. AID PROJECT

FINISH SURVEY	SURVEYED	DATE
NOTE BOOK	PLOTTED	
AREAS CHECKED	TEMPLATE	
NO.	AREAS CHECKED	

ORIGINAL SURVEY	SURVEYED	DATE
NOTE BOOK	PLOTTED	
AREAS CHECKED	TEMPLATE	
NO.	AREAS CHECKED	

FILE NAME = P:\A\2024-80 IDOT Wood Street Ph. II\DRAWING\Sheet - 60Y72-016072-01-1-1-1.dgn



ITEM	QTY	UNIT
COMMON EXCAVATION	20.7	SO. FT.
UNSUITABLE EXCAVATION	0.0	SO. FT.
EMBANKMENT	0.0	SO. FT.
TOPSOIL	0.3	SO. FT.
185 + 23.72		

ITEM	QTY	UNIT
COMMON EXCAVATION	24.5	SO. FT.
UNSUITABLE EXCAVATION	0.0	SO. FT.
EMBANKMENT	0.0	SO. FT.
TOPSOIL	0.2	SO. FT.
185 + 00.00		

ITEM	QTY	UNIT
COMMON EXCAVATION	24.5	SO. FT.
UNSUITABLE EXCAVATION	0.0	SO. FT.
EMBANKMENT	0.0	SO. FT.
TOPSOIL	0.2	SO. FT.
184 + 70.33		

INFRASTRUCTURE ENGINEERING INCORPORATED
 1 South Wacker | Suite 2550 | Chicago, IL 60606
 773.455.8800 | 773.455.8801 | www.infrastructure-eng.com

USER NAME = APatterson	DESIGNED - AK	REVISED -
	DRAWN - AK	REVISED -
PLOT SCALE = 20.0000' / in.	CHECKED - AJP	REVISED -
PLOT DATE = 12/13/2022	DATE - 12/09/2022	REVISED -

**STATE OF ILLINOIS
DEPARTMENT OF TRANSPORTATION**

**WOOD STREET CROSS SECTION STAGE 2
WOOD STREET/ASHLAND AVENUE**
 SCALE: 1"=10' SHEET 34 OF 62 SHEETS STA. 184+70.33 TO STA. 185+23.72

F.A.U. RTE.	SECTION	COUNTY	TOTAL SHEETS	SHEET NO.
2857	(145,146&146S-2)WRS&B-1	COOK	686	595
				CONTRACT NO. 60Y72
ILLINOIS FED. AID PROJECT				

BY	DATE
SURVEYED	
PLOTTED	
TEMPLATE	
NOTE BOOK	
AREAS CHECKED	
NO.	

BY	DATE
SURVEYED	
PLOTTED	
TEMPLATE	
NOTE BOOK	
AREAS CHECKED	
NO.	

FILE NAME = P:\A-1A 3824-80 IDOT Wood Street Ph. 11\DRN\CADD Sheets - 60Y72\016072-sht-ash-04.dgn



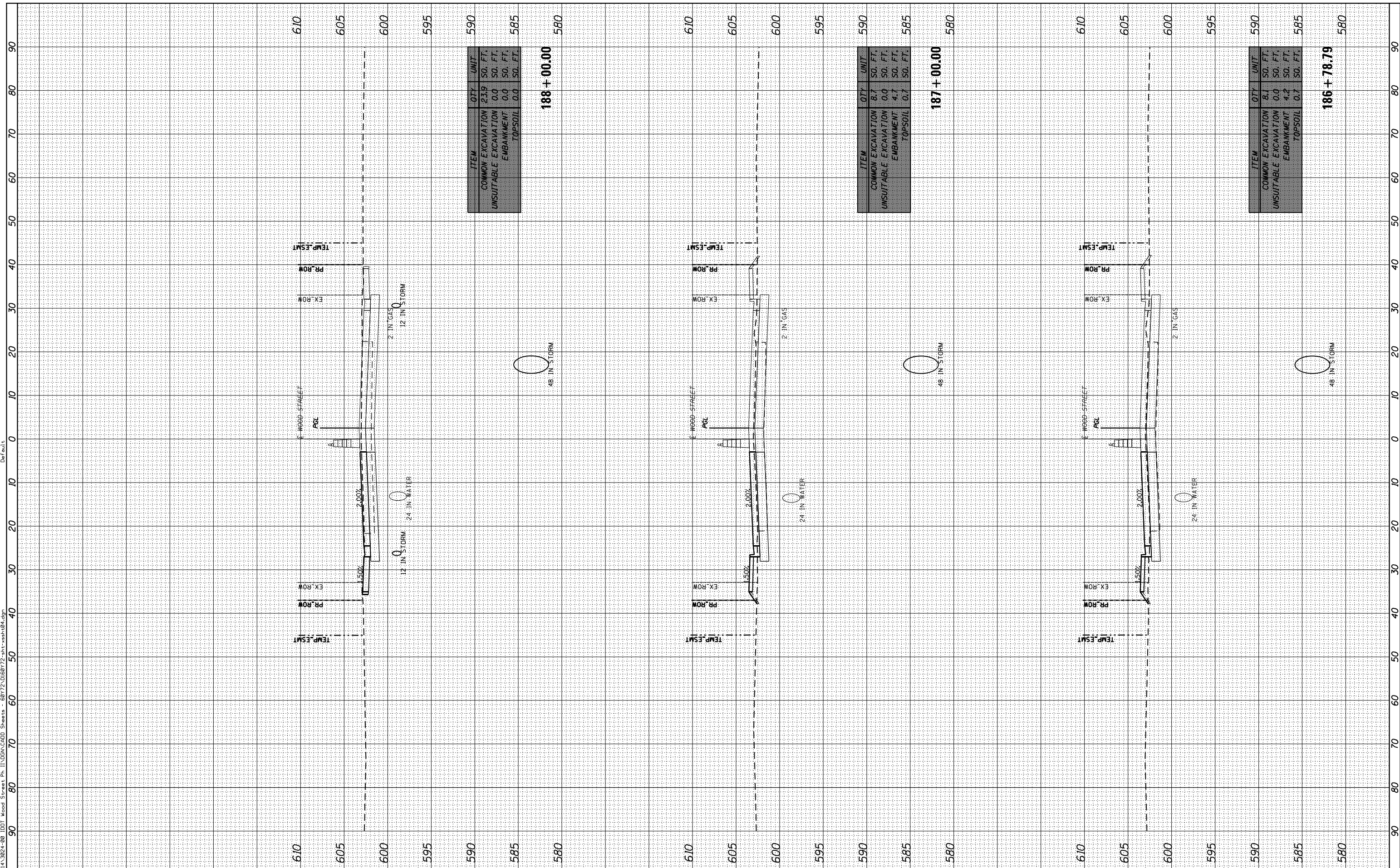
USER NAME = APatterson
 DESIGNED - AK
 DRAWN - AK
 CHECKED - AJP
 DATE - 12/09/2022

REVISOR
 REVISED -
 REVISED -
 REVISED -

STATE OF ILLINOIS
DEPARTMENT OF TRANSPORTATION

WOOD STREET CROSS SECTION STAGE 2
WOOD STREET/ASHLAND AVENUE
 SCALE: 1"=10' SHEET 35 OF 62 SHEETS STA. 186+78.79 TO STA. 188+00.00

F.A.U. RT.	SECTION	COUNTY	TOTAL SHEETS	SHEET NO.
2857	(145,146&1465-2)WRS&B-1	COOK	686	596
			CONTRACT NO. 60Y72	
ILLINOIS FED. AID PROJECT				



ITEM	QTY	UNIT
COMMON EXCAVATION	23.9	SO. FT.
UNSUITABLE EXCAVATION	0.0	SO. FT.
EMBANKMENT	0.0	SO. FT.
TOPSOIL	0.0	SO. FT.
188 + 00.00		

ITEM	QTY	UNIT
COMMON EXCAVATION	8.7	SO. FT.
UNSUITABLE EXCAVATION	0.0	SO. FT.
EMBANKMENT	4.7	SO. FT.
TOPSOIL	0.7	SO. FT.
187 + 00.00		

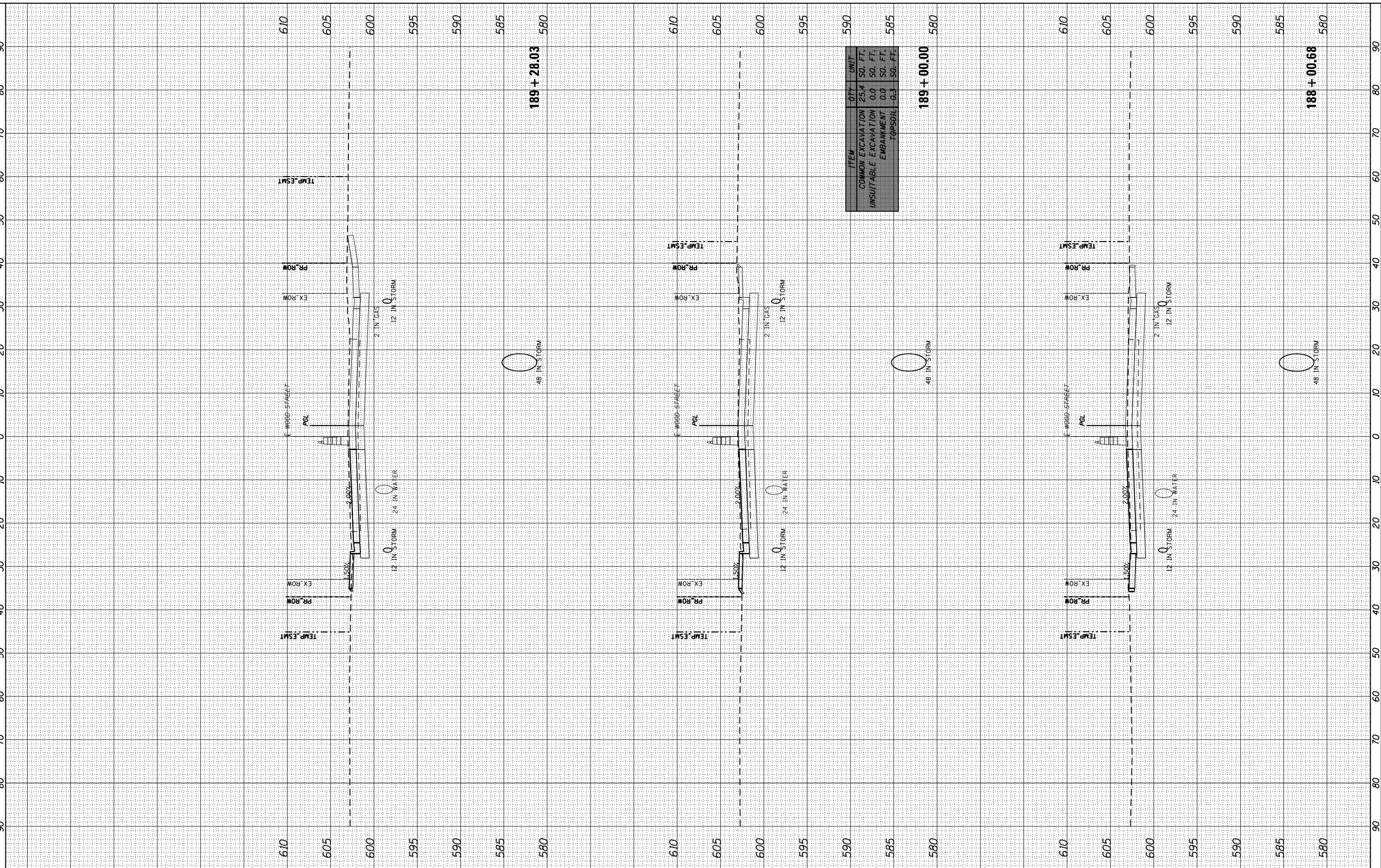
ITEM	QTY	UNIT
COMMON EXCAVATION	8.1	SO. FT.
UNSUITABLE EXCAVATION	0.0	SO. FT.
EMBANKMENT	4.2	SO. FT.
TOPSOIL	0.7	SO. FT.
186 + 78.79		

BY	DATE

ORIGINAL SURVEY	SURVEYED	DATE
NOTE BOOK	PLOTTED	
	TEMPLATE	
	AREAS CHECKED	
	AREAS CHECKED	

FILE NAME: P:\A\3824-80 IDOT Wood Street Ph.1\DRAW\LOAD Sheets - 60Y72\016072-sht-ash-04.dgn


Default



ITEM	QTY	UNIT
COMMON EXCAVATION	254	SO. FT.
UNSUITABLE EXCAVATION	0.0	SO. FT.
EMBANKMENT	0.0	SO. FT.
TOPSOIL	0.3	SO. FT.

189+00.00

188+00.68



USER NAME = APatterson
 DESIGNED - AK
 DRAWN - AK
 CHECKED - AJP
 DATE - 12/09/2022

REVISIONS:
 REVISED -
 REVISED -
 REVISED -
 REVISED -

STATE OF ILLINOIS
 DEPARTMENT OF TRANSPORTATION

WOOD STREET CROSS SECTION STAGE 2
 WOOD STREET/ASHLAND AVENUE

SCALE: 1"=10' SHEET 36 OF 62 SHEETS STA. 188+00.68 TO STA. 189+28.03

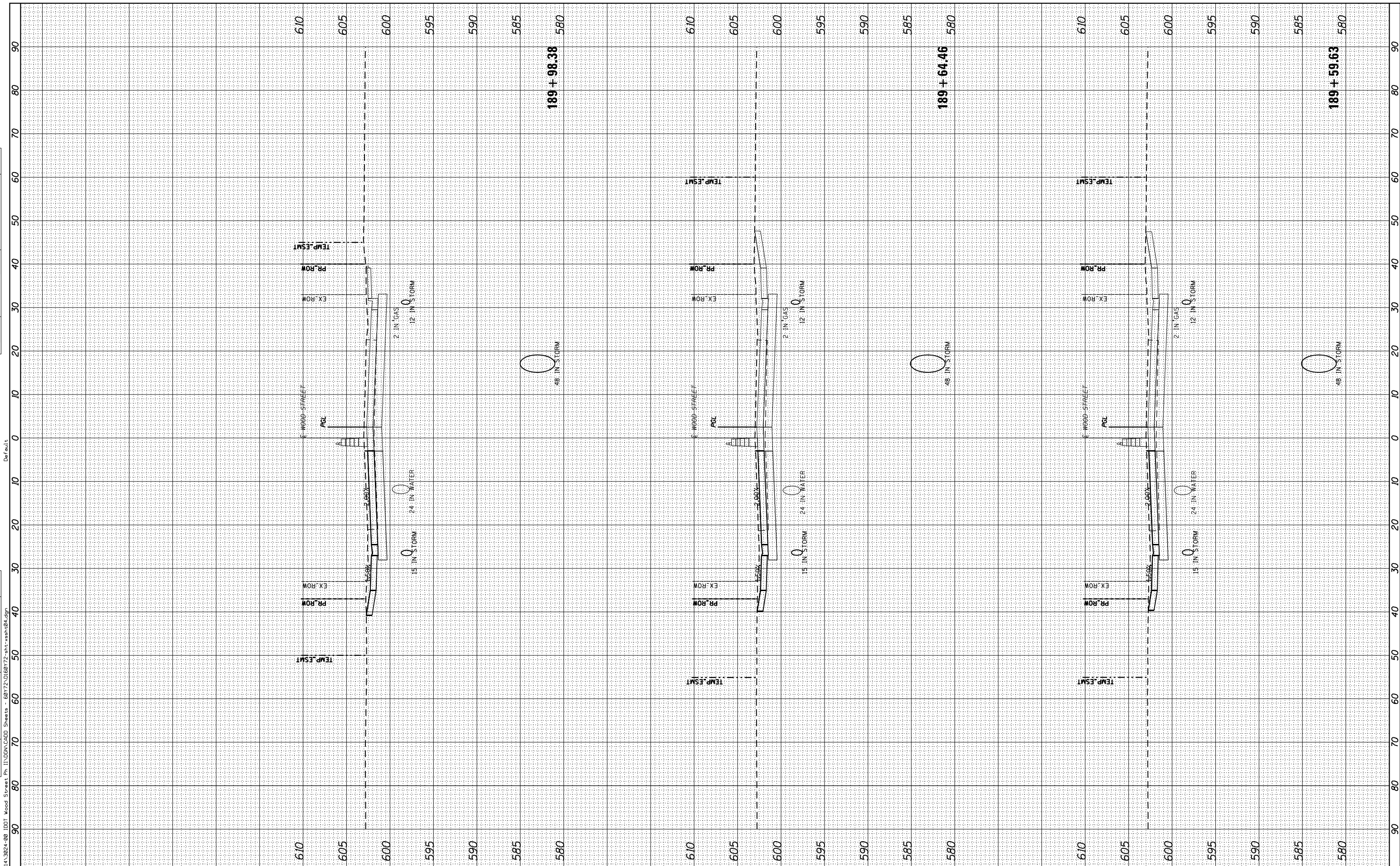
F.A.U. RTE.	SECTION	COUNTY	TOTAL SHEETS	SHEET NO.
2857	(145,146&146S-2)WRS&B-1	COOK	686	597
CONTRACT NO. 60Y72				

ILLINOIS FED. AID PROJECT

BY	DATE

ORIGINAL SURVEY	SURVEYED	DATE
NOTE BOOK	PLOTTED	
	TEMPLATE	
	AREAS CHECKED	
	AREAS CHECKED	

FILE NAME: P:\A\A\3824-80 IDOT Wood Street Ph.1\DRAW\LOAD Sheets - 60Y72\016072-sht-ash-04.dgn



**STATE OF ILLINOIS
DEPARTMENT OF TRANSPORTATION**

**WOOD STREET CROSS SECTION STAGE 2
WOOD STREET/ASHLAND AVENUE**

F.A.U. RT.E.	SECTION	COUNTY	TOTAL SHEETS	SHEET NO.
2857	(145,146&146S-2)WRS&B-1	COOK	686	598
CONTRACT NO. 60Y72				

USER NAME = APatterson	DESIGNED - AK	REVISED -
PLOT SCALE = 20.0000' / in.	DRAWN - AK	REVISED -
PLOT DATE = 12/13/2022	CHECKED - AJP	REVISED -
	DATE - 12/09/2022	REVISED -

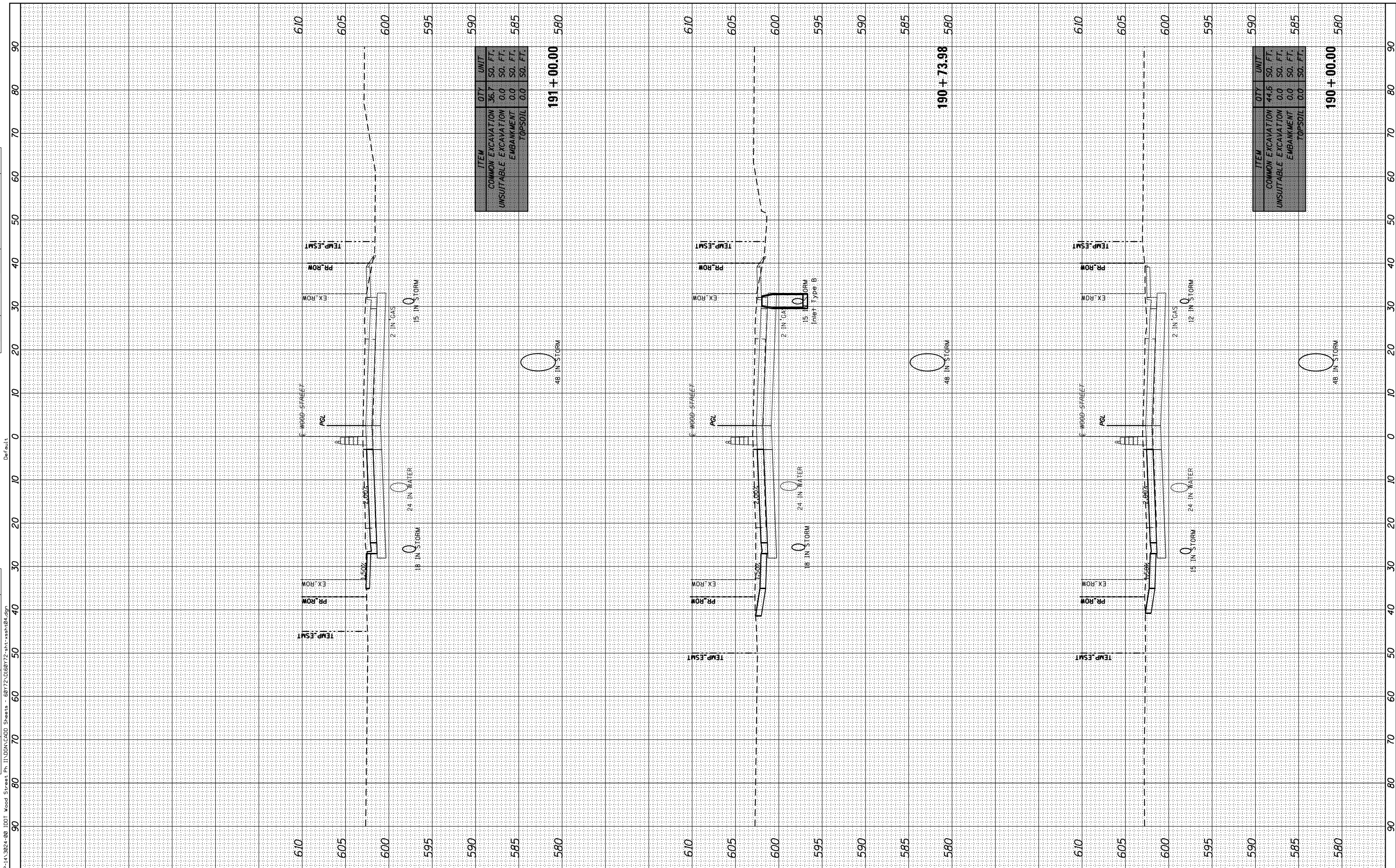
SCALE: 1"=10' SHEET 37 OF 62 SHEETS STA. 189+59.63 TO STA. 189+98.38

ILLINOIS FED. AID PROJECT

BY	DATE

ORIGINAL SURVEY	SURVEYED	BY	DATE
NOTE BOOK	PLOTTED		
	TEMPLATE		
	AREAS CHECKED		
	AREAS CHECKED		

FILE NAME = P:\A\A\3024-80 IDOT Wood Street Ph. II\DRAW\LOAD Sheets - 60Y72\016072-sh1-vsh1-84.dgn



ITEM	QTY	UNIT
COMMON EXCAVATION	36.7	SO. FT.
UNSUITABLE EXCAVATION	0.0	SO. FT.
EMBANKMENT	0.0	SO. FT.
TOPSOIL	0.0	SO. FT.
191 + 00.00		580

ITEM	QTY	UNIT
COMMON EXCAVATION	44.6	SO. FT.
UNSUITABLE EXCAVATION	0.0	SO. FT.
EMBANKMENT	0.0	SO. FT.
TOPSOIL	0.0	SO. FT.
190 + 73.98		580

190 + 00.00



USER NAME = APatterson
PLOT SCALE = 20.0000' / in.
PLOT DATE = 12/13/2022

DESIGNED - AK
DRAWN - AK
CHECKED - AJP
DATE - 12/09/2022

REVISED -
REVISED -
REVISED -
REVISED -

**STATE OF ILLINOIS
DEPARTMENT OF TRANSPORTATION**

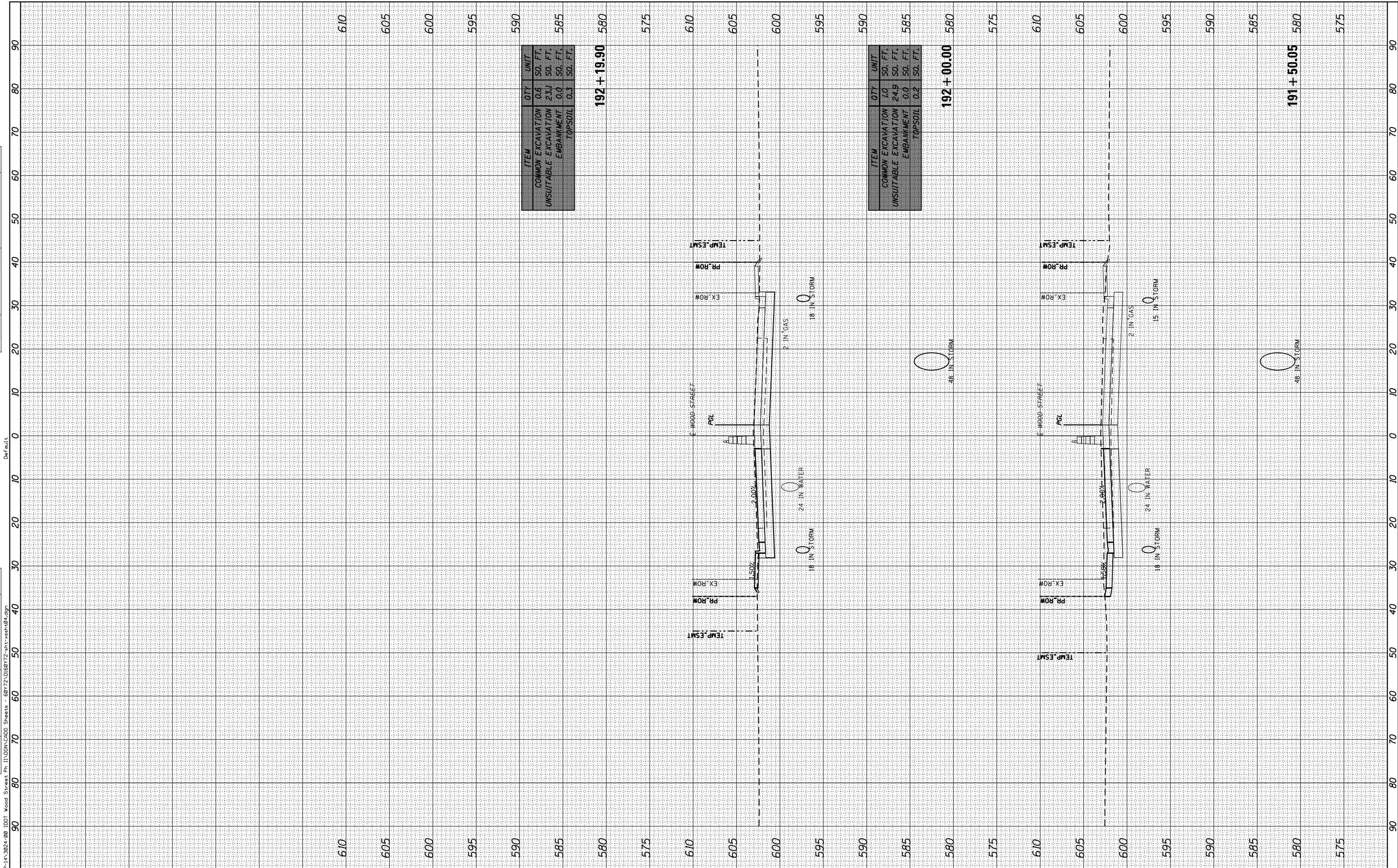
**WOOD STREET CROSS SECTION STAGE 2
WOOD STREET/ASHLAND AVENUE**

SCALE: 1"=10' SHEET 38 OF 62 SHEETS STA. 190+00.00 TO STA. 191+00.00

F.A.U. RT.	SECTION	COUNTY	TOTAL SHEETS	SHEET NO.
2857	(145,146&146S-2)WRS&B-1	COOK	686	599
CONTRACT NO. 60Y72				
ILLINOIS FED. AID PROJECT				

BY	DATE

ORIGINAL SURVEY	SURVEYED	BY	DATE
NOTE BOOK	PLOTTED		
	TEMPLATE		
	AREAS CHECKED		
	AREAS CHECKED		



FILE NAME = P:\A\A\3824-80 IDOT Wood Street Ph. II\DRAW\LOAD Sheets - 60Y72\016072-sht-vsh-04.dgn

INFRASTRUCTURE ENGINEERING
 1 South Wacker | Suite 2650 | Chicago, IL 60606
 773.455.8800 | 773.455.8804 | www.infrastructure.com

USER NAME =	APatterson
PLOT SCALE =	20.0000' / in.
PLOT DATE =	12/13/2022

DESIGNED -	AK
DRAWN -	AK
CHECKED -	AJP
DATE -	12/09/2022

REVISED -	
REVISED -	
REVISED -	
REVISED -	

**STATE OF ILLINOIS
DEPARTMENT OF TRANSPORTATION**

**WOOD STREET CROSS SECTION STAGE 2
WOOD STREET/ASHLAND AVENUE**

SCALE: 1"=10' SHEET 39 OF 62 SHEETS STA. 191+50.05 TO STA. 192+19.90

F.A.U. RT.E.	SECTION	COUNTY	TOTAL SHEETS	SHEET NO.
2857	(145,146&146S-2)WRS&B-1	COOK	686	600
CONTRACT NO. 60Y72			ILLINOIS FED. AID PROJECT	

ITEM	QTY	UNIT
COMMON EXCAVATION	0.6	SO. FT.
UNSUITABLE EXCAVATION	23.1	SO. FT.
EMBANKMENT	0.0	SO. FT.
TOPSOIL	0.3	SO. FT.

ITEM	QTY	UNIT
COMMON EXCAVATION	1.0	SO. FT.
UNSUITABLE EXCAVATION	24.9	SO. FT.
EMBANKMENT	0.0	SO. FT.
TOPSOIL	0.2	SO. FT.