


- NOTES:
1. FOR ADDITIONAL UNDERDRAIN INFORMATION SEE UNDERDRAIN PLAN AND SCHEDULE.
  2. EXISTING UTILITY LOCATIONS AND DEPTHS ARE ESTIMATED. CONTRACTOR IS REQUIRED TO FIELD VERIFY LOCATIONS.
  3. FOR ADDITIONAL INFORMATION ON LIGHTING ADJUSTMENTS, SEE ELECTRICAL PLAN.
  4. NORTHINGS AND EASTINGS ARE BASED ON STATE PLANE COORDINATES (ILLINOIS-EAST).
  5. FOR ALIGNMENT DATA, SEE ALIGNMENT DATA TABLE, SHEET 15.

- LEGEND
- EXISTING STORM SEWER/CULVERT
  - EXISTING STORM SEWER MANHOLE
  - EXISTING FENCE
  - PROPOSED FENCE
  - PROPOSED STORM SEWER
  - PROPOSED UNDERDRAIN
  - PROPOSED LIGHTING CABLE
  - PROPOSED STORM SEWER STRUCTURE
  - EXISTING TELEPHONE PEDESTAL
  - EXISTING ELECTRICAL TRANSFORMER
  - MEET EXISTING
  - EXISTING LIGHT
  - PROPOSED CLEANOUT
  - PROPOSED INSPECTION HOLE
  - PROPOSED INLET



HANSON PROFESSIONAL SERVICES INC.  
 815 Commerce Drive, Suite 200  
 Oak Brook, Illinois 60523  
 Telephone: 630.990.3800  
 Fax: 630.990.3801

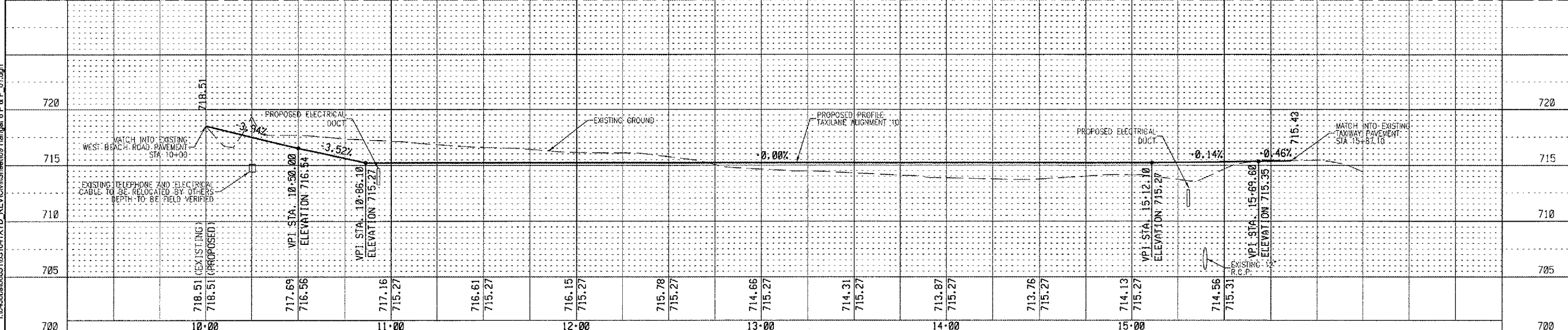
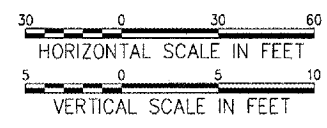
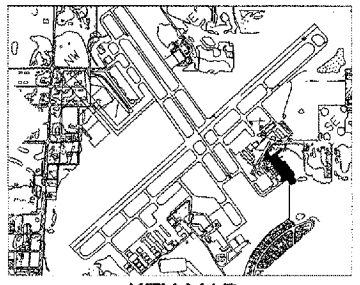


Waukegan Regional Airport  
 Waukegan Regional Port District  
 3580 North McAree Road  
 Waukegan, Illinois 60087  
 Phone: 847.244.0055  
 Fax: 847.244.3813

WAUKEGAN REGIONAL AIRPORT

CONSTRUCT NEW T-HANGAR  
 APRONS, TAXIWAYS AND  
 AUTO ACCESS

IDA PROJECT NO. UGN-3499



No.	Drawing Issue Description	Date	By

Date: JANUARY 27, 2006  
 Sheet Title:

PLAN & PROFILE  
 TAXIWAY ALIGNMENT 10

831-04TXD  
 Project Number

AAP	11/15/05
Layout By	Date
AAP	11/15/05
Designed By	Date
KLK/RMH	01/23/06
Reviewed By	Date
KLK	AAP
Drawn By	Sheet No.

01/23/2006, 12:21 PM  
 I:\04\083183\10-TXWD REV\CVI\Sheet\03 Hangar 8 P & P\_01.dgn