
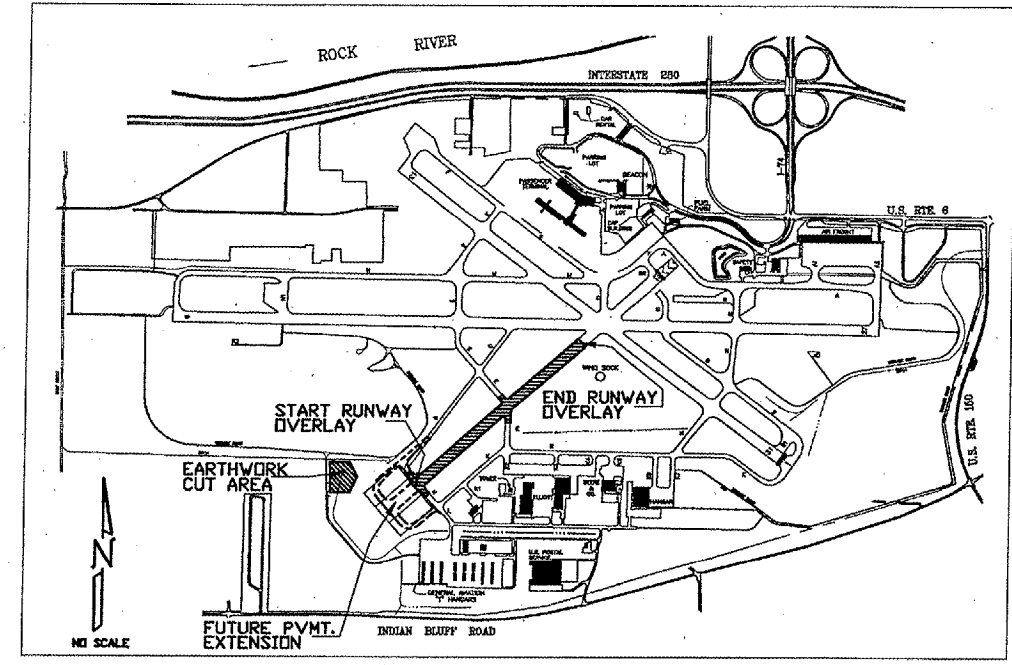



ITEM 12A ✓



STATE OF ILLINOIS
 DEPARTMENT OF TRANSPORTATION
 DIVISION OF AERONAUTICS
 CONSTRUCTION PLANS
 FOR
**QUAD-CITY
 INTERNATIONAL
 AIRPORT**



PROJECT LOCATION MAP

ROCK ISLAND COUNTY, ILLINOIS

P.C. CONCRETE OVERLAY (3,090' X 150') ON BITUMINOUS
 RUNWAY 5-23 ALONG WITH TAXIWAY D, E, & K TIE-INS,
 SHOULDER EMBANKMENT, UTILITY ADJUSTMENTS, AND TURFING.

WARNING



CALL BEFORE
 YOU DIG

INDEX OF SHEETS	
SHEET NO.	TITLE
1	COVER SHEET AND INDEX OF SHEETS
2	SUMMARY OF QUANTITIES / GENERAL NOTES
3-7	PROPOSED SAFETY PLAN
8-12	TYPICAL SECTIONS
13-16	RUNWAY 5-23 PLAN & PROFILES
17	TERMINAL AREA PAVEMENT REMOVAL & REPLACEMENT PLAN
18	EARTHWORK CUT AREA PLAN
19-20	RUNWAY 5-23 JOINT PLANS
21	JOINT DETAILS
22-23	RUNWAY 5-23 STAKING PLANS
24-25	PROPOSED PAVEMENT MARKINGS
26-30	LIGHTING & GUIDANCE SIGN DETAILS
31	MISCELLANEOUS DETAILS
32-33	PROPOSED STORM WATER POLLUTION PREVENTION PLAN
34-51	PROPOSED RUNWAY 5-23 CROSS SECTIONS
52-54	PROPOSED EARTHWORK CUT AREA CROSS SECTIONS

ILLINOIS PROJECT MLI-3530
 A.I.P. PROJECT NO. 3-17-0068-XX
 AIRPORT CLASSIFICATION - AIR CARRIER

AIRCRAFT APPROACH CATEGORY - B
 AIRPLANE DESIGN GROUP - III
 LATITUDE 41°26'52.4", LONGITUDE 90°30'33.9", ELEVATION 589'M.S.L.

CONSULTING ENGINEERS
 MISSMAN, STANLEY & ASSOC.

ENGINEER'S SIGNATURE *Dennis R. Martin*
 SEALED & SIGNED 1/23/06
 DATE OF LICENSE
 EXPIRATION 11/30/07

METROPOLITAN AIRPORT AUTHORITY
 OF ROCK ISLAND COUNTY, ILLINOIS

Bruce Carter
 1-23-06 DATE APPROVED

JANUARY 25, 2006
 OFFICIAL DATE OF PLANS

PREPARED BY
 MISSMAN, STANLEY & ASSOCIATES
 Consulting Civil Engineers
 ROCK ISLAND, ILLINOIS