F.A.U. RTE.	SECTION	COUNTY	TOTAL SHEETS	SHEET NO.
8873	00-00012-00-PK	MADISON	18	13
FED. ROAD DIST. NO.	ILLINOIS	FED. AID PROJECT		

CONTRACT No. 97270

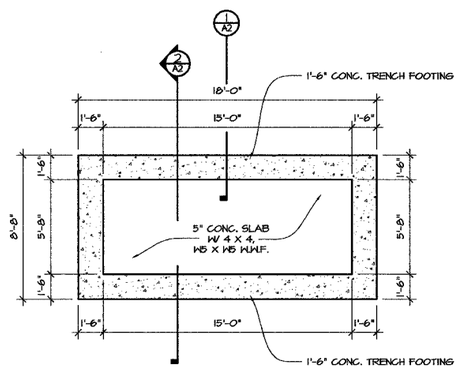

1 FOUNDATION PLAN
SCALE: 1/4" = 1'-0"

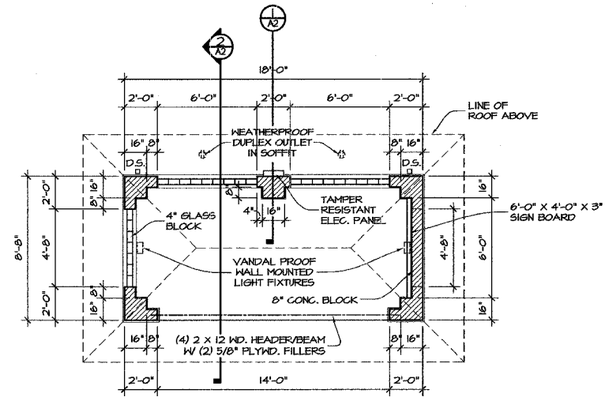

2 FLOOR PLAN
SCALE: 1/4" = 1'-0"

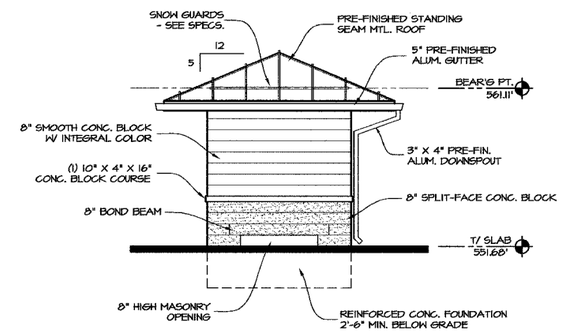

3 EAST ELEVATION
SCALE: 1/4" = 1'-0"

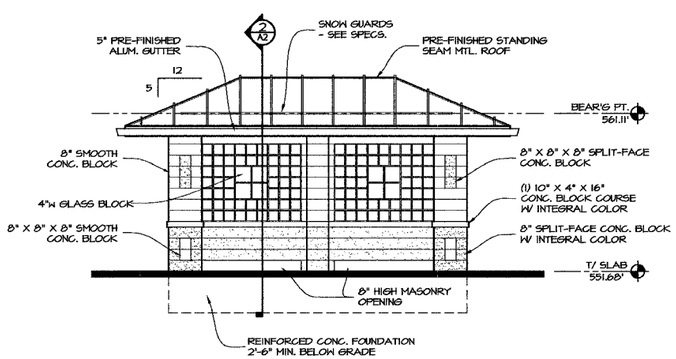

4 SOUTH ELEVATION
SCALE: 1/4" = 1'-0"

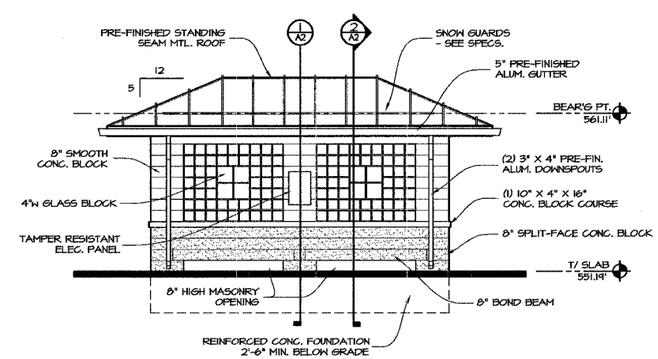

5 NORTH ELEVATION
SCALE: 1/4" = 1'-0"

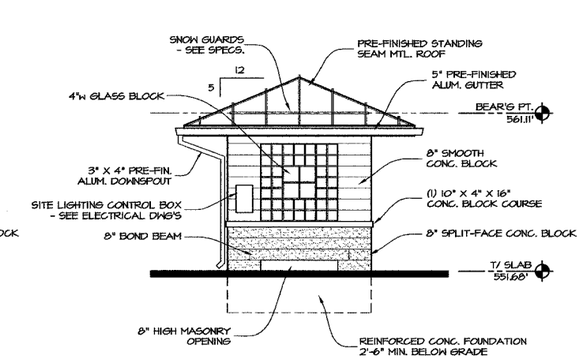

6 WEST ELEVATION
SCALE: 1/4" = 1'-0"

FINAL SURVEY	BY	DATE
SURVEYED		
PLOTTED		
TEMPLATE		
AREAS		
AREAS CHECKED		
NOTE BOOK		
NO.		

ORIGINAL SURVEY	BY	DATE
SURVEYED		
PLOTTED		
TEMPLATE		
AREAS		
AREAS CHECKED		
NOTE BOOK		
NO.		

HENDERSON Associates
ARCHITECTS Inc.
211 E. VANDALIA
EDWARDSVILLE
ILLINOIS
62025
618.656.6618
fax 618.656.3899

PLANS, ELEVATIONS, & DETAILS

HIGHLAND PARK-RIDE IMPROVEMENTS
MADISON COUNTY TRANSIT
HIGHLAND, ILLINOIS
SECTION No. 00-00012-00-PK

SCALE: 1/4" = 1'-0"

REVISIONS			
NO.	DATE	BY	REMARKS

DSN. BY:	JRH	DATE:	11-4-05	SHEET
DWN. BY:	RMS	DATE:	11-11-05	13
CHK'D:	RMS	DATE:	11-18-05	
DWG. NO.	JOB NO. 2443C	DWG NAME: 2443C		OF 18 SHTS