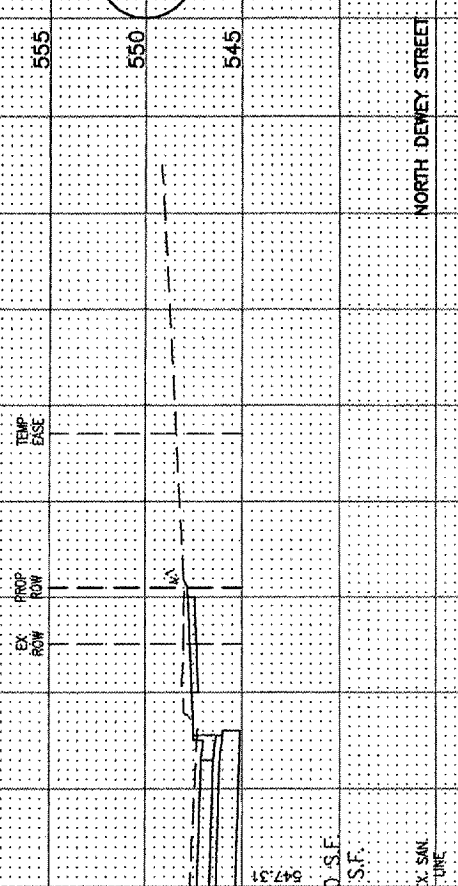
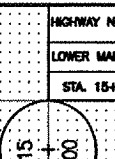

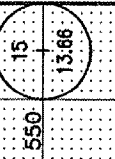
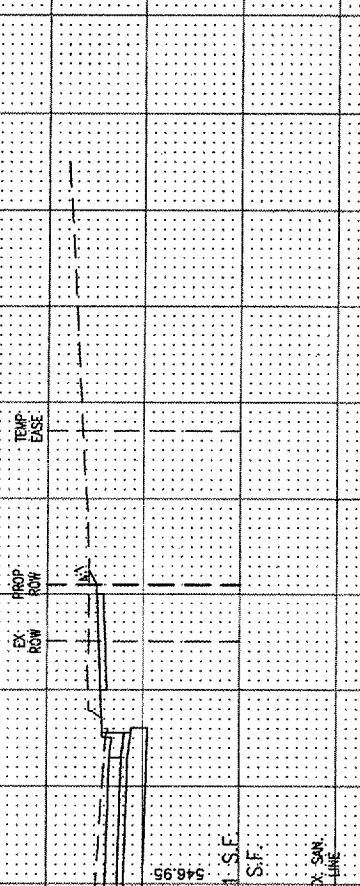
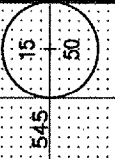

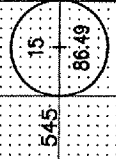
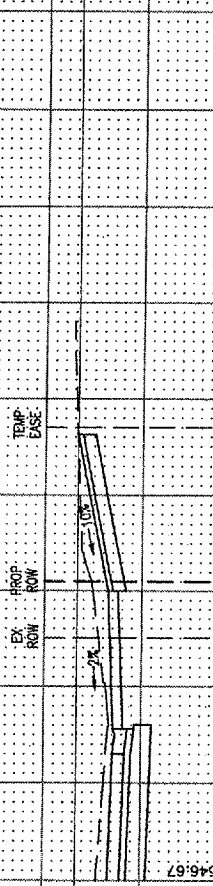
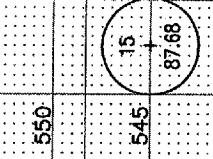


HIGHWAY NO.	COUNTY	TOTAL SHEETS	SHEET NO.
LOWER MARINE ROAD	MADISON	72	58
STA. 15+00		TO STA. 15+57.88	
CONTRACT NO. 97269			



NORTH DEWEY STREET

80  
70  
60  
50  
40  
30  
20  
10  
0  
10  
20  
30  
40  
50  
60  
70  
80